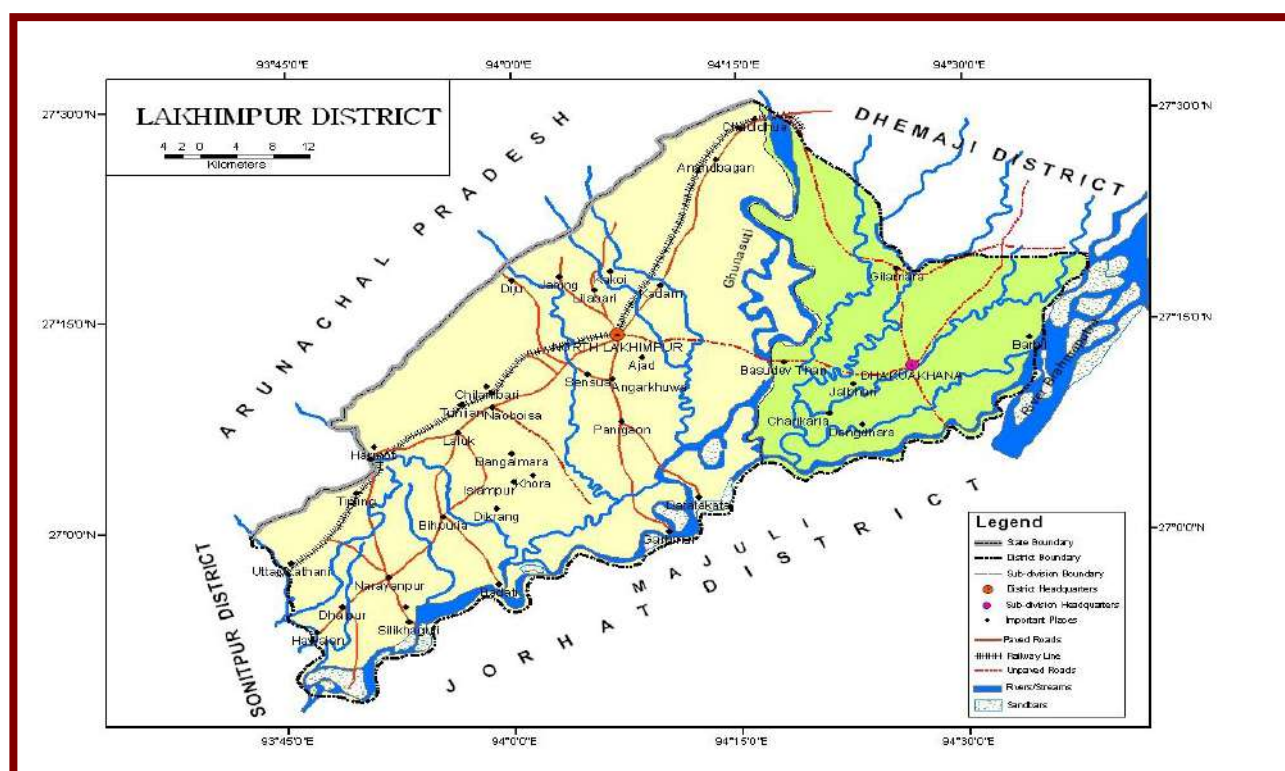




DISTRICT FLOOD ACTION PLAN 2023



GOVT. OF ASSAM
OFFICE OF THE DEPUTY COMMISSIONER
LAKHIMPUR, NORTH LAKHIMPUR

CONTENTS

<u>Chapter</u>	<u>Page No</u>
1 <u>Overview of the District</u>	4-6
1.1 General Description of District	4
1.2 Location	4
1.3 Boundary	4
1.4 District Disaster Management Authority	4
1.5 Administrative setup	5
1.6 Statistics	5
1.7 Demographic Details of the District – Circle wise	6
1.8 Summery Report of Flood 2019	6
2 <u>Climate</u>	7
2.1 Recorded Rainfall during last ten years	7
2.2 Rain Recording Stations	7
2.3 River water level readings through Gauge Stations	7
2.4 Warning System	8
2.5 Flood Early Warning System (Siren)	8
3 <u>Flood Prone Villages in Lakhimpur District & Maps (Circle Wise)</u>	9-33
4 <u>Resource Inventory and Capacity Analysis</u>	34
4.1 Storage Facilities with capacity	34
4.2 (a) List of Wholesalers and millers	34
4.2 (b) Maintenance of buffer stock for ensuing flood season	35
4.3 Number of Beds available in the Health Centers	36
4.4 Police Stations	37
4.5 Fire Station Information	38
4.6 List of proposed sites for Relief Centers	38
4.7 List of proposed sites for Flood Relief Centers – CIRCLE WISE	39-43
4.8 Child Friendly Spaces (CFS)	43-48
4.9 Sources of Emergency Equipments in S&R measures	48
4.10 Details of Vehicles Available in the District	49
4.11 Search & Rescue Equipments with District Administration Material	49
4.12 Details of Ferry and Mechanised Country Boat	50
4.13 List of active NGOs and CBOs	50
5 <u>Disaster Response</u>	51
5.1 Incident Response System	52-57
5.2 State Disaster Response Force	58
5.3 National Disaster Response Force	58
5.4 Information Dissemination System	59
6 <u>Flood Action/Contingency Plans of Govt. Line Departments</u>	60-126
6.1 Health Department by Joint Director of Health Services, Lakhimpur	60
6.2 Water Resources Department, North Lakhimpur Divn.	71
6.3 Water Resources Department, Dhakuakhana Divn.	78
6.4 Agriculture Department	81
6.5 Public Health Engineering (PHE) Department, Lakhimpur/ Ghilamara	84
6.6 Police Department	91
6.7 Veterinary Department	94
6.8 Irrigation Department	99

6.9 Dhakuakhana PWD Road Division	101
6.10 Social Welfare Department	106
6.11 PWD Road, Lakhimpur Divn	108
6.12 PWD (Building), Lakhimpur	113
6.13 Sericulture Department	115
6.14 DICC	120
6.15 Fishery	121
6.16 Food & Civil Supplies	121
6.17 Handlooms & Textiles	122
6.18 Inspector of Schools	123
6.19 APDCL	124
6.20 Fire & Emergency Service	125
7 <u>Standard Operating Procedures (SOP)</u>	127
7.1 SOPs of Deputy Commissioner/DDMA	129
7.2 SOPs of Water Resources Deptt	131
7.3 SOPs of Health Department	131
7.4 SOPs of Public Health Department	132
7.5 SOPs of Agriculture Department	132
7.6 SOPs of Publicity Department	133
7.7 SOPs of A.H. & Veterinary Department	133
7.8 SOPs of Social Welfare Department	134
7.9 SOPs of Irrigation Department	135
7.10 SOPs of Food & Civil Supplies	136
7.11 SOPs of Superintendent of Police	137
7.12 SOPs of DEEO/Inspector of Schools	138
8 <u>Checklist for effective Disaster Management</u>	139
8.1 Checklist for Deputy Commissioner / Emergency Officer	139
8.2 Actions on occurrence of flood	140
8.3 Post flood activities	140
8.4 Points for continuous planning, innovative thinking & implementation.	140
9 <u>Zonal Plan for Management of Rescue and Relief operation</u>	141-144
10 <u>Important Contact Numbers</u>	151-149
Annexure - Circle wise list of Boat owners	150
District Gaon Burhas List (Circle wise)	154
District Trained VDP List (Circle wise)	173
District Trained Lot Madal List (Circle wise)	184
District Trained Gaon Burha List (Circle wise)	186
District Trained Volunteers List	189
AAPDA MITRA Volunteer List	190
CQRT Volunteer List	191
Minutes of Flood Preparedness Meeting	193

Chapter 1

Overview of the District

1.1 General Description of District:

The name LAKHIMPUR is believed to have originated from the word “Lakhimi”, the Goddess of Prosperity. The economy of the district is agrarian and people mainly depend on agriculture. Lakhimpur therefore, means full of paddy or the place where paddy is grown abundantly. Besides the soil of the district is alluvial and fertile for which crops flourish without use of any artificial manure or hard labour. Over and above fish, meat, vegetables, milk is abundant in the district. Others say that the word originated from Lakhmi Devi, the mother of Bhuyan Raja who was the descendant of King Arimatta. As per Lakhimpur District Gazette (1976:4) the district was notified as Lakhimpur District through a proclamation issued by then Governor General in July, 1839. On 2nd October, 1971, the district was recognized with two sub-divisions viz, Dhemaji and North Lakhimpur. Later it was again reorganized in the year 1980 with two sub-divisions viz, Dhakuakhana and North Lakhimpur leaving Dhemaji as a separate district. Bihpuria- Narayanpur sub-division also recognized in the year 2016.

The District was earlier regarded as “Kaliapani” because there was practically no road communication to this district till, 1950. In the year 1954 the temporary Aerodrome became operational. From 1957 the Assam State Transport Cooperation buses started plying from Lakhimpur. And from 1963 the North East Frontier Railway started train service from this district.

1.2 Location:

Lakhimpur District is situated on the North East corner of Assam. The district lies between 26°48' and 27°53' northern latitude and 93°42' and 94°20' east longitude (approx).

1.3 Boundary:

It is bounded on the north by Lower Subansiri and Papumpare districts of Arunachal Pradesh and on the east by Dhemaji district and Subansiri River. Majuli district stands on the southern side and Gohpur sub-division of Biswanath district is on the west.

1.4 District Disaster Management Authority

The District Disaster Management Authority, Lakhimpur was constituted as per provision of Section 20(1) of National Disaster Management Act 2005, as follows:

1. The Deputy Commissioner- Chairperson
2. Chairperson, Zilla Parishad- Co-Chairperson
3. Addl. Deputy Commissioner, Disaster Management, C E O – Member Secretary.
4. Superintendent of Police- Member
5. Chief Medical Officer- Member
6. Executive Engineer PWD - Member
7. Executive Engineer, Water Resources – Member

Besides the above, the Heads of all departments concerned with the management of disasters in the district such as Civil Defence, Food & Civil Supplies, Agriculture, Panchayat & Rural Development, Power, Irrigation, and Sports & Youth Welfare will be special invitees to all meetings of the District Disaster Management Authority.

The Committee shall discharge all functions as laid down in the National Disaster Management Act, 2005.

1.5 Administrative setup:

The district at present comprises 2 Sub Divisions namely Sadar and Dhakuakhana. There are 7 Revenue Circles and 9 Development Blocks.

(Circles are N.Lakhimpur, Kadam, Subansiri, Dhakuakhana, Nowboicha, Bihpuria and Narayanpur and Block Development offices are Dhakuakhana, Ghilamara, Boginadi, N.Lakhimpur, Telahi, Nowboicha, Karunabari, Bihpuria and Narayanpur).

1.6 Statistics:

District Area	2277 sq. km
Village Area	2257 sq. km
Town Area	20 sq. km
No. of Zila Parishad	1
Nos. of Mouza	14
Nos. of Anchalik Panchayat	9
Nos. of Gaon-Panchayat	81
Nos. Urban Local Bodies	4

Nos. of Villages	1168	
Nos. of Police Station / Out Posts / Patrol Posts	9 police stations (including 1 River Police Station), 13 out Posts and 1 patrol post	
Nos. of Fire & Emergency Service Station	4	
Description	2011	2001
Actual Population	1,042,137	889,010
Male	529,674	455,691
Female	512,463	433,319
Population Growth	17.22%	18.30%
Area Sq. Km	2,277	2,277
Density/km2	458	390
Proportion to Assam Population	3.34%	3.34%
Sex Ratio (Per 1000)	968	951
Child Sex Ratio (0-6 Age)	959	967
Average Literacy	77.20	68.56
Male Literacy	83.52	77.06
Female Literacy	70.67	59.59
Total Child Population (0-6 Age)	156,739	150,300
Male Population (0-6 Age)	80,016	76,419
Female Population (0-6 Age)	76,723	73,881

1.7 Demographic Details of the District - Circlewise:

The demographic details of the district has been given as per the census report of the 2011 Census. The break up has been shown Revenue Circlewise.

Sl. No	Name of the Circle	Total Population
1	Narayanpur	1,41,867
2	Bihpuria	2,04,382
3	Nowboicha	1,48,145
4	Kadam	1,07,493
5	North Lakhimpur	2,50,832
6	Dhakuakhana	1,14,295
7	Subansiri	75,123
	Grand Total	10,42,137

1.8 Summery Report of Flood 2022 in Lakhimpur District:

Revenue Circle Affected	7 Nos.(NOWBOICHA, BIHPURIA, SUBANSIRI, NARAYANPUR, NORTH LAKHIMPUR,KADAM, DHAKUAKHANA)
Crop area affected	4856.00 HECT.
Villages affected	379 NOS
Population affected	1,81,029 NOS
House Damage	1) FULLY – 64 NOS (KUTCHA-19) 2) PARTIALLY- 374 NOS (KUTCHA)
Human live Lost	7 NOS (MALE- 4 NOS, CHILDREN- 3 NOS.
Animal Lost	NIL
Relief Camps opened	10 NOS (NARAYANPUR- 6 NOS, SUBANSIRI- 4 NOS)
Inmates in Relief Camps	1268 NOS (MALE- 483 NOS, FEMAL- 460 NOS, CHILDREN- 297, PREGNANT/LACTATING MOTHER- 26 NOS, PERSON WITH DISABILITY- 2 NOS.
Person evacuated	NIL

Chapter – 2

Climate

The district experiences a hot and dry summer season when compared to the other parts of Assam. Highest temperature is experienced during the south –west monsoon season along with abundant rains and highly humid atmosphere throughout the year.

2.1 Recorded Rainfall during last Eleven years (2011-2022):

Sl. No	Year	Month	N.Lakhimpur (in mm)	Lilabari Airport (in mm)	Bihpuria (in mm)
1	Rainfall for 2011	Jan to Dec	1732.6	2920.10	--
2	Rainfall for 2012	Jan to Dec	2223.70	3145.30	--
3	Rainfall for 2013	Jan to Dec	1615.40	2505.30	--
4	Rainfall for 2014	Jan to Dec	2667.70	3091.50	--
5	Rainfall for 2015	Jan to Dec	2703.12	3206.20	--
6	Rainfall for 2016	Jan to Dec	2874.20	3187.20	1197.20
7	Rainfall for 2017	Jan to Dec	2758.32	3762.30	1496.38
8	Rainfall for 2018	Jan to Dec	2220.10	3354.10	1351.16
9	Rainfall for 2019	Jan to Dec	1257.93	3144.11	1184.67
10	Rainfall for 2020	Jan to Dec	1536.30	3306.90	1297.01
11	Rainfall for 2021	Jan to Dec	1273.60	2849.20	1086.47
12	Rainfall for 2022	Jan to Dec	2280.70	3753.00	1322.65

2.2 Rain Recording Stations:

Sl. No	Name of Rain Recording Station	Location
1	E & D Rest House	N.Lakhimpur town
2	IMD weather Station	Lilabari Airport, Chaboti
3	Bihpuria W R Sub-Division	Bihpuria

2.3 River water level readings through Gauge Stations

The list of the names of major rivers (with Gauge Stations) and with their respective danger levels are shown below:(
Source: Water Resource Deptt.)

Sl. No.	Name of River	Danger Level (in m.)
1.	Brahmaputra	79.30
2.	Subansiri (Dhalghat)	90.40
3.	Subansiri (Ghancharai)	87.60
4.	Subansiri (Silikhaguri)	80.60
5.	Ranganadi	95.02
6.	Dikrong	86.60
7.	Singra	93.16
8.	Pabho	91.97
9.	Boginadi	99.16
10.	Kakoi	93.39
11.	Durpang	112.32
12.	Sessa (Pichala)	98.90

(Data Source: Water Resource Deptt, Lakhimpur)

The Gauge Stations /Discharge Sites of the Central Water Commission (CWC) in Lakhimpur District are shown below: (Source: CWC, Dibrugarh)

Sl. No.	River	Gauge /Discharge Site	Danger Level (in m).
1.	Subansiri	Badatigaht	82.53
2.	Subansiri	Chaowldhuwaghat	100.43
3.	Ranganadi	Pahumara	94.81

(Data source: CWC Office, Dibrugarh)

2.4 Warning System

The PLHPS, NEEPCO authority provides hourly information regarding status of Dam gates to DEOC, Lakhimpur on Ranganadi & Dikrong river water level at Yazali & Doimukh. DPO, DDMA will monitor this and apprise key officers in case of any emergency.

2.5 Outdoor Flood Early Warning System (Siren)

Under this programme, a total of 30 nos of electrical and 5 nos of Hand operated Sirens have been installed in various locations near Ranganadi and Dikrong Rivers in cooperation with NEEPCO Authority for awareness of the flood amongst the locality reside near the riverside.

Location & Contact Details of Outdoor Flood Early Warning System (Siren)

Sl No	Location of Siren	Contact Person	Contact No
1	Borbil Mishing Gaon, 3 rd KM of Ranganadi L/B	Suchen Mili	9954390913/7002347693
2	Narayanpuria Mishing Gaon, Dejo Chapori, Ranganadi R/B near Borbil	Lohit Pegu	9365277610/8811019412
3	Ujjani Pachnoi, 5 th KM of Ranganadi R/B	Manik Borah	9954203399/9365034985
4	Bogolijan, 7 th KM of Ranganadi L/B	Dulen Bori	7578984098/8876169536
5	Bonia Gaon, 22 nd KM of Ranganadi L/B	Kumud Dutta	7638014179/6001412385
6	Pokadol, 2 nd KM of Ranganadi Krishi Bundh L/B	Gobin Das	8471927341/9678271995
7	Bongaon, 22 nd KM of Ranganadi R/B	Ranjit Das	6379899722/8219357693
8	Joinpur, 19 th KM of Ranganadi R/B	Prassana Das	9101220845/7578845650
9	Putabil, 9 th KM of Ranganadi R/B	Khagen Kardong	7896148935/6901168629
10	Khundugaon, 14 th KM of Ranganadi R/B	Hazarika Narah	7896919710/8099954704
11	Dambukial, 17 th KM of Ranganadi R/B	Jogneswar Payeng	9365442755/7635851650
12	Dejoo, 1 st KM of Ranganadi R/B	Anar Hussain	7896520395
13	Ujjani Mishing, 4 th KM of Ranganadi R/B	Harakanta Bori	8011495307
14	North Lakhimpur Police Station	O/C	7086984520/9435520085
15	Silonibari Police Outpost	I/C	8486720299/ 9859314877
16	Nowboicha Police Outpost	I/C	9678569930/9859884914
17	Bihpuria Police Station	O/C	7576040188/7577996311
18	Bihpuria Ahom Gaon	Rajen Gogoi	9854752828/ 9365817925
19	80 No Solmari under Dikrong GP	Shyam Sarmah	9706553352
20	Bongalmora Police Outpost	I/C	9957004301
21	Bodoti Miri Gaon, Near Water Supply Scheme	Birendra Saharia	9957175651/ 9859497356
22	Amtola Bazar, Tinali	Sri Gopal Das	91013-79462
23	Amtola PGR Nagar Gaon	Sri Nanda Das	60026-81021
24	Amtola PGR Pub Amtola	Sri Dall Bahadur Chetry	70998-57226
25	Amtola PGR Amtola Maluwal	Sri Robin Doley	78960-76467
26	Kundu Miri Pub Kundu	Sri Minaram Narah	69011-62418
27	Santipur Mishing	Sri Mrinal Bori	91012-16741
28	Kharkati	Sri Biren Saikia	94358-50331
29	Ujoni Miri , Nowboicha	Sri Nanda Rajbongshi	70869-89697
30	Pohumora Tinali, Nowboicha	Sri Uttam Gogoi	60029-49108

Chapter 3

Flood Prone Villages in Lakhimpur District

In Lakhimpur district there are ten major rivers viz, the Brahmaputra, Subansiri, Ranganadi, Dikrong, Singra, Pabho, Boginadi, Kakoi, Durpang and Sessa Pichala. All these rivers flow through the Arunachal Himalayan region before entering the plains of Lakhimpur district, as a result of which there are steep gradients and deep gorges in their upper catchment areas resulting in large amount of runoff that comes downstream carrying huge amounts of silt and sediments resulting in flash floods in the plains of Lakhimpur district.

The flood prone villages of entire Lakhimpur district has been listed Circlewise:

(I) NORTH LAKHIMPUR CIRCLE

Sl.No.	Village Name	Famaily Nos	Adult	Minor	Total
1	Adisuti N.C.	187	800	750	1550
2	Bandorkata N.C.	170	700	350	1050
3	Guwalbari	129	650	280	930
4	1 No Bhugman	35	120	35	155
5	2 No Bhugman	24	85	30	115
6	Potiamer	20	72	30	102
7	Mahara borchapori	105	500	190	690
8	Mahora borchapori NC	35	120	40	160
9	Uriamtola NC	83	340	160	500
10	Gudaboritup NC	123	375	203	578
11	Tinikuria sunari	507	2069	268	2337
12	Athakatia	118	482	119	601
13	Dhenudharia korson	316	1200	380	1580
14	Joritup	60	300	50	350
15	Goroimari	30	120	60	180
16	Serapbhati	500	1865	1320	3185
17	Ino Rongajan	350	985	351	1336
18	Borbil	265	3000	820	3820
19	Bilbagan	50	1500	700	2200
20	2 no Guwarishali	195	960	56	1016
21	Ino Guwarishali	297	732	49	781
22	Bilbagan	50	1500	700	2200
23	Rangajan	350	985	351	1336
24	Bohotia	70	250	10	350
25	2 No putapukhuri	25	100	23	123
26	Chandmari	356	1800	412	2212

27	Sonari	71	30	129	429
28	Choukham	293	1220	540	1760
29	Saboti	501	2255	751	3006
30	Bantow bangali	1500	3500	2500	6000
31	Debera doloni	500	900	680	1580
32	Japisojia	550	2000	1500	3500
33	Teliatinikuria	190	900	600	1500
34	Bahadur maut	350	1000	600	1600
35	Na-pam pathar	393	710	465	1174
36	Borimori	485	1260	680	1940
37	Moidomia	446	1031	756	1787
38	Borbosa	340	931	430	1361
39	Borpukhuri	223	597	297	894
40	Chutiakari	404	1078	439	1617
41	Rongpuria hukachapori	207	797	150	949
42	Borchoria	120	416	84	500
43	2 no Sumdiri mukh	45	145	39	184
44	1 no Sumdiri mukh	22	67	22	89
45	Na-pamua	313	973	282	1255
46	Bahpati	119	618	134	752
47	Guhaitekela	73	214	36	250
48	Rajkhowa	138	426	152	578
49	Bantow	165	502	250	752
50	Dihingia guhai khat	495	1418	709	2127
51	Angarkhuwa	203	574	286	860
52	Phukanhat	282	606	483	1089
53	Bebejia katoni	187	603	211	814
54	Bebejia kumarkata	229	711	243	954
55	Sumdirimukh acharkota	25	110	42	152
56	Khaga chandapur	46	205	65	270
57	1 no mudoibil	189	981	375	1356
58	2 no mudoibil	67	335	115	450
59	Rontijan	227	1079	344	1423
60	kandoli Pathar	48	189	68	257
61	1 no dulpota	90	245	185	430

62	2 no dulpota	45	159	58	217
63	Dulia pathar	165	672	127	799
64	2 no dulia pathar	210	744	263	1007
65	Hatiamara	7	27	3	30
66	1 no na-ali	22	79	43	122
67	2 no na- ali koibatta	53	201	122	323
68	3 no na-ali koibatta	225	808	542	1350
69	Khabolu marotpur	134	614	267	881
70	Chengamari	175	706	348	1054
71	Panigaon	320	1200	400	1600
72	Kalita gaon	360	951	141	1092
73	Naharoni	11	200	31	231
74	Solal gaon	325	1945	1200	3145
75	Jorkhat	91	803	460	1263
76	Dhenudhoria kathani	290	596	294	890
77	Dhenudhoria	130	676	278	954
78	Bakol gaon	249	817	437	1254
79	Kharkati	314	1354	736	2090
80	Naubhanga	29	150	90	240
81	Ajarguri	297	1190	705	1895
82	Ajarguri gushaikhat	45	724	470	1195
83	Bamun goya	275	1080	640	1720
84	2 no balijan	69	420	280	700
85	2 no jurkhat	90	125	74	199
86	1 no amtola	298	1030	550	1580
87	2 no amtola	175	670	454	1124
88	Amtola PGR	550	2220	1100	3320
89	Solmoria	193	825	402	1227
90	Duwar gaon	40	350	160	510
91	Tatiamora	102	402	186	588
92	Dulabhonga	72	302	126	428
93	1 no balijan	55	186	64	250
94	Dhafalakata	214	720	655	1375
95	Ghuli gaon	127	445	415	860
96	Tamar Gaon	112	350	330	680

97	Na-ali	370	1634	1354	2989
98	1 no morton chapori	152	830	340	1170
99	Ghagarmukh bali	120	440	430	870
100	Rajaburha	80	238	221	459
101	Na-Dhala Gaon	115	390	286	676
102	Puroni Dhala	81	273	202	475
103	Jengrai Singimari	160	690	337	1027
104	Bokhamukh karhachapori	216	866	505	1371
105	Bamoyachuk	25	135	30	165
106	Acherakata mohorichuk	233	1305	312	1617
107	Acherakata balijan	137	554	261	815
108	Shantipur gaon	67	225	171	396
109	Gamchuk	235	1150	392	1542
110	Major chapori	102	401	269	670
111	Loliti morang	48	281	120	401
112	Karhiduwar	82	434	187	621
113	Baligaon NC	144	522	218	730
114	Boralimora	441	2478	500	2978
115	Junubosti	260	700	392	1092
116	9/6 koilamari	800	2000	1200	3200
117	Koilamari	650	1600	1000	2600
118	Johing	222	670	218	888
119	Amguri gaon	158	532	100	632
120	Amguripathar	120	272	201	473
121	Johing 113 no grant	280	988	115	1103
122	65 no grant	140	332	218	550
123	Amguri NC	250	777	150	927
124	Dhekiajuli NC	230	803	100	903
125	Balijan	500	1103	762	1865
126	1/2 balijan	200	400	262	662
127	3 no balijan	180	444	300	744
128	Hatibandha	250	350	216	566
129	Rajgarh bangali	100	198	100	298
130	1 no putapukhuri	110	310	150	460
131	Ujjalpur	260	220	260	480

132	Chatakpur	180	350	152	502
133	Na-pam pathar	210	670	450	1120
134	Janakpur	92	339	135	475
135	Kashipathar	171	665	211	876
136	Kulaman miri gaon	135	550	260	440
137	Christan gaon	149	610	285	895
138	Ujani phumara	108	520	295	815
139	Raunapur	596	2370	1210	3580
140	Hatilung	216	720	580	1300
141	Khutakatia	83	350	150	500
142	Hahchara	225	915	390	1305
143	Sonari	420	1325	520	1845
144	Alengmora	145	480	224	704
145	Dhakuakhanian	390	1050	1250	2300
146	Deubil	90	200	250	450
147	Bantow gaon	108	440	297	737
148	Kamalabaria	841	2005	1200	3205
149	Naragaon	380	1150	525	1675
150	Kumarkata	610	2059	1141	3200
151	Lechai	192	680	150	821
152	Kadomiyal	70	236	98	324
153	Khundumiri	34	160	94	254
154	Ahuchaul gaon	360	1050	450	1500
155	Boicha goromoria	257	730	570	1300
156	Bhabukdhara gohai	228	770	598	1368
157	Podumoni lahan	170	700	320	1020
158	4 no hindu	112	500	172	672
159	3 no hindu	65	300	155	455
160	1 no mohaijan	182	1000	134	1134
161	2 no mohaijan	148	901	132	1033
162	3 no mohaijan	53	271	100	371
163	Hindu	275	1632	300	1932
164	2 No Hindu	65	350	105	455
165	Gohaichapori	125	760	115	875
166	1 no Hindu	153	970	101	1071

167	1 no palaspara	163	620	360	980
168	2 no palaspara	145	510	360	870
169	Palaspara tamonchuk	151	535	375	910
170	Ghunasuti bebejia	120	410	310	720
171	Dambukial	161	652	318	970
172	Uhani	136	520	300	820
173	Naharoni	186	720	400	1120
174	Kaliani	75	450	140	550
175	Chalchuk	136	526	294	820
176	Borahamukh	86	321	199	520
177	Rowmari	35	165	45	210
178	1 no bamunijan	86	362	158	520
179	2 no bamunijan	121	520	210	730
180	Polaspara Tamonchuk	103	423	197	620
181	Falakhua	253	1208	184	1392
182	Bharaki	59	326	50	376
183	Simaluguri	50	398	64	462
184	Kuhiarbari	87	484	70	554
185	Duliamaut	295	2406	368	2774
186	Mautgaon	251	303	58	361
187	Chungapara	78	276	53	329
188	Bhereki	59	305	56	361
189	bhereki majar chapori	50	347	25	372
190	Maut (kha)	48	50	6	56
191	Simaluguri	76	303	44	347
192	Majar chapori	69	290	27	317
193	Bocha gaon	500	2434	1366	3800
194	Mornoi Adharsha	107	857	299	1156
195	Haripur	45	307	144	451
196	Mohorichuk	27	197	111	308
197	Bocha gaon	398	1390	460	1850
198	2 No Bocha pothar	275	1060	370	1430
199	How Borah	31	82	93	231
200	Chukulibhariya	251	1336	1170	1506
201	Nij chinatolia	188	770	360	1130

202	Bowalguri	420	1600	925	2525
203	Nalkata	200	750	450	1200
204	Bogolijan	309	100	854	1854
206	Kutuhaguri	160	561	183	864
207	1 no shingoramari	39	109	26	135
208	2 no shingoramari	50	250	50	300
209	Solmari	105	466	164	630
210	Haluwajan	210	914	350	1254
211	Moghua chaponi	95	435	109	544
212	Khaga jonakpur	313	1138	740	1878
212	Khaga jugolpur	66	351	116	467

(II) BIHPURIA CIRCLE

Sl. No.	Name of affected village	Name of Mouza	Lot No.	Nos. of Family	Population		
					Adult	Minor	Total
1	Sakupara (Pava De Reserve)	Laluk	12	34	112	22	134
2	Torajuli	Laluk	3	38	170	58	228
3	Ward No. 2, Bihpuria Town (Part)	Bihpuria	2	76	291	74	365
4	Bihpuria Gaon (Part)	Bihpuria	2	19	5	24	29
5	Chichapathar (Part)	Bihpuria	3	16	56	37	93
6	Mornoi Gaon (Part)	Bihpuria	3	66	195	160	355
7	No. 1 Kaniajan	Bihpuria	8	110	347	457	804
8	No. 2 Kaniajan	Bihpuria	8	90	370	400	770
9	Pabha Bhekeli	Bihpuria	8	160	1080	510	1590
10	Bahgorah Pothar	Bihpuria	8	30	130	149	279
11	No. 1 Aunibari	Bihpuria	8	35	269	166	435
12	No. 2 Aunibari	Bihpuria	8	73	475	185	660
13	No. 1 Chenimora Kangkur	Bihpuria	8	80	454	189	643
14	No. 2 Chenimora Kangkur	Bihpuria	8	126	529	447	976
15	Dhunabari	Bihpuria	8	347	2515	697	3212
16	Puroni Bahgorah	Bihpuria	8	155	1204	338	1542
17	Bholukaguri	Bihpuria	8	294	2489	297	2786
18	Kumolia Chaponi	Bihpuria	6	59	333	100	433
19	Sonapur Block(Pikur Chuburi) Part	Laluk	11	73	380	140	520
20	Reserve Gaon (Part)	Laluk	11	42	170	80	250

21	No. 2 Sonapur (Part)	Laluk	11	71	380	130	510
22	65/68 Grant	Laluk	5	132	396	162	558
23	Dongibil (Part)	Laluk	7	45	280	100	380
24	Bango	Laluk	7	340	1010	460	1470
25	Fatehpur	Laluk	10	630	4005	1055	5060
26	Ahmedpur Block	Laluk	10	449	3620	421	4041
27	No. 4 Dharmapur	Laluk	10	311	1888	600	2488
28	Kutubpur	Laluk	10	255	1605	440	2045
29	Dharmapur Block	Laluk	10	295	2073	597	2670
30	Doulatpur (Part)	Laluk	9	585	2749	1784	4533
31	Rangajan	Laluk	3	90	300	247	547

(III)NARAYANPUR CIRCLE

SL No	Name of Village	Mouza	Lot No	Adults		Children		Total	Name of GB
				Male	Female	Male	Female		
1	Borbil	Narayanpur	7	385	315	288	117	1105	Bongshidhar Doley
2	Baligaon	Narayanpur	7	250	262	125	112	749	Bongshidhar Doley
3	Goal Chapori	Narayanpur	7	120	80	83	64	347	Bongshidhar Doley
4	Majgaon	Narayanpur	7	302	186	20	17	525	Bongshidhar Doley
5	Sayang Patir	Narayanpur	7	333	362	167	143	1005	Madhab Pegu
6	Sayang Kerker	Narayanpur	7	273	247	114	86	720	Madhab Pegu
7	Kongbong Chapori	Narayanpur	7	119	161	106	74	460	Madhab Pegu
8	Banormukh	Narayanpur	7	263	237	107	141	748	Madhab Pegu
9	Anuboicha	Narayanpur	7	123	103	49	42	317	Debakanta Duwarah
10	Major Chapori	Narayanpur	7	128	122	74	61	385	Madhab Pegu
11	Tintia (Ahom)	Narayanpur	6	93	87	16	5	201	Bidyadhar Saikia
12	Tintia (Muslim)	Narayanpur	6	208	281	20	22	531	Bidyadhar Saikia
13	Jalukkata	Narayanpur	6	75	105	12	9	201	Bidyadhar Saikia
14	Na – Pamua	Narayanpur	6	289	263	17	14	583	Dimbeswar Boruah

15	Auniabori	Narayanpur	7	197	153	65	40	455	Bhaben Morang
16	Aunibari	Narayanpur	7	93	91	6	11	201	Kitish Doley
17	No.1 Sonaribari (Sakial)	Narayanpur	5	582	443	223	197	1445	Tulashi Hazarika
18	No 2 Sonaribari (Padi Gaon)	Narayanpur	5	388	292	187	153	1020	Uttam Pawe
19	Temeramiri	Narayanpur	5	989	631	378	324	2322	Uttam Pawe
20	Sonaribari (Nunibari)	Narayanpur	5	448	482	267	163	1360	Tulashi Hazarika
21	Dikrongmukh	Narayanpur	5	197	153	99	76	525	Uttam Pawe
22	Jamuguri	Dhalpur	10	499	446	125	144	1214	Nibedita Patir
23	No 2 Bothakhana	Dhalpur	10	31	S	23	19	109	Kitish Doley
24	Borati	Dhalpur	9	105	110	95	39	349	Deuti Pegu
25	Bonpuroi	Dhalpur	9	109	112	39	25	285	Chandreswar Hazarika
26	Bonpuroi Latabari	Dhalpur	9	95	106	69	76	346	Chandreswar Hazarika
27	Atuwa Chapori	Dhalpur	9	20	9	6	6	41	Deuti Pegu
28	Phutabhog	Dhalpur	6	742	608	258	209	1817	Rupak Boruah
29	Major Daloni	Dhalpur	6	99	84	40	27	250	Nathuram Kakati

(IV) KADAM CIRCLE

Sl. No	GP Name	Category	Children	Adult	Old	Total
1	Bhimpara	Male	4744	6201	2715	13660
		Female	4741	5994	2705	13440
2	Boginadi	Male	3100	4021	360	7481
		Female	3450	4043	320	7813
3	Chauldhuwa	Male	4654	5926	311	10891
		Female	4295	5469	288	10052
4	Kadam	Male	3262	4194	1864	9320
		Female	2461	3165	1407	7033
5	Na-Kadam	Male	2502	3600	560	6662
		Female	2829	3810	640	7279

6	Thow-Thowni	Male	678	6153	936	7767
		Female	478	5936	523	6937
7	Ukhamati	Male	2507	5915	1478	9900
		Female	2690	5003	1250	8943
8	Seajuli	Male	3262	4194	1864	9320
		Female	3100	4021	360	7481
Total			48753	77645	17581	143979

(V) SUBANSIRI CIRCLE

Sl. No.	Name Of Village	Lot No	Adult Male	Adult Female	Minor Male	Minor Female	Total	Name Of Gaon Burah
1	Bordoibam	1	453	302	110	101	966	Lakheswar Rajuwar
2	Napam	1	227	235	26	23	511	Lakheswar Rajuwar
3	Trishul	1	12	14	4	2	32	Lakheswar Rajuwar
4	Chakalguri	1	124	165	31	23	343	Lakheswar Rajuwar
5	Dighali Basti	1	107	120	42	55	324	Lakheswar Rajuwar
6	Mohbal	1	221	167	50	52	490	Lakheswar Rajuwar
7	Napam Koibatra	1	70	56	12	7	145	Lakheswar Rajuwar
8	Nalakhi Chuck	1	131	140	20	18	309	Lakheswar Rajuwar
9	Lejua	1	33	29	3	5	70	Lakheswar Rajuwar
10	Gaharaguri	1	30	34	4	6	74	Lakheswar Rajuwar
11	2 No Maji Gaon	1	50	43	14	16	123	Lakheswar Rajuwar
12	No. 2 Medak Gaon	1	146	124	63	39	1017	Mukesh Chintey
13	Kathal Guri Miri	1	108	93	31	42	1073	Dipak Patir
14	Bilmukh	1	104	93	19	22	1202	Dipak Patir
15	Chintey Gaon	1	102	107	29	49	807	Dipak Patir
16	Chandrapur	1	29	23	6	3	592	Dipak Patir
17	Chinai	2	298	307	34	41	1457	Sarbeswar Saikia
18	Chinai Gohain	2	246	247	25	21	633	Sarbeswar Saikia
19	Dighali	2	366	259	42	43	1407	Sarbeswar Saikia
20	Dighali Chowkham	2	229	179	39	33	1048	Sarbeswar Saikia
21	Gereki	2	138	65	4	5	390	Sarbeswar Saikia
22	Meleki	2	6	8	2	0	387	Sarbeswar Saikia
23	Aroya	2	191	101	13	12	650	Dipanjali Baruah
24	Lahuwal Baligaon (Gossain Chapori)	4	46	41	26	21	134	Sanjay Doley
25	Kilakili (Gossain Chapori)	4	20	20	13	12	65	Sanjay Doley
26	2 No Parghat	4	150	103	23	24	300	Ramen Saikia
27	Bhettoli	4	167	174	28	34	403	Ramen Saikia
28	Ubhata Samparamukh	5	560	290	143	107	1100	Bharat Taid
29	Ujani Ubhata Sampara	5	180	170	210	240	800	Bharat Taid

30	Bhati Ayengia	5	245	254	13	15	527	Bharat Taid
31	Ayengia Bargaon	5	362	250	129	123	864	Bharat Taid
32	Magoni Chuck	5	19	31	7	13	70	Bharat Taid
33	Bebejia Koibatra	5	242	197	21	24	484	Bideswar Taid
34	Gorokhiyachuck	5	274	226	159	141	800	Biparna Premey
35	Mohora Chapori	5	189	211	129	114	643	Biparna Premey
36	Bakulamaghua Chuck	5	59	31	27	21	138	Biparna Premey
37	Goroimari	5	109	94	94	33	330	Bideswar Taid
38	Bam Gaon	5	118	112	38	23	291	Bideswar Taid
39	Baghmora	5	248	229	98	27	602	Bideswar Taid
40	Ujani Borkhamukh	5	256	177	146	176	755	Bideswar Taid
41	Namoni Borkhamukh	5	364	239	129	187	919	Bideswar Taid
42	Maj Borkhamukh	5	175	166	74	59	474	Bideswar Taid

S/I No	Name of Village	Mouza	Family	Adults		Children		Total	Name of GB
				Male	Female	Male	Female		
1	Mowkhowa	Dhakuakhana	260	599	531	65	49	1244	Tulan Konwar
2	Lechera	Dhakuakhana	132	356	342	37	28	698	Tilendra Boruah
3	Bangla Chapori	Dhakuakhana	47	22	18	29	20	89	Ratna Kanta Doley
4	Jarani Chapori	Dhakuakhana	27	58	52	9	8	127	Ratna Doley
5	NC Tekeliphuta	Dhakuakhana	27	74	60	14	13	161	Tulya Doley
6	NC Borbil Bandena	Dhakuakhana	25	63	47	4	4	118	Raju Doley
7	NC Lutasur Indur	Dhakuakhana	48	130	118	13	12	273	Sarbeswar Doley
8	NC Kankan Chapori Baghchuk	Dhakuakhana	6	17	16	5	3	41	Subhash Doley
9	Charanchuk Modarguri	Dhakuakhana	5	23	17	6	4	50	Rabi Kanta Doley
10	Modarguri Chapori	Dhakuakhana	128	280	258	24	18	580	Keshab Chutia
11	Goroimari Chapori	Dhakuakhana	73	165	133	16	12	326	Keshab Chutia
12	Neogaghuli	Dhakuakhana	87	180	152	25	19	376	Gopal Boruah
13	NC Dakhin Chapori	Dhakuakhana	158	376	309	60	41	786	
14	NC Bhuma Kapchan	Dhakuakhana	211	487	445	90	72	1094	Bhula Nath Doley
15	NC Abhoipur Lachan	Dhakuakhana	162	387	330	50	35	802	Bhadra Mili
16	NC Abhoipur Naharani	Dhakuakhana	241	608	520	70	60	1258	Bhadra Mili
17	Dhenukhana	Machkhowa	248	476	374	89	70	1009	Momi Saikia
18	No. 1 Baghedhapolial	Machkhowa	34	65	53	9	6	132	Tilendra Borgohain
19	No. 2 Baghedhapolial	Machkhowa	65	120	85	20	18	243	Tilendra Borgohain
20	Choiguri	Machkhowa	10	25	17	10	5	57	Kanak Chamuah
21	Dewalia Gobindapur	Machkhowa	87	190	152	40	24	406	Paresh Chutia
22	Dulia Borua	Machkhowa	41	85	68	32	20	205	Paresh Chutia
23	Molohkhati	Machkhowa	6	12	7	4	2	25	Prabin Bharali
24	No. 1 Thekeraguri	Machkhowa	32	60	42	14	7	123	Prabin Bharali


(VI) DHAKUAKHANA CIRCLE

(VII) NOWBOICHA CIRCLE

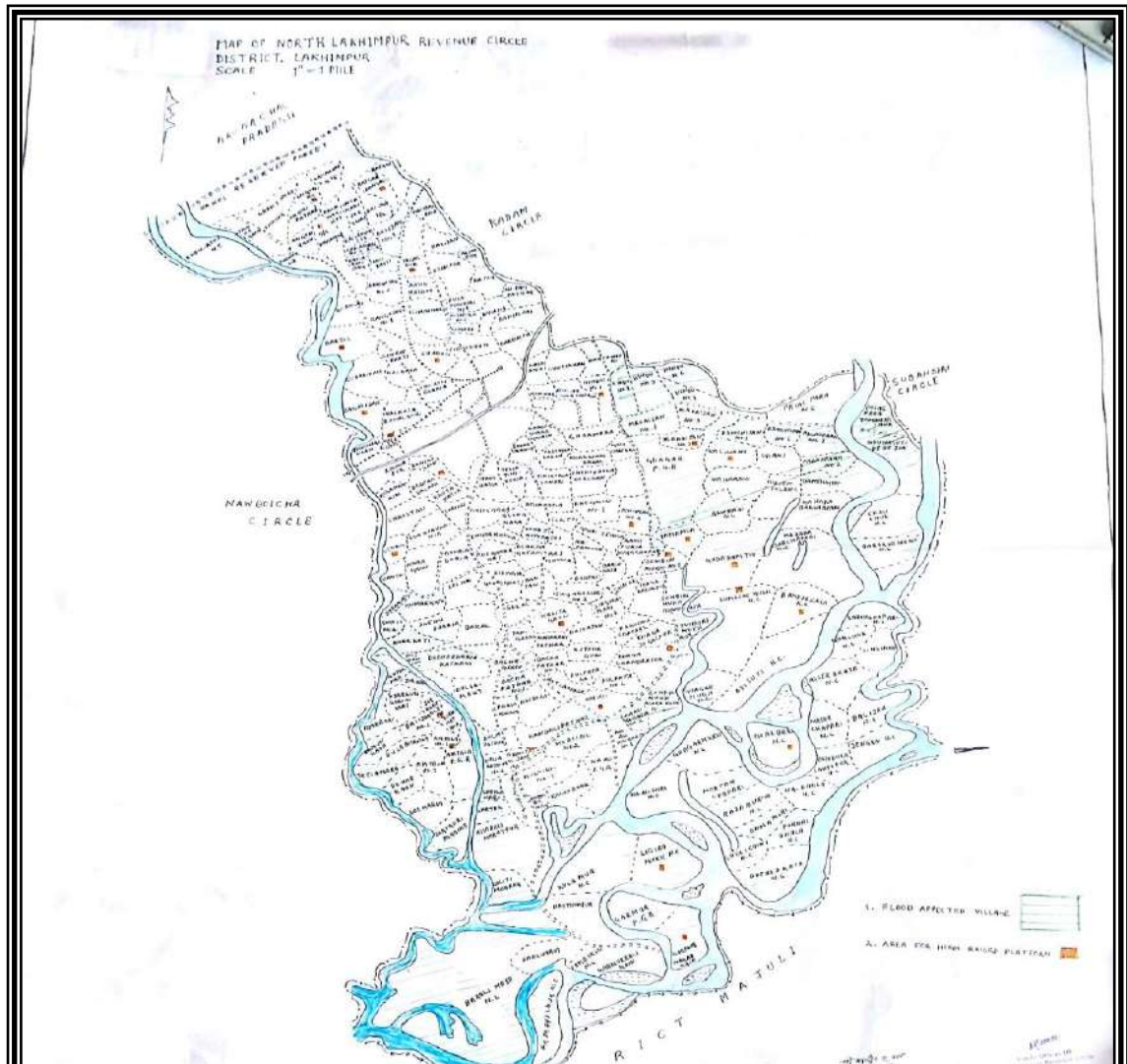
S/I No	Name of Village	Mouza	Lot No.	Adults		Children		Total
				Male	Female	Male	Female	
1	1 No. Pachnoi Ujoni	Nowboicha	6	450	221	12	10	693
2	2 No. Pachnoi Ujoni	Nowboicha	6	222	108	9	8	347
3	Kulabil Block	Nowboicha	6	115	55	10	8	188
4	Dejoo Chapori	Nowboicha	6	730	359	16	14	1119
5	110/107 Grant Dejoo	Nowboicha	6	2429	1208	18	16	3671
6	13/10 Grant Dejoo	Nowboicha	6	440	217	12	10	679
7	1 No. Dejoo Pathar	Nowboicha	6	1669	830	14	12	2525
8	Pandhowa	Nowboicha	12	3396	1688	24	22	5130
9	Mohghuli	Nowboicha	12	5515	2744	31	29	8319
10	1 No. Borchala	Nowboicha	12	2291	1140	17	14	3462
11	2 No. Borchala	Nowboicha	11	2353	1170	19	16	3558
12	Bamungaya	Nowboicha	12	371	183	11	9	574
13	Gorchiga	Nowboicha	12	278	138	9	6	431
14	Tatiemora	Nowboicha	12	712	351	15	13	1091
15	Kawoi Bhuruka	Nowboicha	12	649	321	14	11	995
16	Khabolu F.V.	Nowboicha	12	172	85	7	5	269
17	Pomua F.V.	Nowboicha	12	571	283	11	9	874
18	Pokonia F.v.	Nowboicha	12	172	85	8	5	270
19	Ghesek F.V.	Nowboicha	12	205	101	11	7	324
20	Salmora	Nowboicha	12	376	184	12	10	582
21	Ahomoni Singra	Nowboicha	11	890	439	22	17	1368
22	3o No. FC Grant	Nowboicha	1	3085	1530	32	29	4676
23	Kathal Pukhuri	Nowboicha	2	1168	579	17	14	1778
24	Ranabari	Nowboicha	2	404	200	11	8	623
25	Dighpukhuri	Nowboicha	2	1040	508	28	26	1602
26	Rohali	Nowboicha	11	249	123	13	9	394
27	Goshanibari	Nowboicha	11	316	155	11	9	491
28	Bilotia	Nowboicha	9	770	376	23	21	1190
29	Naharbari	Nowboicha	9	345	166	17	15	543
30	Lothow Pathar	Nowboicha	9	360	175	16	14	565
31	Sorudoloni	Nowboicha	9	606	295	20	18	939
32	Gelahati	Nowboicha	11	114	56	11	7	188
33	Chengelijan	Nowboicha	11	51	26	7	4	88
34	Na-Bhagania	Nowboicha	10	41	19	9	6	75
35	Boloma	Nowboicha	8	1069	525	27	24	1645
36	Bishnupur	Nowboicha	8	808	398	18	15	1239
37	Konwarpur	Nowboicha	8	1873	925	33	29	2860
38	Balijan	Nowboicha	11	1207	592	32	28	1859
39	Balitika	Nowboicha	11	1536	752	43	38	2369

40	Haribor Doloni	Nowboicha	2	402	199	11	8	620
41	1 No. Kolakhowa	Nowboicha	11	812	395	30	27	1264
42	2 No. Kolakhowa	Nowboicha	11	1286	633	28	25	1972
43	Pohumora Ahom	Nowboicha	10	730	359	18	15	1122
44	Pohumora	Nowboicha	7	601	288	32	29	950
45	Ujoni Miri	Nowboicha	7	292	143	12	10	457
46	Ujoni Khamti Baligaon	Nowboicha	7	321	160	13	8	502
47	Bharaluwa	Nowboicha	3	1872	916	48	45	2881

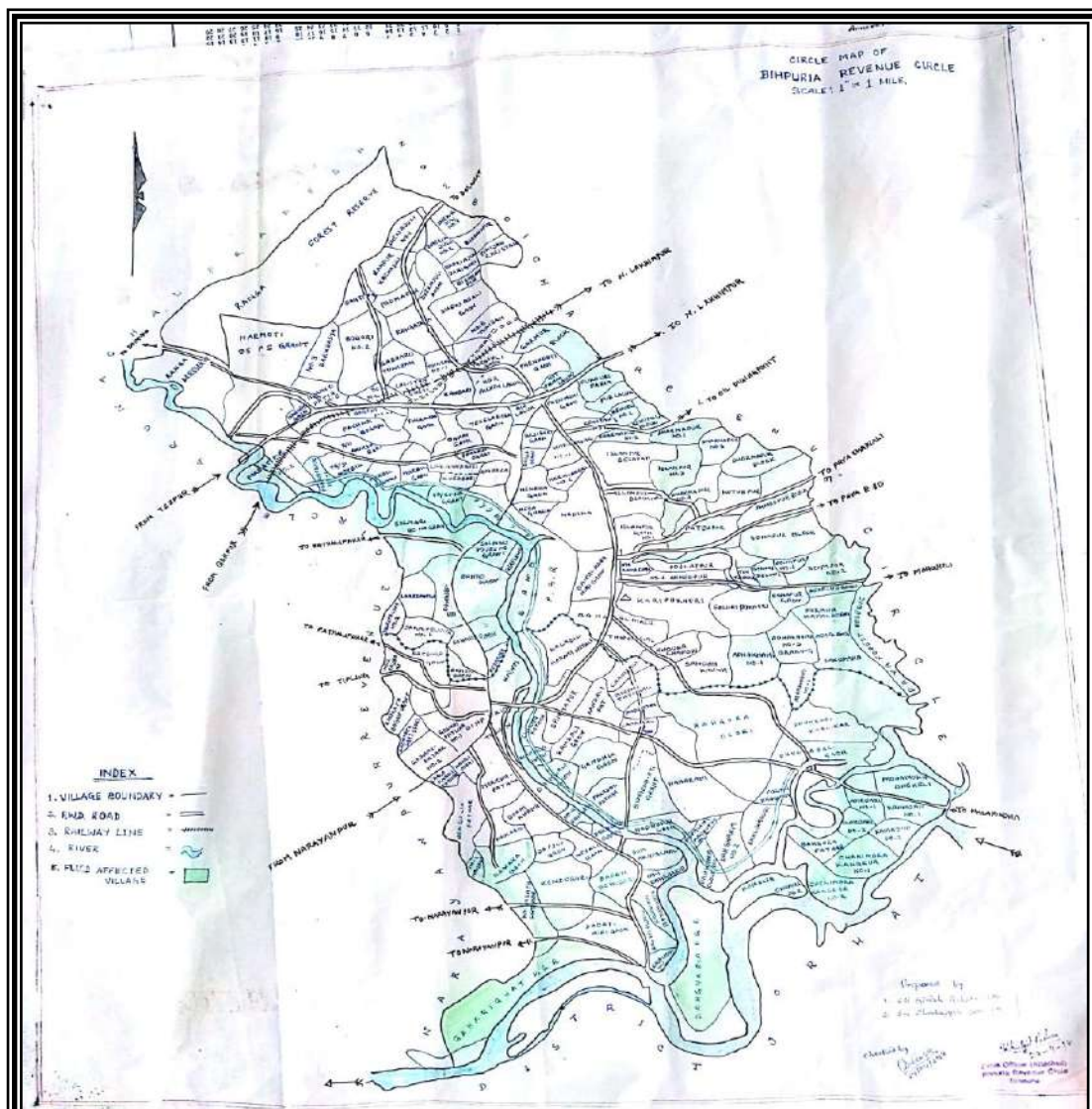
Flood inundation map of Lakhimpur District



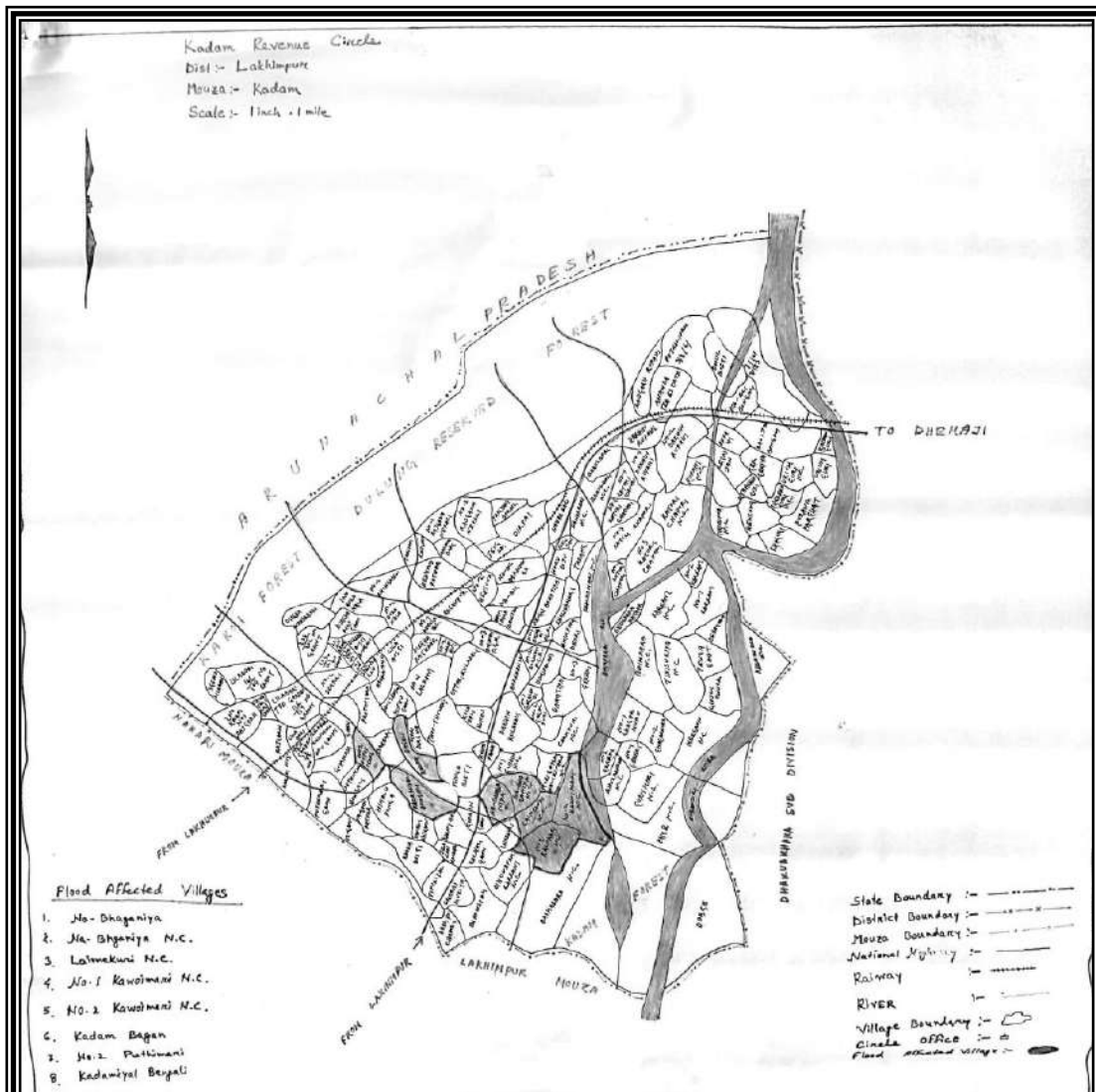
Maps Circle Wise: Flood Affected Villages



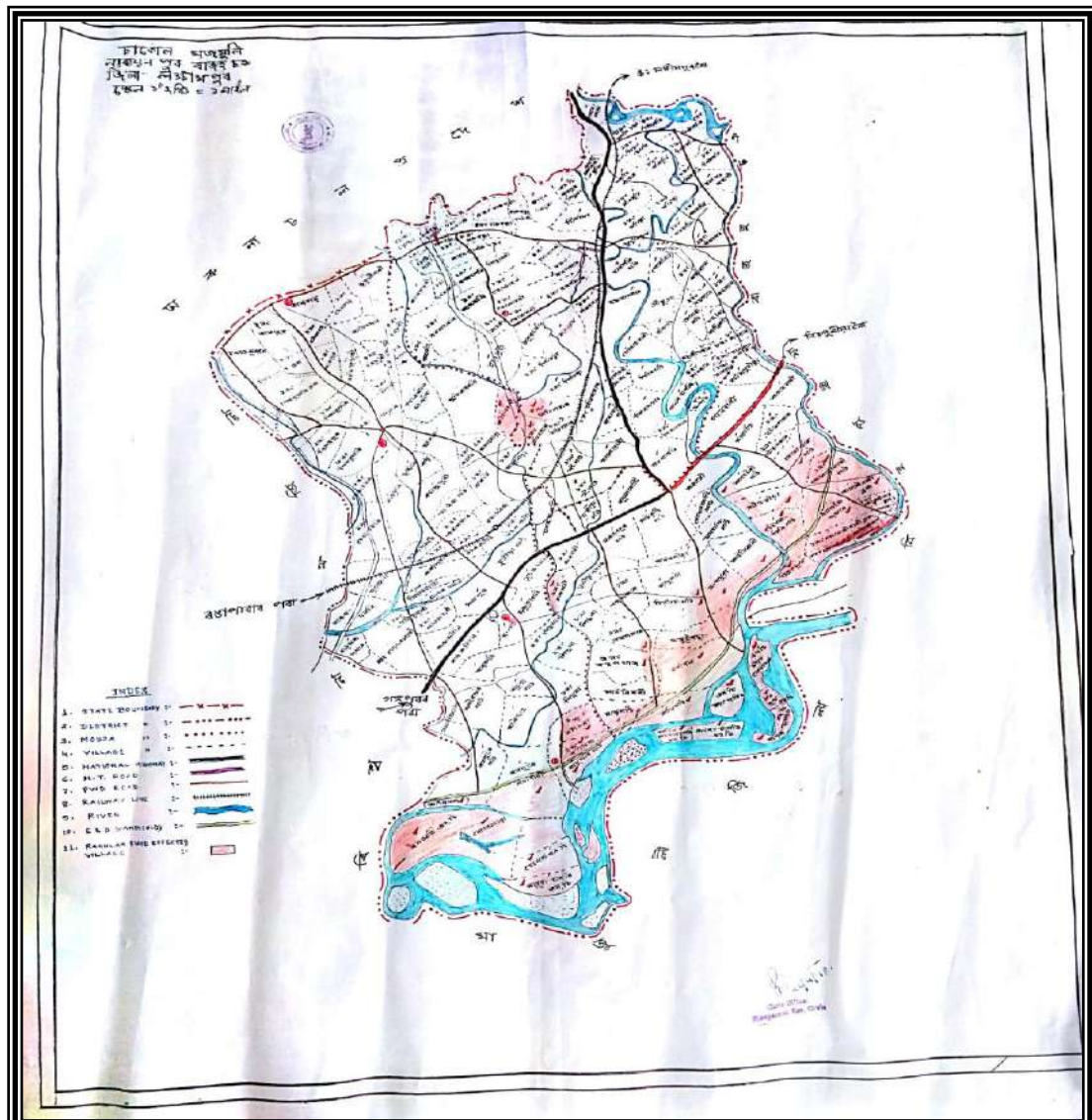
North Lakhimpur Revenue Circle



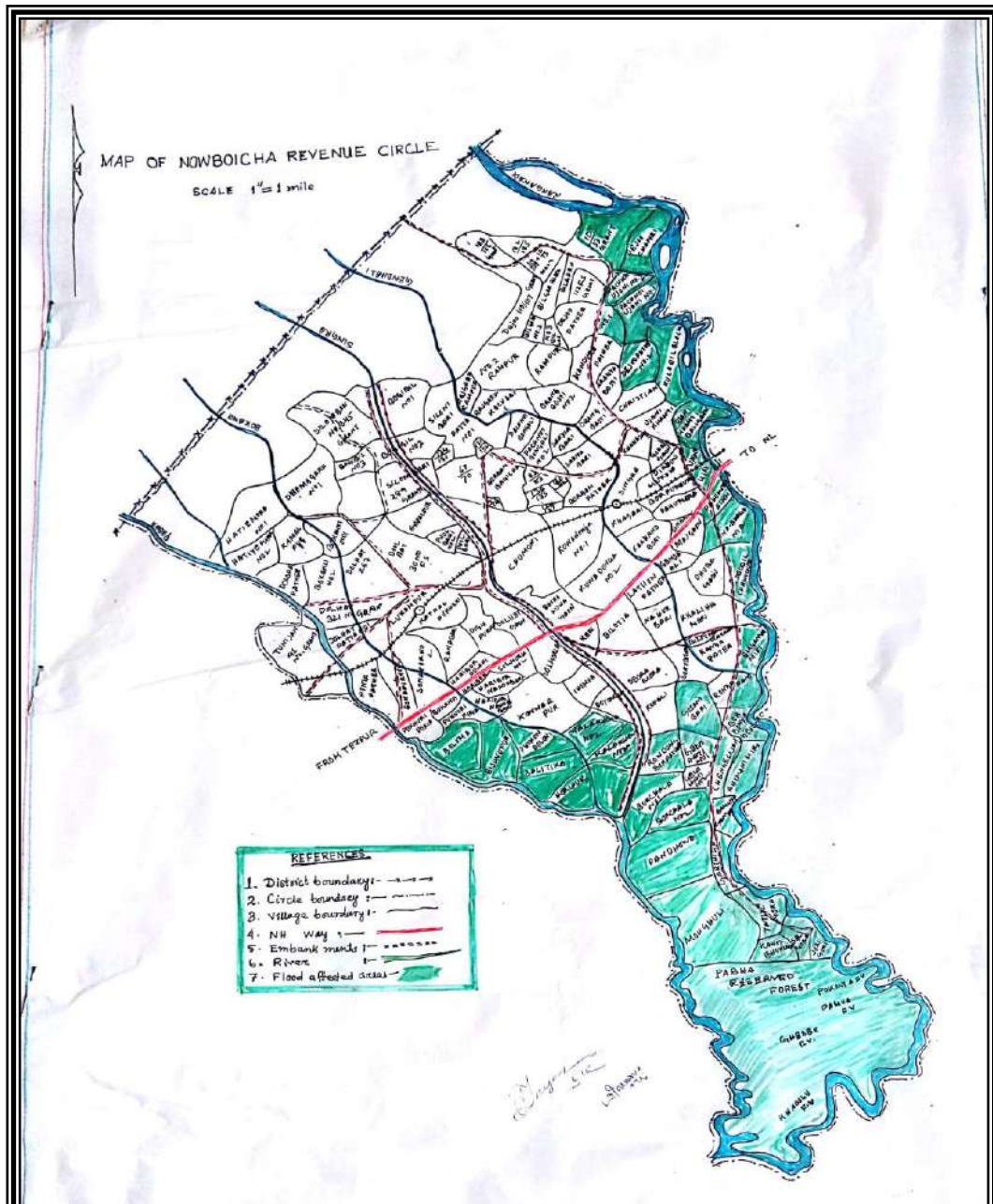
Bihpuria Revenue Circle



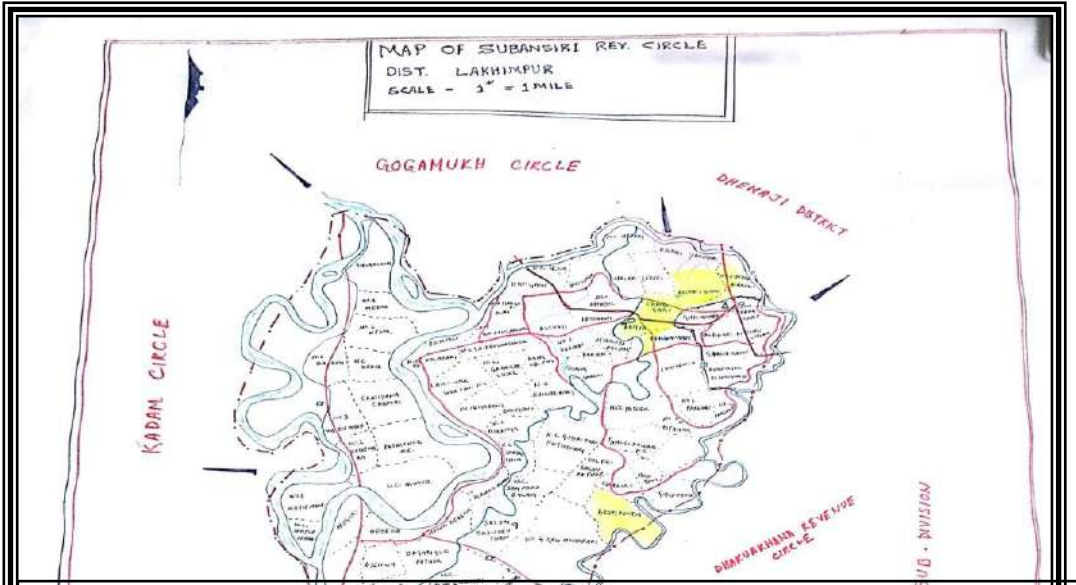
Kadam Revenue Circle



Narayanpur Revenue Circle



Nowboicha Revenue circle



Dhakuakhna Revenue Circle

Chapter 4
Resource Inventory/ Capacity Analysis

4.1 Storage facilities in the District with capacity:

Sl.	Name of Circle	Name of godowns & location		Capacity of godown in M.T.	Distance from FCI godown
1.	Kadam Revenue Circle	a)	Boginadi GPSS godown, Boginadi	200 MT	33 KM from FCI,NLP
		b)	Boginadi Dev. Block godown, Boginadi	100 MT	31 KM from FCI,NLP
2.	Lakhimpur Revenue Circle	a)	Nakari GPSS godown, Nakari, N. Lakhimpur	200 MT	18 KM from FCI,NLP
		b)	Lakhimpur GPSS godown, N. Lakhimpur	100 MT	18 KM from FCI,NLP
3.	Nowboicha Revenue Circle	a)	Laluk GPSS godown, Laluk	200 MT	30 KM from FCI,NLP 23 KM from FCI,NRP
		b)	Ronganadi GPSS godown, Ronganadi	150 MT	21 KM from FCI,NLP 44 KM from FCI,NRP
4.	Bihpuria Revenue Circle	a)	Bihpuria GPSS godown, Bihpuria	100 MT	44 KM from FCI,NLP 20 KM from FCI,NRP
		b)	Laluk GPSS godown, Laluk	100 MT	23 KM from FCI,NLP 37 KM from FCI,NRP
5.	Narayanpur Revenue Circle	a)	Narayanpur GPSS godown, Narayanpur	160 MT	7 KM from FCI,NRP
		b)	Dhalpur GPSS godown, Dhalpur	100 MT	20 KM from FCI,NRP
6.	Dhakuakhana Sub-Division	a)	Dhakuakhana Dev. Block godown, Dhakuakhana	300 MT	90 KM from FCI,NLP
		b)	Dhakuakhana GPSS godown, Dhakuakhana	200 MT	82 KM from FCI,NLP
7.	North Lakhimpur	FCI, N. Lakhimpur town		10,874 MT	-----
8.	Narayanpur	FCI, Narayanpur		15,000 MT	-----
9.	Subansiri	Ghilamara GPSS godown		150 MT	64 KM from FCI, NLP
Total Capacity				27,934 MT	

4.2 (a) List of Wholesellers and Millers

Name of Circle	Area	Name of Wholesaler / Miller		Quantum of buffer stock to be maintained (Qtls)
Narayanpur Circle	Dhalpur	1	M/s Kabra Store	100
Bihpuria Circle	Bihpuria	1	M/s Maheswari Company	500
		2	M/s Nur Hussain	500
Nowboicha Circle	Laluk	1	M/s Ganesh Rice Mill	200

Kadam Circle & Lakhimpur Circle	Lakhimpur	1	M/s Shree Hanuman Bhandar	200
		2	M/s Sitaram Megharaj	200
		3	M/s Lunkaram Nandakishor	200
		4	M/s Bajaj Trading	200
		5	M/s Bajranglal Nandakishor	1500
		6	M/s Radhashyam Atta Chaki Mill	200
		7	M/s Shree Shyam Store	200
		8	M/s Shree Ram Store	600
Dhakuakhana Circle	Dhakuakhana	1	M/s Jagdish Ashok	500
		2	M/s Ramji Susil	200
		3	M/s Balaji Bhandar	70
		4	M/s Pitarji Bhandar	75
		5	M/s Bastiram Mathmal	70
		6	M/s Bhimraj Joipal	65
		7	M/s Jaganath Prashad Binod Kumar	400
		8	M/s Bacha Kaniya	150
		9	M/s Lakshmi Bhandar	60
Total				7190 Qtls

(b) Maintenance of buffer stock of MS (Petrol) and HSD (Diesel) as Reserved Rolling stock (5 Kl from each) for ensuing flood season. Total storage capacities are as follows:

SL No	Name of the Station	Address	MS Stock (KL)	HSD Stock (KL)
1	M/s Subansiri Filling Station	Milanpur	20	40
2	M/s Maa Service Station	Ghagar, Boginadi	20	40
3	M/s Dipak Feeling Station	Charaimuria, NL	14.7	39
4	M/s Mahabox Malchand	NL	15	20
5	M/s R.R. & Co. (P) Ltd	NL	18.6	20
6	M/s Mahabir Automobile	NL	20	15
7	M/s Kishan Vikash Sewa Kendra	Panigaon, NL	20	20
8	M/s NRL Energy Station	NL	20	40
9	M/s Mahabox Malchand	Laluk	15	15
10	M/s Mahabox Malchand	Bihpuria	20	35
11	M/s Ashulal Danmal	Narayanpur	20	20
12	M/s Joo Ree Filling Station	Narayanpur	20	35
13	M/s S B Kishan Sewa Kendra	Dhalpur	20	20
14	M/s Ghilamara Kisan Sewa Kendra	Ghilamara	20	20
15	M/s Kishan Vikash Sewa Kendra	Dhakuakhana	20	20
16	M/s Reliance	Dhakuakhana	--	20

4.3 Details of Infrastructures and beds available in the Health Centers:

SL. NO.	NAME OF HOSPITAL	CONTACT NO	TOTAL NO OF BEDS	AVAILABLE INFRASTRUCTURE IN THE HOSPITAL	NUMBER OF AMBULANCES AVAILABLE
1	North Lakhimpur Civil Hospital	9435388707	200	X-Ray (Digital) Ultrasound Facility Blood Test Facility C. T. Scan Facility SCNU PICU Normal Delivery and Caesarean Facility Minor & Major Surgery ENT Surgery	2 Nos.

				EYE Surgery	
2	Dhakuakhana CHC	8876972179	30	X-Ray (Digital)	Nil
				Ultrasound Facility	
				Blood Test Facility	
				Normal Delivery	
				Minor Surgery	
3	Ghilamora CHC	8453367596	30	X-Ray (Digital)	1 Nos.
				Blood Test Facility	
				Normal Delivery	
				Minor Surgery	
4	Bihpuria CHC	8822445357	30	X-Ray (Digital)	1 Nos.
				Blood Test Facility	
				Normal Delivery	
				Minor Surgery	
5	Nowboicha CHC	9886732722	30	X-Ray (Digital)	Nil
				Blood Test Facility	
				Normal Delivery	
				Minor Surgery	
6	Dhalpur CHC	7002446081	30	X-Ray (Digital)	1 Nos.
				Blood Test Facility	
				Normal Delivery	
				Minor Surgery	
7	Narayanpur Modal Hospital	9859993794	30	Blood Test Facility	1 Nos.
				Normal Delivery	
				Minor Surgery	
8	Laluk Modal Hospital	9435086787	30	Blood Test Facility	1 Nos.
				Normal Delivery	
				Minor Surgery	
9	Boginadi Modal Hospital	8826926907	30	Blood Test Facility	Nil
				Normal Delivery	
				Minor Surgery	
10	Bongalmora CHC	9954626253	30	X-Ray (Digital)	1 Nos.
				Blood Test Facility	
				Normal Delivery	
				Minor Surgery	

4.4 (a) Police Stations:

Sl. No	Name of Police Station	Location	Contact Numbers
1	North Lakhimpur (Sadar) P/S	N.Lakhimpur (ward no. 8)	03752 222115 OR 100, 60269-00833,88224-03316
2	Bihpuria P/S	Bihpuria Town	03752 263230, 60269-00834,99577-27606
3	Boginadi P/S	Boginadi	03752 266366, 60269-00838, 93654-00394
4	Ghillamara P/S	Ghillamara	03752 253401, 60269-00840, 70020-14123
5	Dhakukhana P/S	Dhakukhnana Town	03752 254525, 60269-00835, 94012-98636
6	Panigaon P/S	Panigaon	03752 267230, 60269-00842, 99545-77164
7	Bodoti River P/S	Bodotighat	60269-00844, 99577-27606
8	Narayanpur P/S	Naraynapur Town, (Ward no. 5)	03752-262250, 60269-00836, 98544-42236
9	Laluk P/S	Laluk	03752 256223, 60269-00839, 96783-07244

(b) Police Outposts

Sl. No	Name of Police Outposts	Location	Name & Contact Numbers
1.	Khelmati Town Out-post	Kelmati, (ward no. 14)	222240/60269-00847, 93656-31986
2.	Lilabari Outpost	Lilabari	60269-00848, 93650-61156
3.	Nowboicha outpost	No 1. Lathow	60269-00851, 70022-72995
4.	Silonibari Police Outpost	Baliding	60269-00849, 99572-95699
5.	Joyhing Outpost	Joyhing staff Line	60269-00850, 81360-14511
6.	Harmutty Outpost	Chanmari Harmutty Bazar	60269-00852, 86377-51114
7.	Dolohat Outpost	Dolohat Bazar	60269-00853, 70027-82984
8.	Simoluguri Outpost	No.2Simoluguri	60269-00857, 88762-91013
9.	Bandardewa Outpost	No. 2 Parbatipur	60269-00854, 91010-38551
10.	Dhalpur Out-Post	Dhalpur	265244, 60269-00856, 99572-56755
11.	Bangalmora Outpost	Bangalmora Karipukhuri	60269-00855, 93652-81583
12.	Chowldhuwa Outpost	Chowldhuwa	60269-00858, 70021-23751
13.	Sonari Chapori Outpost	Sonari Chapori Center	60269-00859, 93654-68294

4.5 Fire & Emergency Station Information:

Sl. No.	Name of the F& E services	Location	Nos of SDRF	Telephone Number
1	Fire Station, N.Lakhimpur	N.Lakhimpur Town	12	03752- 222201/294999 OR 101, 98594-14610(O)
2	Fire Station, Bihpuria	Bihpuria Town	--	03752- 263230/263955, 9394954429
3	Fire Station,Dhakuakhana	Dhakuakhana town	9	03752 254011, 9864390885
4	Fire Station,Narayanpur	Narayanpur Town	--	9101182974

4.6 List of proposed sites for Relief Centers :**(Data source Suptd. of Police, N.Lakhimpur-)**

Sl. No.	Administrative location	Name of Camp or Shelter	Type of Shelter	Location	Contact Person
1	Under N.Lakhimpur P.S	Lilabari Airport	Earthquake	Chaboti, NL	Airport Authority
		Govt. H.S. School Field	Earthquake/ Flood	NL Town	Principal NL Govt. H.S.S.
		Nowboicha H.S School field	Earthquake/ Flood	Nowboicha	Principal Nowboicha H.S S.
		N.Lakhimpur Police Reserve	Earthquake	NL Town	SP/ RO
		A.H.G Training Center	Earthquake	Teliagaon, NL	Commanadant, Home Guards.
		N.Lakhimpur College	Earthquake/ Flood	NL Town	Principal, NL College.

		Filed			
		L.T.K College field	Erathquake/ Flood	Azad	Principal, L.T.K. Collge
2	Under Bihpuria P.S	Bamungaon Field	Earthquakae/ Flood	Bihpuria	C.O., Bihpuria
		Narayanpur H.S.S. Field	Earthquakae/ Flood	Narayanpur	C.O., Naraynpur
3	Under Laluk P.S	Laluk Ranga Manch Field	Earthquake/ Flood	Laluk	C.O.,Nowboicha
4	Under Boginadi P.S.	Dulung Ukhamati Field	Earthquakae/ Flood	Boginadi	C.O, Kadam
5	Under Ghillamara P.S.	North Bank College Field	Earthquake/ Flood	Ghillamara	Principal, North Bank College
6	Under Dhakuakhana P.S	Normal School field, Dhakukhana	Earthquake/ Flood	Dhakukhana	Principal, Normal School.

4.7 LIST OF PROPOSED RELIEF CAMPS WITH GPS COORDINATES – CIRCLE WISE

SL NO	GP NAME	CIRCLE NAME	NAME OF SCHOOL/ RELIEF CAMP	GPS Coordinates
1	KADAM	KADAM	KADAM HS SCHOOL	27°19'04.1"N 94°09'00.9"E
2	KADAM	KADAM	KADAM KACHARI LP SCHOOL	27°17'21.1"N 94°08'42.5"E
3	NA KADAM	KADAM	BADHAKARA HIGH SCHOOL	27°15'57.8"N 94°10'29.8"E
4	NA KADAM	KADAM	1 NO KAWAIMARI LPS	27°17'41"N94°10'42"E
5	CHOWALDHOWA	KADAM	GOUTAM MILI HIGH SCHOOL	27°26'08.3"N 94°16'17.2"E
6	CHOWALDHOWA	KADAM	MILANPUR LP SCHOOL	27°26'17.4"N 94°17'31.8"E
7	UKHAMATI GP	KADAM	BORBIL TARIONI HIGH SCHOOL	27°24'12.3"N 94°10'24.8"E
8	UKHAMATI GP	KADAM	KANANADI HIGH SCHOOL	27°26'22.9"N 94°12'29.3"E
9	BAHGORAH DHUNAGURI	BIHPURIA	BAHGORAH BALIKA LP SCHOOL	27°00'11.8"N 93°59'35.4"E
10	BAHGORAH DHUNAGURI	BIHPURIA	LIKHOK DHUNAGURI ME SCHOOL	27°01'45.6"N 94°00'19.5"E
11	BADATI JAMUGURI	BIHPURIA	BADATI JANAJTI HIGH SCHOOL	26°56'51"N 93°57'4"E
12	PUB DIKRONG	BIHPURIA	NAHARATI LP SCHOOL	27°58'16.5"N 93°59'32.1"E
13	BIHPURIA	BIHPURIA	MARICHA PATHAR ME SCHOOL	27°00'19.7"N 93°55'07.8"E
14	UTTAR LALUK	BIHPURIA	TUNJIAN BAHBARI MES	27.154641°N, 93.907298°E
15	YABANAGAR	BIHPURIA	NADIKA LP SCHOOL	27°58.78"N 93°57'16.88"E
16	NIZ LALUK	BIHPURIA	TARAJULI ME SCHOOL	27°8'16.28"N 93°54'45.24"E
17	BONGALMORA	BIHPURIA	BONGALMORA KAIBRATTA LPS	27°03'20.8"N , 93°57'11.4"E
18	DIKRONG	BIHPURIA	DONGIBIL HIGH SCHOOL	27°03'28.1"N 93°54'16.6"E
19	DIKRONG	BIHPURIA	BONGO SONARI LP SCHOOL	27.043731°N, 93.908443°E
20	RANGATI	NARAYANPUR	NO 2 RANGATI LP SCHOOL	N26°57'33" E93°47'53"
21	RANGATI	NARAYANPUR	MAGHNOWA ME SCHOOL	N26°57'27" E93°47'51"
22	RANGATI	NARAYANPUR	RANGATI HIGH SCHOOL	N26°58'44" E93°47'5"
23	RANGATI	NARAYANPUR	DIHIRI HIGH SCHOOL	N26°59'41" E93°46'53"
24	PUB NARAYANPUR	NARAYANPUR	PUB NARAYANPUR GP OFFICE	N26°56'1" E93°52'40"
25	PUB NARAYANPUR	NARAYANPUR	NAMONI DIKRONG HS SCHOOL	N26°56'22" E93°52'52"
26	PUB NARAYANPUR	NARAYANPUR	CHAMAGURI LP SCHOOL	N26°56'22" E93°52'53"
27	PATHALI PAHAR	NARAYANPUR	PUB GANDHOI LP SCHOOL	N27°4'15" E93°50'51"
28	PATHALI PAHAR	NARAYANPUR	PITHAGURI LP SCHOOL	N27°5'0" E93°51'52"
29	PATHALI PAHAR	NARAYANPUR	NO 4 PITHAGURI LP SCHOOL	N27°5'0" E93°51'52"
30	PATHALI PAHAR	NARAYANPUR	NO 2 DIKRONG CHAPORI HIGH SCHOOL	N27°5'4" E93°51'59"
31	PATHALI PAHAR	NARAYANPUR	DILIPPUR LP SCHOOL	N27°5'24" E94°6'19"

32	PATHALI PAHAR	NARAYANPUR	HANTI JYOTI HIGH SCHOOL	N27°13'31" E94°6'19"
33	DAKHIN NARAYANPUR	NARAYANPUR	GOHAIN PUKHURI HIGH SCHOOL	N26°53'42" E93°50'7"
34	DAKHIN NARAYANPUR	NARAYANPUR	TINTIA AHATAGURI HIGH SCHOOL	N26°54'14" E93°51'2"
35	DAKHIN NARAYANPUR	NARAYANPUR	PHULANIKHAT HIGH SCHOOL	N26°55'42" E93°51'2"
36	PICHALA	NARAYANPUR	PICHAGURI HIGH SCHOOL	N26°59'39" E93°50'7"
37	BHOLABORI	NARAYANPUR	BHOLABORI HIGH SCHOOL	N27°1'17" E93°48'33"
38	DHALPUR	NARAYANPUR	DHALPUR H S SCHOOL	N26°54'32" E93°47'58"
39	DHALPUR	NARAYANPUR	DHALPUR MV SCHOOL	N26°55'12" E93°47'58"
40	GANAK DOLONI	NARAYANPUR	NIDANCHUA LP SCHOOL	N26°55'6" E93°46'16"
41	GANAK DOLONI	NARAYANPUR	DHALPUR ACADEMY SCHOOL	N26°55'22" E93°47'16"
42	GANAK DOLONI	NARAYANPUR	BHATMOW ME SCHOOL	N26°54'22" E93°46'45"
43	GANAK DOLONI	NARAYANPUR	NIDANCHUA ME SCHOOL	N26°55'22" E93°46'45"
44	NARAYANPUR	NARAYANPUR	KAMALPUR H S SCHOOL	N26°55'4" E93°50'5"
45	NARAYANPUR	NARAYANPUR	PICHALAGURI HIGH SCHOOL	NN26°59'39" E93°50'5"
46	JAMUGURI	NARAYANPUR	NAMONI SUBANSIRI HS SCHOOL	N26°51'8" E93°48'30"
47	JAMUGURI	NARAYANPUR	GANDHIRAM DOLEY LP SCHOOL	N26°51'8"E93°48'31"
48	JAMUGURI	NARAYANPUR	PURONI BHETI LP SCHOOL	N26°51'10" E93°47'15"
49	JAMUGURI	NARAYANPUR	BOTHAKHANA JANAJATI LP SCHOOL	N26°52'36" E93°49'37"
50	SIMALUGURI	NARAYANPUR	SIMALOGURI HS SCHOOL	N26°58'12" E93°44'51"
51	SIMALUGURI	NARAYANPUR	RAJGARH JR COLLEGE	N26°0'53" E93°45'23"
52	SIMALUGURI	NARAYANPUR	DIPJYOTI HIGH SCHOOL	N27°0'52" E93°45'23"
53	SIMALUGURI	NARAYANPUR	SIMALUGURI BASIC SCHOOL	N26°58'1" E93°44'59"
54	SIMALUGURI	NARAYANPUR	BAHUPATHAR ME SCHOOL	N26°56'53" E93°45'47"
55	BORBALI	NARAYANPUR	BORKHET HIGH SCHOOL	N27°3'35"E93°53'6"
56	BORBALI	NARAYANPUR	CHAMUAH ME SCHOOL	N27°1'58" E93°53'43"
57	BORBALI	NARAYANPUR	SILDUBI ME SCHOOL, RONGAJAN	N27°3'17" E 93°52'33"
58	BORBALI	NARAYANPUR	LETEKUPUKHURI MV SCHOOL, PORABIL	N27°2'14" E93°52'38"
59	BORBALI	NARAYANPUR	NEHERU MV SCHOOL,SRI BHUYAN	N27°0'15" E93°52'9"
60	BORBALI	NARAYANPUR	KHERAJKHAT HIGH SCHOOL	N27°2'0" E93°50'23"
61	BORBALI	NARAYANPUR	BIJOYPUR HIGH SCHOOL, NO 2 MORISUTI	N27°4'1" E93°50'41"
62	BORBALI	NARAYANPUR	HAMARA MOTIA LP SCHOOL, NO 1 MOTIA	N27°2'57"E93°50'34"
63	BORBALI	NARAYANPUR	BONBALI MOTIA LP SCHOOL, NO 2 MOTIA	N27°3'31" E93°40'1"
64	BORBALI	NARAYANPUR	BORBALI HIGH SCHOOL	N27°2'41" E93°51'32"
65	BORBALI	NARAYANPUR	BORBALI LK LP SCHOOL	N27°2'4" E93°52'31"
66	BORBALI	NARAYANPUR	GOSAINBARI HIGH SCHOOL	N27°0'1" E93°51'11"
67	RAJGARH	NARAYANPUR	BALIPATHAR HIGH SCHOOL	N27°1'6" E93°46'25"
68	RAJGARH	NARAYANPUR	DHARAMGARH SEWA ASHRAM	N27°0'39" E93°45'25"
69	RAJGARH	NARAYANPUR	NO 1 RAMPUR BORO LP SCHOOL	N26°59'23" E93°44'19"
70	PANBARI	NARAYANPUR	CHILARAI HIGH SCHOOL, RAIDONGIA	N26°58'15" E93°53'20"
71	PANBARI	NARAYANPUR	JANAKALYAN HIGH SCHOOL	N26°58'55" E93°53'31"
72	PANBARI	NARAYANPUR	NO.262 RAIDONGIA LP SCHOOL	N26°57'21.528" E93°53'53.19456"
73	PHULBARI	NOWBOICHA	PHULBARI HIGH SCHOOL	27°12'50.50"N 93°56'27.50"E
74	PHULBARI	NOWBOICHA	KISHANPUR JANAJATI SCHOOL	27°11'15.87"N 93°54'36.35"E
75	DEJOO	NOWBOICHA	NO 1 PANCHNOI LP SCHOOL	27°9'26.42"N 94°2'19.699"E
76	DEJOO	NOWBOICHA	DEJOO CHAPORI LP SCHOOL	27°15'42.705"N 94°1'23.10"E
77	DEJOO	NOWBOICHA	UJJANI KHAMTI LP SCHOOL	27°9'43.72416"N 94°0'59.23"E
78	DEJOO	NOWBOICHA	NO 1 DEJOO PATHAR LP SCHOOL	27°15'42.705"N 94°1'23.10"E
79	PACHIM NOWBOICHA	NOWBOICHA	BALITIKA LP SCHOOL	27°10'10.7184"N 94°1'26.04"E
80	PACHIM NOWBOICHA	NOWBOICHA	BALI JAN LP SCHOOL	26°48'26.09712"N 93°1'17.78"E
81	PACHIM NOWBOICHA	NOWBOICHA	BISHNUPUR LP SCHOOL	27°9'43.72416"N 94°0'59.23"E
82	PACHIM NOWBOICHA	NOWBOICHA	NO 1 PUKHURIA LP SCHOOL	27°19'6.58"N 94°24'50.68"E
83	PACHIM NOWBOICHA	NOWBOICHA	BOLOMA SC ME SCHOOL	27°12'22.89"N 94°9'4.95"E
84	PACHIM NOWBOICHA	NOWBOICHA	304 BISHHNUPUR LP SCHOOL	27°9'43.73"N 94°0'59.23"E
85	PACHIM NOWBOICHA	NOWBOICHA	PHUKANDOLONI LP SCHOOL	27°9'43.73"N 94°0'59.23"E
86	PACHIM NOWBOICHA	NOWBOICHA	HARIPUR LP SCHOOL	27°13'45.90"N 94°6'12.43"E
87	PACHIM NOWBOICHA	NOWBOICHA	BOKANADI LP SCHOOL	27°0'15.29"N 93°57'27.22"E
88	NOWBOICHA	NOWBOICHA	KUTUKAI LP SCHOOL	27°9'43.73"N 94°0'59.23"E
89	NOWBOICHA	NOWBOICHA	NO 2 DIGH PUKHURI LP SCHOOL	27°10'7.34"N 93°58'53.27"E
90	NOWBOICHA	NOWBOICHA	PUB DOLOHAT LP SCHOOL	27°10'45.98"N 93°58'15.44"E
91	NOWBOICHA	NOWBOICHA	NOWBOICHA G P	27°12'22.89"N 94°9'4.95"E

92	NOWBOICHA	NOWBOICHA	CHAMUA BALIJAN LP SCHOOL	27°8'7.71"N 93°51'41.91"E
93	NOWBOICHA	NOWBOICHA	KALAKHOWA PUJA MANDIR	27°12'22.89"N 94°9'4.95"E
94	DOLOHAT SONAPUR	NOWBOICHA	SASTRI SMRITI ME SCHOOL	27°12'22.89"N 94°9'4.95"E
95	DOLOHAT SONAPUR	NOWBOICHA	HARIBOR DOLONI LP SCHOOL	27°4'44.54"N 94°17'58.64"E
96	RANGANADI	NOWBOICHA	SINGRA LP SCHOOL, WARD NO 6	27°13'45.90"N 94°6'12.43"E
97	RANGANADI	NOWBOICHA	KATHALGURI LP SCHOOL	27°13'45.90"N 94°6'12.43"E
98	RANGANADI	NOWBOICHA	KAWOUI BHURUKA LP SCHOOL	27°12'22.89"N 94°9'4.95"E
99	RANGANADI	NOWBOICHA	GHESEK LP SCHOOL	27°43'70"N 94°7'28.24"E
100	RANGANADI	NOWBOICHA	BOR GAYAN LP SCHOOL	27°16'7.02"N 94°7'12.32"E
101	RANGANADI	NOWBOICHA	NA BHAGANIA LP SCHOOL	27°19'6.58"N 94°24'50.68"E
102	SINGRA	NOWBOICHA	BHARALUA LP SCHOOL	27°12'22.89"N 94°9'4.95"E
103	SINGRA	NOWBOICHA	PHULBARI ANCHALIK KVK	27°12'31.63"N 94°1'1.88"E
104	RAMPUR BOGIBIL	NOWBOICHA	RAMPUR BOGIBIL HIGH SCHOOL	27°14'51.78"N 93°58'11.34"E
105	RAMPUR BOGIBIL	NOWBOICHA	719 NO RAJGARH KACHARI LP SCHOOL	27°14'20.17"N 93°54'20.82"E
106	RAMPUR BOGIBIL	NOWBOICHA	RAJGARH KACHARI LP SCHOOL	27°14'20.17"N 93°54'20.82"E
107	RAMPUR BOGIBIL	NOWBOICHA	DOIMUKH LP SCHOOL, NO 1 BOGIBIL	27°15'11.16"N 94°0'25.13"E
108	RAMPUR BOGIBIL	NOWBOICHA	PANCHNOI LP SCHOOL, NO 1 BOGIBIL	27°13'45.90"N 94°6'12.43"E
109	RAMPUR BOGIBIL	NOWBOICHA	NO 2 BOGIBIL LP SCHOOL	27°9'43.73"N 94°0'59.23"E
110	MADHYA NOWBOICHA	NOWBOICHA	ROHALI HS SCHOOL	27°14'13.02"N 94°6'13.13"E
111	MADHYA NOWBOICHA	NOWBOICHA	GOSANIBARI LP SCHOOL	27°8'6.76"N 94°2'48.61"E
112	MADHYA NOWBOICHA	NOWBOICHA	SARUDOLONI LP SCHOOL	27°13'4.33"N 94°6'25.40"E
113	POHUMARA	NOWBOICHA	RAMPUR HS SCHOOL	27°15'11.16"N 94°0'25.13"E
114	POHUMARA	NOWBOICHA	BALIDING ME SCHOOL	27°14'12.83"N 94°5'57.77"E
115	MADHYA TELAHI	NORTH LAKHIMPUR	PUB TELAHI HIGH SCHOOL, KHOGA	27°14'28.4"N 94°16'63"E
116	MADHYA TELAHI	NORTH LAKHIMPUR	DOLPATA LP SCHOOL	27°12'72.6"N 94°14'42.8"E
117	MADHYA TELAHI	NORTH LAKHIMPUR	KUTUHAGURI LP SCHOOL	27°13'45.6"N 94°14'75.4"E
118	MADHYA TELAHI	NORTH LAKHIMPUR	MADHYA TELAHI HIGH SCHOOL	26°89'58.9"N 93°73'78.3"E
119	LUHIT KHABOLU	NORTH LAKHIMPUR	314 NO LIGIRAMUKH CHANONG LP	27°06'12.1"N 94°19'49"E
120	LUHIT KHABOLU	NORTH LAKHIMPUR	PURNIMA CHANONG LP SCHOOL	27°05'68.6"N 94°12'14.1"E
121	LUHIT KHABOLU	NORTH LAKHIMPUR	LIGIRAMUKH HIGH SCHOOL	27°06'12.1"N 94°19'4.9"E
122	LUHIT KHABOLU	NORTH LAKHIMPUR	KALANI ME SCHOOL	27°36'36.8"N 94°95'19.7"E
123	PUB TELAHI	NORTH LAKHIMPUR	TELAHI SUBANSIRI HIGH SCHOOL	27°14'5.5"N 94°34'85.1"E
124	PUB TELAHI	NORTH LAKHIMPUR	NA ALI OBONARI HIGH SCHOOL	27°24'08.1"N 94°41'69.2"E
125	PUB TELAHI	NORTH LAKHIMPUR	DAFALA KATA HIGH SCHOOL	27°05'47.3"N 94°21'5.4"E
126	PUB TELAHI	NORTH LAKHIMPUR	BALIJAN HIGH SCHOOL	27°38'87.5"N 94°18'33.8"E
127	PUB TELAHI	NORTH LAKHIMPUR	GAMCHUK LP SCHOOL	27°12'57.1"N 94°24'74.4"E
128	PUB TELAHI	NORTH LAKHIMPUR	DHOLAMIRI LP SCHOOL	27°14'28.4"N 94°16'63.7"E
129	PUB TELAHI	NORTH LAKHIMPUR	DONY POLO ME SCHOOL, GOWALBARI	26°97'20.2"N 94°23'07.7"E
130	PUB TELAHI	NORTH LAKHIMPUR	KAMALAKANTI LP SCHOOL, ADISUTI	26°60'64.4"N 91°32'69.9"E
131	PUB TELAHI	NORTH LAKHIMPUR	KHARACHAPORI LP SCHOOL	26°20'40.3"N 92°49'45.6"E
132	PUB TELAHI	NORTH LAKHIMPUR	JENGRAI SINGIMARI HIGH SCHOOL	27°09'09.8"N 94°21'94.9"E
133	UTTAR TELAHI	NORTH LAKHIMPUR	GOREHOGA BAHPATI HS SCHOOL	27°16'69.2"N 94°14'49.8"E
134	UTTAR TELAHI	NORTH LAKHIMPUR	BHASKARJYOTI HS SCHOOL, BOREHORI	27°14'62.8"N 94°14'09.6"E
135	UTTAR TELAHI	NORTH LAKHIMPUR	GOHAIN TEKELA LP SCHOOL	27°19'01.8"N 94°15'26.6"E
136	UTTAR TELAHI	NORTH LAKHIMPUR	NA PAMUA LP SCHOOL	26°51'8"N. 93°90'75.4"E

137	PACHIM TELAHI	NORTH LAKHIMPUR	JORKHAT BAMUNIJAN LP SCHOOL	26°20'40.3" N 92°49'45.6"E
138	PACHIM TELAHI	NORTH LAKHIMPUR	ADK HS SCHOOL	26°20'40.8" N 94°15'26.6"E
139	PANIGAON	NORTH LAKHIMPUR	PANIGAON HS SCHOOL	27°14'08.7" N 94°10'89.3"E
140	PANIGAON	NORTH LAKHIMPUR	PANIGAON OPD COLLEGE	27°14'89.4" N 94°10'93.9"E
141	LAKHIMPUR	NORTH LAKHIMPUR	SIMOLUGURI LP SCHOOL	26°20'63.6" N 94°15'13.8"E
142	LAKHIMPUR	NORTH LAKHIMPUR	PURBANCHAL COLLEGE, DHOLGHAT	27°24'03.7" N 94°10'68.7"E
143	LAKHIMPUR	NORTH LAKHIMPUR	LAKHIMPUR HIGH SCHOOL	27°24'03.7" N 94°10'64.7"E
144	LAKHIMPUR	NORTH LAKHIMPUR	DEVIRAM PANIGAON HIGH SCHOOL	27°14'08.7" N 94°10'89.3"E
145	BOGOLJIAN	NORTH LAKHIMPUR	BOGOLJIAN LP SCHOOL, MUSHLIMCHUK	27°25'38.7" N 94°06'18.8"E
146	BOGOLJIAN	NORTH LAKHIMPUR	GOBARISALI CHANGMAI LP SCHOOL	27°15'1.0" N 94°03'5.1" E
147	BOGOLJIAN	NORTH LAKHIMPUR	RAUNAPUR LP SCHOOL	27°12'4.6" N 94°04'33.52"E
148	JOYHING	NORTH LAKHIMPUR	GYANODOY ME SCHOOL	27°30'92.5" N 94°04'4"E
149	CHABATI	NORTH LAKHIMPUR	RONGAJAN HIGH SCHOOL	27°28'97.8" N 94°05'80.5"E
150	KAMALABORIA	NORTH LAKHIMPUR	KADAMIAL LP SCHOOL	27°15'14.7" N 94°07'08.2"E
151	KAMALABORIA	NORTH LAKHIMPUR	BAMUNDOLONI LP/ ME SCHOOL	27°23'7.6" N 94°10'70.2"E
152	KAMALABORIA	NORTH LAKHIMPUR	RANGCHALI LP SCHOOL	27°24'15.7" N 94°92'34.1"E
153	KAMALABORIA	NORTH LAKHIMPUR	CHIRING CHUK LP SCHOOL	27°12'2.2" N 94°05'5.6"E
154	KAMALABORIA	NORTH LAKHIMPUR	ALENGMORA LP SCHOOL	27°19'43.9" N 94°10'91.7"E
155	KAMALABORIA	NORTH LAKHIMPUR	ANGERKHOWA HIGH SCHOOL	27°18'58.1" N 94°10'1.5"E
156	KAMALABORIA	NORTH LAKHIMPUR	FARUKIA HIGH SCHOOL, DHAKUAKHANIA	27°18'76.9" N 94°81'4.4"E
157	KAMALABORIA	NORTH LAKHIMPUR	KISHAN HIGH SCHOOL, NORAGAON	26°75'7.5" N 94°35'52.3"E
158	KAMALABORIA	NORTH LAKHIMPUR	BHASKAR ME SCHOOL, NORA GAON	26°77'68.1" N 94°35'59.8"E
159	KAMALABORIA	NORTH LAKHIMPUR	KUMAR KATA LP SCHOOL	27°15'51.6" N 94°08'20.2"E
160	KAMALABORIA	NORTH LAKHIMPUR	LECHAI GAON LP SCHOOL	27°16'37.6" N 94°10'27.7"E
161	AZAD	NORTH LAKHIMPUR	LTK COLLEGE, AZAD	27°19'1.6" N 94°12'52.9"E
162	AZAD	NORTH LAKHIMPUR	BISHNUJYOTI HIGH SCHOOL, TELIA GAON	26°37'28.9" N 92°70'08.7"E
163	AZAD	NORTH LAKHIMPUR	SORBESWAR BORUAH HIGH SCHOOL	27°21'78.7" N 94°10'70.6"E
164	AZAD	NORTH LAKHIMPUR	SANKARDEV LP SCHOOL, ATHAKOTIA	27°11'3.7" N 94°07'3.7"E
165	AZAD	NORTH LAKHIMPUR	GOREHOGA LP SCHOOL	27°18'72.7" N 94°13'31.5"E
166	AZAD	NORTH LAKHIMPUR	SONIA GANDHI LP SCHOOL, ROMONICHUK	27°11'4.1" N 94°01'3.8"E
167	AZAD	NORTH LAKHIMPUR	KARCHAN MAJGURI LP SCHOOL	27°14'62.9" N 94°09'76.6"E
168	AZAD	NORTH LAKHIMPUR	MADHABDEV LP SCHOOL	27°21'68.9" N 94°11'67.3"E
169	GHILAMARA	SUBANSIRI	GHILAMARA HS SCHOOL	N27°18'55.4976" E94°25'32.2824"
170	GHILAMARA	SUBANSIRI	KK GIRLS HIGH SCHOOL	N27°18'53.2656" E94°24'48.762"
171	DEULIA	SUBANSIRI	CHAKULI MV SCHOOL	N27°14'21.52499" E94°22'57.09"
172	BILMUKH	SUBANSIRI	BILMUKH HIGH SCHOOL	N27°19'11.2512" E94°20'2.7852"
173	BILMUKH	SUBANSIRI	KALABARI MV SCHOOL	N27°18'17.5392" E94°20'14.12"

174	BILMUKH	SUBANSIRI	BOKOLIA LP SCHOOL	N27°15'30.222" E94°20'48.858"
175	KEKURI	SUBANSIRI	KEKURI TRIBAL HIGH SCHOOL	N27°7'16.824" E94°19'51.714"
176	SONARI CHAPORI	SUBANSIRI	SONARI CHAPORI TRIBAL HIGH SCHOOL	N27°8'57.6" E94°20'59.802"
177	BORDOIBAM	SUBANSIRI	MAJIGAON LP SCHOOL	N27°19'54.7068" E94°20'58.44"
178	BORDOIBAM	SUBANSIRI	GHILAMARA PUBLIC HIGH SCHOOL	N27°18'30.5388" E94°23'55.79"
179	MORNOI	SUBANSIRI	SUBANSIRI ADARSHA VIDYALAYA	N27°13'35.73884" E94°18'55.35"
180	MORNOI	SUBANSIRI	BEBEJIA MV SCHOOL, MAJGAON	N27°13'25.87072" E94°18'35.26"
181	PUB DHAKUAKHANA	DHAKUAKHANA	NO 1 KELKELI LP SCHOOL	27°13'22.54"N 94°28'20.10"E
182	PUB DHAKUAKHANA	DHAKUAKHANA	JOGISUTI HIGH SCHOOL	27°15'6.84"N 94°32'47.58"E
183	PUB DHAKUAKHANA	DHAKUAKHANA	BRAHMAPUTRA TRIBAL ME SCHOOL	27°16'19.54"N 94°34'20.43"E
184	PUB DHAKUAKHANA	DHAKUAKHANA	INDUMUKH NC LP SCHOOL, TURIBARI	27°16'2.35"N 94°34'33.46"E
185	PUB DHAKUAKHANA	DHAKUAKHANA	UJJANI JUGISUTI ME SCHOOL	27°15'49.96"N 94°33'49.77"E
186	PUB DHAKUAKHANA	DHAKUAKHANA	BRAHMAPUTRA TRIBAL HIGH SCHOOL	27°16'19.54"N 94°34'20.43"E
187	PACHIM DHAKUAKHANA	DHAKUAKHANA	PACHIM DHAKUAKHANA JR COLLEGE	27°11'13.15"N 94°22'35.92"E
188	PACHIM DHAKUAKHANA	DHAKUAKHANA	PACHIM DHAKUAKHANA HS SCHOOL	27°11'49.72"N 94°22'42.07"E
189	UTTAR DHAKUAKHANA	DHAKUAKHANA	PUB DHAKUAKHANA HIGH SCHOOL	27°13'12.10"N 94°30'6.65"E
190	UTTAR DHAKUAKHANA	DHAKUAKHANA	31 NO KAPAHUA LP SCHOOL, JIAMORIA	27°13'13.45"N 94°27'33.76"E
191	UTTAR DHAKUAKHANA	DHAKUAKHANA	GHATAPARA MV SCHOOL	27°15'38.51"N 94°26'15.01"E
192	UTTAR DHAKUAKHANA	DHAKUAKHANA	JAMUGURI HS SCHOOL	27°14'25.20"N 94°25'44.89"E
193	UTTAR DHAKUAKHANA	DHAKUAKHANA	UTTAR DHAKUAKHANA GIRLS HS	27°12'0.93"N 94°26'20.41"E
194	UTTAR DHAKUAKHANA	DHAKUAKHANA	HILOIDARI LP SCHOOL	27°13'7.27"N 94°25'14.81"E
195	UTTAR DHAKUAKHANA	DHAKUAKHANA	MALABARI LP SCHOOL	27°14'10.08"N 94°24'56.95"E
196	UTTAR DHAKUAKHANA	DHAKUAKHANA	MOHEMARI LP SCHOOL	27°14'4.65"N 94°24'30.73"E
197	UTTAR DHAKUAKHANA	DHAKUAKHANA	NA ALI HIGH SCHOOL, CHAIGURI	27°14'26.93"N 94°25'0.92"E
198	UTTAR DHAKUAKHANA	DHAKUAKHANA	BORTENGANI LP SCHOOL	27°18'41.08"N 94°27'24.49"E
199	UTTAR DHAKUAKHANA	DHAKUAKHANA	JAMUGURI LP SCHOOL	27°14'22.10"N 94°25'34.80"E
200	DIMORUGURI	DHAKUAKHANA	UJJANI DANGDHORA LP SCHOOL	27°9'40.97"N 94°26'30.92"E
201	DIMORUGURI	DHAKUAKHANA	NO 2 DIMORUGURI LP SCHOOL	27°9'22.34"N 94°26'27.24"E
202	DIMORUGURI	DHAKUAKHANA	NAHARBARI LP SCHOOL	27°9'31.03"N 94°25'45.34"E
203	DIMORUGURI	DHAKUAKHANA	NARAYANPUR HIGH SCHOOL	27°10'27.23"N 94°25'29.53"E
204	DIMORUGURI	DHAKUAKHANA	LIPONG HIGH SCHOOL	27°7'59.39"N 94°25'51.53"E
205	DIMORUGURI	DHAKUAKHANA	AMORAGURI LP SCHOOL	27°9'17.97"N 94°25'6.54"E
206	DIMORUGURI	DHAKUAKHANA	BALONPARA LP SCHOOL	27°8'20.43"N 94°24'32.81"E
207	DIMORUGURI	DHAKUAKHANA	DIGHALICHAPORI LP SCHOOL	27°8'47.59"N 94°25'4.29"E
208	DIMORUGURI	DHAKUAKHANA	ABUTANI HIGH SCHOOL	27°9'42.41"N 94°27'43.42"E
209	DIMORUGURI	DHAKUAKHANA	GHILAGURI ME SCHOOL	27°10'22.05"N 94°24'37.04"E
210	DIMORUGURI	DHAKUAKHANA	RAMPUR ME SCHOOL	27°10'55.24"N 94°26'6.21"E
211	KHERKATA	DHAKUAKHANA	BRAHMAPUTRA COLLEGE, BOKULGURI	27°9'3.17"N 94°27'51.31"E
212	KHERKATA	DHAKUAKHANA	KHERKATIA HIGH SCHOOL, BOKULGURI	27°8'41.88"N 94°28'14.13"E
213	KHERKATA	DHAKUAKHANA	LUITPORIA HIGH SCHOOL, BOKULGURI	27°8'41.40"N 94°29'29.33"E
214	KHERKATA	DHAKUAKHANA	MEDHISUTI HIGH SCHOOL	27°9'37.92"N 94°28'38.94"E
215	KHERKATA	DHAKUAKHANA	HARHI HS SCHOOL, NO 1 THEKERAGURI	27°14'48.92"N 94°27'58.39"E
216	HARHI	DHAKUAKHANA	702 NO KATHALGURI LP SCHOOL	27°17'35.20"N 94°31'38.05"E
217	HARHI	DHAKUAKHANA	802 GURKHALI LP SCHOOL	27°17'18.46"N 94°32'24.91"E
218	HARHI	DHAKUAKHANA	147 TEKERAGURI LP SCHOOL	27°15'34.20"N 94°29'1.35"E
219	HARHI	DHAKUAKHANA	ROHA LP SCHOOL	27°16'34.34"N 94°31'27.46"E
220	HARHI	DHAKUAKHANA	HERAIPARA NEPALI	27°17'45.75"N 94°31'3.73"E
221	HARHI	DHAKUAKHANA	HARHI CHAPORI HARI MANDIR	27°16'44.15"N 94°29'21.77"E
222	HARHI	DHAKUAKHANA	JAMUONI LP SCHOOL	27°16'39.90"N 94°30'43.40"E
223	DANGDHARA	DHAKUAKHANA	TULCHIJEAN ME SCHOOL	27°18'41.08"N 94°27'24.49"E
224	DANGDHARA	DHAKUAKHANA	MOINAPARA LP SCHOOL	27°8'12.79"N 94°23'52.02"E
225	DANGDHARA	DHAKUAKHANA	TAMAR HS SCHOOL	27°7'30.89"N 94°23'16.79"E
226	DANGDHARA	DHAKUAKHANA	KEKURI UNITED HS SCHOOL, KATHALGURI	27°6'59.10"N 94°21'52.52"E
227	DANGDHARA	DHAKUAKHANA	DIGHALPUKHURI HS SCHOOL	27°6'8.14"N 94°23'44.32"E
228	DANGDHARA	DHAKUAKHANA	NAMONI KHERKATA ME SCHOOL	27°7'13.10"N 94°25'3.83"E
229	DANGDHARA	DHAKUAKHANA	KHAJUA PATIR TRIBAL HS SCHOOL	27°7'41.75"N 94°25'27.10"E

230	DANGDHARA	DHAKUAKHANA	BANJI PATHAR LP SCHOOL	27°8'25.50"N 94°26'53.73"E
231	MADHYA DHAKUAKHANA	DHAKUAKHANA	NO 13 BANTOW LP SCHOOL	27°12'18.43"N 94°24'17.37"E
232	MADHYA DHAKUAKHANA	DHAKUAKHANA	NO 2 BANTOW LP SCHOOL	27°12'6.70"N 94°23'43.39"E
233	MADHYA DHAKUAKHANA	DHAKUAKHANA	MANIKACHUK LP SCHOOL	27°12'53.51"N 94°24'56.82"E
234	MADHYA DHAKUAKHANA	DHAKUAKHANA	MADHYA DHAKUAKHANA HS SCHOOL	27°13'5.65"N 94°24'47.31"E
235	MADHYA DHAKUAKHANA	DHAKUAKHANA	KARHABANDH LP SCHOOL	27°13'8.66"N 94°23'39.48"E
236	MADHYA DHAKUAKHANA	DHAKUAKHANA	DIGHALA CHAPORI ME SCHOOL	27°13'14.54"N 94°24'47.32"E
237	GANDHIA	DHAKUAKHANA	LAIPULI MV SCHOOL, KATHALGURI MAJULI	27°18'1.24"N 94°32'4.77"E
238	GANDHIA	DHAKUAKHANA	MAJULIGAON LP SCHOOL	27°17'48.73"N 94°31'44.90"E
239	GANDHIA	DHAKUAKHANA	GHEREKI LP SCHOOL	27°18'22.25"N 94°31'8.74"E
240	GANDHIA	DHAKUAKHANA	KHOTAPARA LP SCHOOL	27°18'8.88"N 94°30'27.25"E
241	GANDHIA	DHAKUAKHANA	SIMOLUDANGA ST ME SCHOOL	27°18'21.94"N 94°30'43.45"E
242	GANDHIA	DHAKUAKHANA	GANDHIA MV SCHOOL	27°19'25.63"N 94°30'41.15"E
243	GANDHIA	DHAKUAKHANA	GANDHIA HIGH SCHOOL	27°19'18.42"N 94°30'35.19"E
244	GANDHIA	DHAKUAKHANA	MADHUPUR BAGAN LP SCHOOL	27°18'41.08"N 94°27'24.50"E
245	DHENUKHANA BATOMARI	DHAKUAKHANA	BATOMARI ADARSH HIGH SCHOOL	27°18'29.74"N 94°26'41.98"E
246	DHENUKHANA BATOMARI	DHAKUAKHANA	BORPUKHURI LP SCHOOL	27°18'46.29"N 94°27'16.45"E
247	DHENUKHANA BATOMARI	DHAKUAKHANA	DHENUKHANA HS SCHOOL	27°19'2.22"N 94°28'0.25"E
248	DHENUKHANA BATOMARI	DHAKUAKHANA	HILOIDARI ME SCHOOL	27°19'14.35"N 94°28'36.52"E
249	DHENUKHANA BATOMARI	DHAKUAKHANA	MAJGAON LP SCHOOL	27°19'25.48"N 94°27'50.41"E
250	DHENUKHANA BATOMARI	DHAKUAKHANA	KATHALPAR HIGH SCHOOL	27°19'36.14"N 94°29'20.64"E
251	DHENUKHANA BATOMARI	DHAKUAKHANA	BIJOYPUR LP SCHOOL, GHARMARA	27°19'3.34"N 94°29'50.15"E
252	DHENUKHANA BATOMARI	DHAKUAKHANA	GHARMARA ME SCHOOL	27°19'5.44"N 94°29'37.01"E
253	SINGIA	DHAKUAKHANA	HARHI COLLEGE, AMGURI GOVINDAPUR	27°14'48.92"N 94°28'6.50"E
254	SINGIA	DHAKUAKHANA	176 NO SINGIA NO 2 LP SCHOOL	27°17'32.31"N 94°26'58.24"E
255	SINGIA	DHAKUAKHANA	AMGURI LP SCHOOL	27°13'31.44"N 94°27'5.09"E
256	SINGIA	DHAKUAKHANA	270 NO GOHAIN BAGHEDOPOLIA LP	27°16'10.87"N 94°25'17.86"E
257	SINGIA	DHAKUAKHANA	DEULIA LP SCHOOL	27°14'48.92"N 94°27'58.39"E

4.8 Child Friendly Spaces (CFS) in Emergencies

a) Narayanpur Revenue Circle:

Sl. No	Revenue Circle	GP Name	School Name	Latitude	Longitude	Play Ground	Sanitation
1	Narayanpur	Dakhin Narayanpur	Tintia Ahataguri HS	N26°54'14"	E93°51'2"	Yes	Yes
			Phulani Khat HS	N26°55'42"	E93°51'2"	Yes	Yes
2	Narayanpur	Narayanpur	Kamalpur HS	N26°55'4"	E93°50'5"	Yes	Yes
3	Narayanpur	Pub- Narayanpur	Chamaguri LPS	N26°56'22"	E93°52'53"	Yes	Yes
4	Narayanpur	Dhalpur	Dhalpur MVS	N26°55'12"	E93°47'58"	Yes	Yes
6	Narayanpur	Panbari	Silarai High School	N26°57'26"	E93°53'52"	Yes	Yes
8	Narayanpur	Jamuguri	Namoni Subansiri HS	N26°51'17"	E93°48'30"	Yes	Yes

9	Narayanpur	Rangati	Rangati HS	N26°58'44"	E93°47'5"	Yes	Yes
			Dihiri HS	N26°59'41"	E93°46'53"	Yes	Yes
			Maghnova HS	N26°57'27"	E93°47'51"	Yes	Yes

b) Bihpuria Revenue Circle:

Sl No.	GP Name	Development Block	Relief Camp/ School Name	GPS point	Facility Available or Not			
					Water	Latrine	Urinal	Compound
1	PUB DIKRONG	BIHPURIA	Pub Dikrong College	27.019116°N 93.963368°E	Yes	Yes	Yes	Yes
2	BAHGORAH DHUNAGURI	BIHPURIA	Bahgorah Balika LP School	27°00'11.8"N 93°59'35.4"E	Yes	Yes	Yes	Yes
3	BADATI JAMUGURI	BIHPURIA	Neheru HS School	26°58'49"N 93°57'56.5"E	Yes	Yes	Yes	Yes

Sl	Village Name	School Name	Latitude (Decimal)	Longitude	Facility Available or Not
----	--------------	-------------	--------------------	-----------	---------------------------

4	BADATI JAMUGURI	BIHPURIA	Japjup MV School	26°58'32"N 93°57'16"E	Yes	Yes	Yes	Yes
5	BIHPURIA	BIHPURIA	Bimala Prasad Chaliha HS School	27°24'2.814N 93°53'58.50"E	Yes	Yes	Yes	Yes
6	YABANAGAR	KARUNABARI	No. 1 Dharmapur LPS	27.11018183°N 93.96921321°E	Yes	Yes	Yes	Yes
7	PAVA	KARUNABARI	Fatehpur Senior Madrasa	27°05'32.2"N 94°00'58.0"E	Yes	Yes	Yes	Yes
8	HARMOTI	KARUNABARI	Harmoti HS School	27°07'23.3"N 93°51'14.6"E	Yes	Yes	Yes	Yes
9	HARMOTI	KARUNABARI	Rongali HS School	27°07'52.6N 93°49'23.6"E	Yes	Yes	Yes	Yes
10	BONGALMORA	KARUNABARI	Bongalmora HS School	27°03'20.8N 93°57'11.4"E	Yes	Yes	Yes	Yes
11	DIKRONG	KARUNABARI	Dongibil High School	27°03'28.1N 93°54'16.6"E	Yes	Yes	Yes	Yes
12	DIKRONG	KARUNABARI	Bango Neheru LP School	27°5'10.38"N 93°50'20.30"E	Yes	Yes	Yes	Yes

c) Nowboicha Revenue Circle

No.			Degrees)	(Decimal Degrees)	Water	Latrine	Urinal	Compound
1	1 No. Dejoo Pathar	1 No. Dejoo Pathar LP School	27.2618625	94.0230855	Yes	Yes	Yes	Yes
2	1 No. Sonapur	Sonapur ME School	27.2618625	94.0230855	Yes	Yes	Yes	Yes
3	321 No. Tunijan Grant	Tunijan Adibasi ME School	27.2618625	94.0230855	Yes	Yes	Yes	Yes
4	1 no. Konwapur	Dakhin Nowboicha ME School	27.2618625	94.0230855	Yes	Yes	Yes	Yes
5	Solmorla	1 No. Solmorla LP School	27.2618625	94.0230855	Yes	Yes	Yes	Yes
6	Phukandoloni	1 No. Phukandoloni LP School	27.2618625	94.0230855	Yes	Yes	Yes	Yes
7	Khanajan	676 No. Khanajan LP School	27.2618625	94.0230855	Yes	Yes	Yes	Yes
8	Singra	675 No. Baliding LP School	27.2618625	94.0230855	Yes	Yes	Yes	Yes
9	2 No. Dhemagarh	Pub Phulbari High School	27.2618625	94.0230855	Yes	Yes	Yes	Yes
10	Gopalpur	Gopalpur ME School	27.2618625	94.0230855	Yes	Yes	Yes	Yes
11	1 No. Bogibil	2 No. Pachnoi LP School	27.2618625	94.0230855	Yes	Yes	Yes	Yes
12	Joriguri	Chatiyana Missing LP School	27.2618625	94.0230855	Yes	Yes	Yes	Yes
13	Borgoya Khagori	Borgoya Khagori LP School	27.2618625	94.0230855	Yes	Yes	Yes	Yes
14	Bharaluwa (A)	261 No. Bharaluwa LP School	27.2618625	94.0230855	Yes	Yes	Yes	Yes

d) North Lakhimpur Revenue Circle:

GP NAME	BDO OFFICE	CIRCLE NAME	NAME OF SCHOOL/ RELIEF CAMP	GPS point
LAKHIMPUR	LAKHIMPUR	NORTH LAKHIMPUR	LAKHIMPUR HIGH SCHOOL	27°24'03.7"N 94°10'64.7"E
LAKHIMPUR	LAKHIMPUR	NORTH	DEVIRAM PANIGAON HIGH	27°14'08.7"N

		LAKHIMPUR	SCHOOL	94°10'89.3"E
BOGOLIJAN	LAKHIMPUR	NORTH LAKHIMPUR	BOGOLIJAN LP SCHOOL, MUSHLIMCHUK	27°25'38.7"N 94°06'18.8"E
BOGOLIJAN	LAKHIMPUR	NORTH LAKHIMPUR	GOBARISALI CHANGMAI LP SCHOOL	27°15'1.0"N 94°03'5.1" E
CHABATI	LAKHIMPUR	NORTH LAKHIMPUR	RONGAJAN HIGH SCHOOL	27°28'97.8"N 94°05'80.5"E
KAMALABORIA	LAKHIMPUR	NORTH LAKHIMPUR	BAMUNDOLONI LP/ ME SCHOOL	27°23'7.6" 94°10'70.2"E
KAMALABORIA	LAKHIMPUR	NORTH LAKHIMPUR	RANGCHALI LP SCHOOL	27°24'15.7"N 94°92'34.1"E
KAMALABORIA	LAKHIMPUR	NORTH LAKHIMPUR	ANGERKHOWA HIGH SCHOOL	27°18'58.1"N 94°10'1.5"E
KAMALABORIA	LAKHIMPUR	NORTH LAKHIMPUR	FARUKIA HIGH SCHOOL, DHAKUAKHANIA	27°18'76.9"N 94°81'4.4"E
KAMALABORIA	LAKHIMPUR	NORTH LAKHIMPUR	KISHAN HIGH SCHOOL, NORAGAON	26°75'7.5"N 94°35'52.3"E
KAMALABORIA	LAKHIMPUR	NORTH LAKHIMPUR	BHASKAR ME SCHOOL, NORA GAON	26°77'68.1"N 94°35'59.8"E
AZAD	LAKHIMPUR	NORTH LAKHIMPUR	LTK COLLEGE, AZAD	27°19'1.6"N 94°12'52.9"E
AZAD	LAKHIMPUR	NORTH LAKHIMPUR	SORBESWAR BORUAH HIGH SCHOOL, JAPISOJIA	27°21'78.7"N 94°10'70.6"E

e) Kadam Revenue Circle:

Sl. No.	GP NAME	BDO OFFICE	CIRCLE NAME	NAME OF SCHOOL/ RELIEF CAMP	GPS Coordinate
1	KADAM	BOGINADI	KADAM	Kadam HS School	27°19'04.1"N 94°09'00.9"E
2	KADAM	BOGINADI	KADAM	Kadam Kachari LP school	27°17'21.1"N 94°08'42.5"E
3	NA KADAM	BOGINADI	KADAM	Badhakara High School	27°15'57.8"N 94°10'29.8"E
4	NA KADAM	BOGINADI	KADAM	1 No Kawaimari LPS	27°17'41"N94°10'42"E
5	CHOWALDHOWA	BOGINADI	KADAM	GOUTAM MILI HIGH SCHOOL	27°26'08.3"N 94°16'17.2"E
6	CHOWALDHOWA	BOGINADI	KADAM	MILANPUR LP SCHOOL	27°26'17.4"N 94°17'31.8"E
7	UKHAMATI GP	BOGINADI	KADAM	BORBIL TARIONI HIGH SCHOOL	27°24'12.3"N 94°10'24.8"E
8	UKHAMATI GP	BOGINADI	KADAM	KANANADI HIGH SCHOOL	27°26'22.9"N 94°12'29.3"E

f) Subansiri Revenue Circle:

Sl. No	GP Name	GPS Coordinates	Name of School/Relief Camp	Facility Available							
				Electri city	Drinking Water		Playground		Sanitation		
			Camp	Yes	No	Yes	No	Yes	No	Yes	No
1	GHILAMARA	N27°19'22.8504" E94°25'13.0764"	NBC COLLEGE, MOINAPARA	Yes		Yes		Yes		Yes	
2	GHILAMARA	N27°18'53.2656" E94°24'48.7692"	KK GIRLS HIGH SCHOOL, NO. 1 GHILAMARA	Yes		Yes		Yes		Yes	
3	GHILAMARA	N27°16'16.84509" E94°25'0.44236"	PARGHAT LP SCHOOL		No	Yes			No	Yes	
4	DEULIA	N27°17'5.694" E94°24'40.8132"	DAKHIN GHILAMARA ME SCHOOL, PHUKAN GAON	Yes		Yes		Yes		Yes	
5	DEULIA	N27°14'21.52499" "	CHAKULI MV SCHOOL	Yes		Yes		Yes		Yes	

		E94*22'57.09613 "								
6	SUBANSIRI	N27*18'21.5784" E94*18'4.9284"	SUWANI MEDOK LP SCHOOL		No	Yes			No	Yes
7	SUBANSIRI	N27*18'20.7684" E94*18'4.1472"	ABUTANI ME SCHOOL, BALI MEDAK		No	Yes		Yes		Yes
8	SUBANSIRI	N27*15'10.9728" E94*17'47.2884"	NO. 1 PARGHAT GAONBURACHU K LP SCHOOL		No	Yes			No	Yes
9	BILMUKH	N27*18'51.624" E94*20'10.9068"	BILMUKH KATHALGURI LP SCHOOL, UJANI SUBANSIRI		No	Yes		Yes		Yes
10	BILMUKH	N27*19'11.2512" E94*20'2.7852"	UJANI SUBANSIRI MIRI HS	Yes		Yes		Yes		Yes
11	BILMUKH	N27*18'17.5392" E94*20'14.1288"	AVONORI POLO HS	Yes		Yes		Yes		Yes
12	BILMUKH	N27*18'17.5392" E94*20'14.1288"	KALABARI MV SCHOOL		No	Yes		Yes		Yes
13	BILMUKH	N27*17'5.442" E94*21'45.432"	706 NO. KONWARBARI LP SCHOOL		No	Yes		Yes		No
14	BILMUKH	N27*18'13.59" E94*21'8.946"	351 NO. BANGKELENG LP SCHOOL		No	Yes			No	Yes
15	BILMUKH	N27*15'52.266" E94*19'33.18"	CHAMPARAMU KH LP SCHOOL		No	Yes			No	Yes
16	BILMUKH	N27*18'2.946" E94*22'15.66"	703 NO. DAKHIN GAON LP SCHOOL		No	Yes			No	Yes
17	KEKURI	N27*7'16.824" E94*19'51.714"	KEKURI TRIBAL HIGH SCHOOL		No	Yes			No	Yes
18	KEKURI	N27*7'29.286" E94*20'45.18"	KEKURI HIGH SCHOOL		No	Yes			No	Yes
19	BOROKHAM UKH	N27*8'10.7448" E94*15'38.2788"	BORKHA BAGHMORA HIGH SCHOOL		No	Yes		Yes		Yes
20	SONARI CHAPORI	N27*7'59.622" E94*22'9.468"	KHAMONMUKH MOYENGIA LP SCHOOL		No	Yes			No	Yes
21	SONARI CHAPORI	N27*8'38.388" E94*21'44.058"	MAHANIBARI LPS		No	Yes			No	Yes
22	SONARI CHAPORI	N27*7'33.27" E94*20'58.392"	GARUKHUTI LP SCHOOL		No	Yes			No	Yes
23	SONARI CHAPORI	N27*7'1'.752" E94*20'35.478"	KEKURI KACHARI LP SCHOOL		No	Yes			No	Yes
24	SONARI CHAPORI	N27*6'23.532" E94*20'12.066"	BALIJAN KACHARI LP SCHOOL		No	Yes			No	Yes
25	SONARI CHAPORI	N27*9'27.036" E94*21'39.516"	BANHPARA LP SCHOOL		No	Yes			No	Yes
26	SONARI CHAPORI	N27*8'49.578" E94*20'54.654"	MUHI CH MIRI HIGH SCHOOL	Yes		Yes			No	Yes

27	SONARI CHAPORI	N27*8'57.6" E94*20'59.802"	SONARI CHAPORI TRIBAL HIGH SCHOOL	Yes		Yes			No	Yes	
28	SONARI CHAPORI	N27*8'2.73" E94*20'27.876"	DHOLPETA LP SCHOOL		No	Yes			No	Yes	
29	SONARI CHAPORI	N27*8'58.902" E94*21'2.328"	653 NO. SONARI CHAPORI LP SCHOOL		No	Yes			No	Yes	
30	BORDOIBAM	N27*19'54.7068" E94*20'58.4412"	MAJIGAON LP SCHOOL		No	Yes			No	Yes	
31	BORDOIBAM	N27*18'40.2948" E94*24'10.5804"	565 NO. CHINAI GAON LP SCHOOL		No	Yes			No	Yes	
32	BORDOIBAM	N27*18'30.5388" E94*23'55.7952"	GHILAMARA PUBLIC HIGH SCHOOL	Yes		Yes		Yes		Yes	
33	BORDOIBAM	N27*18'55.0584" E94*24'33.7248"	BORAJAN LP SCHOOL		No	Yes			No	Yes	
34	MORNOI	N27*13'6.43403" E94*19'29.76736"	BASUDEV THAN SANKARDEV HIGH SCHOOL	Yes		Yes		Yes		Yes	
35	MORNOI	N27*13'25.87072" E94*18'35.26443"	BEBEJIA MV SCHOOL		No	Yes		Yes		Yes	

g) Dhakuakhana Revenue Circle:

SL NO.	GP NAME	NAME OF SCHOOL	GPS COORDINATES	FACILITY AVAILABLE			
				Elect	Drnk. Water	PLAY GR	SANITATION
1	SINGIA	GOBINDAPUR MVS	27°15'05.81"N 94°27'49.54"E	YES	YES	YES	YES
		52 NO. TINIGAON LPS	27°15'05.60"N 94°27'49.40"E	YES	YES	YES	YES
		GHATAPARA MVS	27°15'11.78"N 94°26'52.41"E	YES	YES	YES	YES
2	DANGDHARA	NAMANI DANGDHARA MES	27°8'32.24"N 94°25'08.04"E	NO	YES	YES	YES
		DIGHALI PUKHURI TRIBAL MES	27°6'8.14"N 94°23'44.32"E	NO	YES	YES	YES
		NAMANI KHERKATA MES	27°7'13.10"N 94°25'3.83"E	NO	YES	YES	YES
3	DIMORUGURI	GHILAGURI MES	27°10'22.05"N 94°24'37.04"E	NO	YES	YES	YES
		AMARAGURI LPS	27°9'17.97"N 94°25'6.54"E	NO	YES	YES	YES
		ALIMUR DANGDHARA MISHING MES	27°9'51.28"N 94°28'20.10"E	NO	YES	YES	YES
4	DHENUKHANA BATAMARI	DHENUKHANA MVS	27°18'57.63"N 94°27'38.87"E	YES	YES	YES	YES
		209 NO. DHENULKHANA LPS	27°18'56.87"N 94°27'38.67"E	YES	YES	YES	YES
		GHARMARA MES	27°18'43.03"N 94°27'35.91"E	YES	YES	YES	YES
5	GANDHIA	MADHUPUR MES	27°18'49.58"N 94°30'34.30"E	NO	YES	YES	YES
		HARHI MIRI LPS	27°18'42.56"N 94°30'65.30"E	NO	YES	YES	YES
		MADHUPUR CHAH MAZDUR MES	27°19'27.86"N 94°29'52.47"E	NO	YES	YES	YES
6	HARHI	702 NO. KATHALGURI LPS	27°17'49.13"N 94°31'42.90"E	NO	YES	YES	YES
		547 NO ROHA GAON ADARSHA LPS	27°16'24.33"N 94°30'50.29"E	NO	YES	YES	YES

		498 NO MAHDHOWA LPS	27°16'04.65"N 94°29'33.33"E	NO	YES	YES	YES
7	KHERKATA	MAJ TEKELIPHUTA LPS	27°08'48.42"N 94°30'00.55"E	YES	YES	YES	YES
		MISHING KONENG MES	27°09'58.44"N 94°29'36.51"E	NO	YES	YES	YES
		BACHAMUKH BAKULGURI LPS	27°08'50.42"N 94°28'36.21"E	NO	YES	YES	YES
8	MADHYA DHAKUAKHANA	13 NO. BANTOW LPS	27°11'54.37"N 94°24'25.63"E	YES	YES	YES	YES
		DHAKUAKHANA GIRLS' PRACT. MVS	27°12'00.50"N 94°26'23.46"E	YES	YES	YES	YES
		NAGAR AMKOTIA LPS	27°11'50.97"N 94°25'34.80"E	YES	YES	YES	YES
9	MATMARA	586 NO. PITHIYAL LPS	27°11'56.45"N 94°27'01.95"E	NO	YES	YES	YES
		242 NO MATMARA LPS	27°10'26.35"N 94°30'56.63"E	NO	YES	YES	YES
		BHALUKAGURI LPS	27°11'11.76"N 94°26'28.26"E	NO	YES	YES	YES
10	PACHIM DHAKUAKHANA	JALBHARI MVS	27°10'59.51"N 94°22'36.24"E	YES	YES	YES	YES
		JALBHARI MES	27°10'60.21"N 94°22'35.10"E	YES	YES	YES	YES
		MOWKHUA TRIBAL MES	27°10'44.85"N 94°22'09.99"E	NO	YES	YES	YES
11	PUB DHAKUAKHANA	BETHARAM PEGU MEMORIAL MES	27°15'21.65"N 94°33'49.40"E	NO	YES	YES	YES
		GOROIMARI MODERGURI LPS	27°13'01.95"N 94°27'45.40"E	NO	YES	YES	YES
		SONABOR DOLEY MEMORILA MES	27°16'19.54"N 94°33'40.29"E	NO	YES	YES	YES
12	UTTAR DHAKUAKHANA	31 NO. KAPAHUWA LPS	27°13'33.17"N 94°27'21.35"E	NO	YES	YES	YES
		BHAKATA PUKHURI MES	27°13'41.76"N 94°27'34.55"E	NO	YES	YES	YES
		CHARIKORIA MES	27°12'41.26"N 94°26'48.96"E	NO	YES	YES	YES

4.9 Sources of Emergency Equipments in Search & Rescue measures:

Type of Equipment	Contact person and address	Telephone	Remarks
Fire Fighting and Search and Rescue (Boats & Life Jackets)	Station Officers, Fire Service Stations, North Lakhimpur, Bihpuria, Dhakuakhana	294999 OR 101(NLP) 263230/263955 (Bihpuria) 254011(Dhakuakhana), 254011(Narayanpur)	Station Officer, N.L Fire Station Station Officer, Bihpuria Fire Station , Dhakuakhana Fire Station and Narayanpur Fire Station.
Search and Rescue (Patromax lamps, Boat,Tent, Life Jacket)	Dharani Payeng	8011106822	Indo-Global Social Service Society, K.B. Road, N. Lakhimpur
Earthmoving and Road Cleaning	EE PWD (RR), N Lakhimpur	9435032321	Dumpers, Bulldozers, Cranes

4.10 Details of vehicles available in the District:-

Sl. No.	Type of Vehicle Available	Quantity	Condition	Contact Person
1.	Oil Tanker	62	On road	D.T.O. Lakhimpur.
2.	JCB	55	-Do-	-Do-
3.	Truck	3535	-Do-	-Do-
4.	LMV Goods	4312	-Do-	-Do-
5.	Bus	330	-Do-	-Do-
6.	Mini Bus	30	-Do-	-Do-
7.	School Bus	20	-Do-	-Do-

8.	Dumper	155	-Do-	-Do-
9.	Fire Fighter	1	-Do-	-Do-
10.	Taxi	2652	-Do-	-Do-
11.	A/R	2532	-Do-	-Do-
12.	AATT	97	-Do-	-Do-
13.	Tailor	1735	-Do-	-Do-
14.	Tractor	3824	-Do-	-Do-
15.	Crane	9	-Do-	-Do-
16.	Govt Vehicle	2239	-Do-	-Do-
17.	Ambulance	6	-Do-	-Do-
18.	Private Car	19159	-Do-	-Do-
16	Motor Cycle/ Scooter	107421	-Do-	-Do-
	Other	10		

(Data Source: District Transport Office, Lakhimpur)

4.11 Search and Rescue Equipments with District Administration.

The placement of the specified boats along with other equipments are given below:

Sl. No.	Name of Items	Placement	Jurisdiction/ Contact Person	Quantity / Capacity
1.	Inflatable Rubber Mechanized Boat	NLP F&ES	D.C. Lakhimpur	7 / 10
2.	Inflatable Rubber Mechanized Boat	Dhakuakhana Sub Division	S.D.O. Civil Dhakuakhana	5/ 10
3.	Life jackets	Lakhimpur Sadar	D.C. Lakhimpur	30
4.	Life Buoys	Lakhimpur Sadar	D.C. Lakhimpur	10
5.	Life jackets	NLP F&ES	D.C. Lakhimpur	37
6.	Life Buoys	NLP F&ES	D.C. Lakhimpur	68
7.	Life jackets	Dhakuakhana Sub Division	S.D.O Civil Dhakuakhana	10

Sl No	Name Of F/S	Name of owner & Contact No	Name of Boat	Registratio No	Capacity (M.Ton)	Life saving equipment available
-------	-------------	----------------------------	--------------	----------------	------------------	---------------------------------

8.	Life Buoys		Dhakuakhana Sub Division	S.D.O Civil Dhakuakhana		6
----	------------	--	--------------------------	-------------------------	--	---

						Life Jacket	Life buoy	Fire Ext.
1	Ghagar Ferry Service	IWT Deptt. (9859631500)	S.B. Putola	ASM-0175	5	40 Nos	13 Nos	2 Nos
2	Ghagar Ferry Service	IWT Deptt. (9859631500)	S.B Numoli	ASM-0168	5	14 Nos	4 Nos	Nil
3	Khabolu Ferry service	Sri Jiban Doley(6001298497)	S.B Brahma Putra	ASM-2559	5	50 Nos	13 Nos	Nil
4	Dhunaguri Ferry Service (Bahgora senimora)	Ratul Bhuyan (9101190087)	S.B Himangshu	ASM-2560	5	50 Nos	13 Nos	2 Nos
5	Dhunaguri Ferry Service (Bahgora senimora)	Pulin Borah (8812923361)	S.B kamala	ASM-560	5	40 Nos	13 Nos	Nil
6	Dhunaguri Ferry Service (Selek)	Satya Kumbang(9101286011)	S.B Punyam	ASM-0099(p)	5	40	10	Nil
7	Doghoria Ferry Service	Ranjan Das(9365751229)	S.B Priyanshu	ASM-0916(p)	5	40	10	Nil
8	JamuguriSikari F/S	Nagen Pegu(9707118548)	S.B Urbashi	ASM-600	5	30	10	Nil
9	JamuguriSikari F/S	Hari Prasad Pegu(9707118548)	S.B Urbashi 1	ASM-0125(P)	5	40	10	Nil
10	Disangmukh Matmara	Ratneswar Taid(9957959803)	SDB Doksori	ASM-529	5	40	5	Nil
11	JamuguriSikari F/S	Prabhat Borah(6000451208)	SDB Basudev	ASM-0123(P)	3	25	5	Nil
12	Dhunaguri Ferry Service (Selek)	Nitya Doley (9101454638)	S.B. Maa Deuta	ASM-0100(P)	5	30	5	Nil
13	Disangmukh Matmara	Dinanath Taye (9957959806)	S.B. Dhanmukhi	ASM-528	5	40	5	Nil

4.12 Details of Marine engine Fitted Boat under IWT department, North Lakhimpur

S l. No.	Name of NGOs / CBOs	Address	Contact Number
1	Red Cross Society, NL	N.Lakhimpur Town	Sri U. Hazarika, 9435084782, 223723
2	Lions Club	Thakurbari Road, NLP	Mrs. Jyotsna Medak, 9435187994
3	Lions Prerana	N.Lakhimpur Town,	Mrs.Mandira Hazarika, 9435187612, 223068
4	Leo Club (Youth Brigade)	N.Lakhimpur Town	Sri Kalyan Dutta, 9707614764
5	Maruwari Yuba Manch	N.Lakhimpur Town	Sri Govind Taparia, 03752244695
6	Maruwari Sanmilian	N.Lakhimpur Town	Sri Balbir Sharma, 9435084887
7	Chambers of Commerce, NL	N.Lakhimpur Town	Sri Bhagirath Lahoti, 9435085391, 222780
8	Jagriti Sanmilitha Unnayan Kendra	(Bongalmora)Bihpuria	Sri Biswajeet Bhuyan, 9859400725
9	Jyoti Sangam Society	(Jarabari) Narayanpur	Sri Dulal Bora, 9854055186
10	Do:Nyi: Polo Youth Society	D.K. Road, N.Lakhimpur	Sri Kiron Ayengia, 99543-34866
11	Gramin Mahila Vikash Kendra	W/No-5, DK Road, NL	Ms Deepa Hazarika, 9854952673, 223209
12	Gramya Bandhu	Dhakuakhana	Sri Biraj Ranjan Baruah , 9864811344
13	Indo Global Social Service Society(IGSSS)	North Lakhimpur	Sri Dharani Payeng, 8011106822
14	People Action for Development (PAD)	Nowboicha	Mr. John Terky, 9854461895
1	PATH	Laluk, Lakhimpur	Mr. Manoj Borpatra Gohain 9854349695

5			
1 6	Lohit Poria Progoti Sangha	Ghilamara, Lakhimpur	Sri Jogesh Pegu, 8473048749
1 7	Kiron	North Lakhimpur	Sri Pankaj Sarmah Baruah, 9854118167
1 8	Nava Bihan Samaj	Chaboti, Lakhimpur	Sri Godfrey Hereh, 9859643312
1 9	Nava Jiban Society	Nakari, Lakhimpur	8638596814

4.13 List of active NGOs and CBOs:

Chapter No 5
Disaster Response:

5.1 Incident Response System (District Level Incident Response Team)

1	Responsible Officer	Deputy Commissioner	Sri Sumit Sattawan, IAS	9958373505
2	Incident Commander	Chief Executive Officer, DDMA	Sri Sanjib Dalai, ACS	9864192296
3	Deputy Incident Commander	Branch Officer, Disaster Management	Kulbhushan Pegu-	8638539012
4	Safety Officer	Additional Deputy Commissioner, Law & Order	Smti Manorama Morang, ACS	88118-61115
5	Liaison Officer	Project Officer, DDMA	Smt. Papori Borah	8011272115
6	Information & Media Officer	District Information & Public Relation Officer	Smt. Mandira Chayengja	9365175169
7	Operation Section Chief	Superintendent of Police	Sri Bedanta Madhab Rajkhuwa, APS	9435088299
	a) Staging Area Manager	District Transport Officer	Sri Sanjib Gogoi	7002609637
	b) Rescue & Response Branch			
	i) Natural Disasters	Station Officer, Fire & Emergency Service	Sri Amit Barman	8638135703
	ii) Epidemic and Health Hazard	Jnt. Director of Health & Family Welfare	Dr. Gunin Gogoi	9957510949
	iii) Man Made Disasters	Superintendent of Police	Sri Bedanta Madhab Rajkhuwa, APS	9435088299
	c) Transport Branch (Road/Rail/ Water and Air unit)	District Transport Officer	Sri Sanjib Gogoi	7002609637
8	Planning Section Chief	District Development Commissioner, Development	Shri Utpal Borah, ACS	7002764626
	a) Situation Unit	Project Officer, DDMA	Smt. Papori Borah	8011272115
	b) Resource Unit	Project Officer, DDMA	Smt. Papori Borah	8011272115
	c) Documentation Unit	Field Officer, Disaster Management	All Field Officer, DM	--
9	Logistic Section Chief	Additional Deputy Commissioner, Nazarat	Smti Manorama Morang, ACS	88118-61115
	a) Service Branch	Assistant Commissioner, Nazarat	--	--
	i) Communication Unit	In Charge, APRO	Sri Rajib Borah	7002695800
	ii) Medical Unit	SDM & HO, Health and Family Welfare Dept.	Dr. Dhiren Saikia	9678950371
	iii) Food Unit	Deputy Director, Food & Civil Supply Dept.	Sri Jushil Kaman	9954451611
	b) Support Branch			
	i) Resource Provisioning Unit	Executive Engineer, PWD Rural Road Executive Engineer, PWD State Road Asstt. Executive Engineer, PWD NH Divn	Sri Ranjit Handiue Sri Kanak Ch Boro Sri Hiranya Dutta	9435032321 9435186765/7002501427 9435179300

	ii) Facilities Unit	Executive Engineer, PWD (Building)	Sri Ranadhir Ranjan Paul	9435211841
	iii) Ground Support	Executive Engineer, PHED, Lakhimpur	Sri Mukul Sonowal	7099544409
		Executive Engineer, PHED, Ghilamara	Sri Narendra Bora	8638245532

Circle Level Incident Response Team

1) Narayanpur Revenue Circle

1	Responsible Officer	Circle Officer, Narayanpur Revenue Circle	Smti. Suntrishna Ghorphalia ACS	9706284950
2	Incident Commander	Circle Officer, Narayanpur Revenue Circle	Smti. Suntrishna Ghorphalia ACS	9706284950
3	Liaison Officer	Field Officer, DM. Narayanpur Revenue Circle	Bhaskar Jit Saikia	9101269614
4	Information & Media	BEEo, Narayanpur	Padmeswar Borah	8011617263
5	Operation Section Chief	OC, Narayanpur Police Station	Sri Dulal Ch. Gogoi	9365061156
	Rescue and Response Branch			
	1) Natural Disaster	Station Officer, F&ES, Narayanpur	Sabin Chaudhary	9101182974
	2) Epidemic and Health Hazard	SDM&HO, Dhalpur CHC	Dr. Kiran Chetia Dr. Saroj Kakati	9101688487 7896382323
	3) Manmade Disaster	OC, Narayanpur Police Station	Sri Dulal Ch. Gogoi	9365061156
6 7	Planning Section Chief	Circle Officer, Narayanpur Revenue Circle	Smti. Suntrishna Ghorphalia ACS	9706284950
	1. Situation Unit	Field Officer, DM. Narayanpur Revenue Circle	Bhaskar Jit Saikia	9101269614
	2. Resource Unit			
	3. Documentation unit			
	4. Demobilization Unit			
	Logistic Section Chief	BDO, Narayanpur Development Block	Smti. Sewali Pegu	9957585591
	1. Service Branch	CDPO, Narayanpur	Bablu Barman	7896014229
	1) Communication Unit	Field Officer, DDMA	Bhaskar Jit Saikia	9101269614
		SDM&HO, Dhalpur CHC Narayanpur Model Hospital	Dr. Kiran Chetia Dr. Saroj Kakati	9101688487 7896382323
		Area Inspector, Food & Civil Supply Dept. Consumer Affairs, North Lakhimpur	Kailash Barua	8011041264
	2) Medical Unit	CDPO, Narayanpur	Bablu Barman	7896014229
	3) Food Unit	Field Officer, DDMA	Bhaskar Jit Saikia	9101269614
	2. Support Branch	BDO, Narayanpur Development Block	Smti. Sewali Pegu	9957585591
	1) Resource provisioning Unit	J.E, PWD, (Roads)	Mukesh Prasad	8257837636
	2) Facilities Unit	AE, Water Resource Department	Shibanga Goswami	7002432764
		J.E, Irrigation	Rituporno Das	9508679289
		J.E, PWD (Building)	Smti. Binita Borah	7002059762
Junior Manager, APDCL		Mridupawan Das	7002426369	
3) Ground Support	Block Veterinary Officer	Dr. Jyoti Pawan Chutia	9957524855	
	Veterinary Officer	Dr. Prasanta Hazarika	8723880117	
	Fishery Development Officer	Barkha Rani Chetia	8753910477	

	Assistant Engineer, PHED	Priyankush Hazarika	9577491288
	ADO, Narayanpur	Dr. Mridupawan Saikia	8471802045
	ADO, Dhalpur	Jayanta Jit Das	8473991013

2) Bihpuria Revenue Circle

1	Responsible Officer	Circle Officer , Bihpuria Revenue Circle	Joyprakash Mahanta, ALRS	6901812133
2	Incident Commander	Circle Officer, Bihpuria Revenue Circle	Joyprakash Mahanta,, ALRS	6901812133
3	Liaison In Charge	Field Officer (DM), Bihpuria Revenue Circle	Dharitri Phukan	7002184825
4	Information & Media	Field Officer (DM), Bihpuria Revenue Circle	Dharitri Phukan	7002184825
5	Operation Section Chief	Supervisor Kanungo	Jiten Pegu	9101845619
		OC, Bihpuria	Nava Kr. Roy (Bihpuria PS)	9387700621
		OC, Laluk	Nayanjyoti Deka (Laluk PS)	9678307244
	a) Rescue & response Branch			
	i)Natural Disaster	Station Officer, Fire & Emergency Service, Bihpuria	Dipen Mili	8638778369
	ii)Epidemic & Health Hazard	SDM & HO, Bihpuria	Dr. Moromi Kalita	9435085516
	iii)Manmade Disaster	OC Bihpuria,	Nava Kr. Roy (Bihpuria PS)	9387700621
		OC Laluk	Nayanjyoti Deka,(Laluk PS)	9678307244
		OC Badati River PS	Utpal Borah (Bihpuria PS) i/c	7002045183
6	Planning Section Chief :	Circle Officer, Bihpuria Revenue Circle	Joyprakash Mahanta, ALRS	6901812133
	a) Situation Unit :	Field Officer (DM), Bihpuria Revenue Circle	Dharitri Phukan	7002184825
	b) Resource Unit :			
	c)Documentation Unit:	Dealing Assistant	Sristi Borah	9127301840
7	Logistic Section Chief :	Area Inspector, Food Civil Supply & Consumer Affairs, Lakhimpur	Inspector Kishore Kumar Sarmah	7002414311
	a) Service Branch :	SDM & HO, Bihpuria	Dr. Moromi Kalita	9435085516
	i. Communication Unit :	OC, APRO, Bihpuria	Nava Kr. Roy (Bihpuria PS) Nayanjyoti Deka (Laluk PS)	9387700621 9678307244
	ii. Medical Unit :	SDM & HO, Bihpuria	Dr. Moromi Kalita	9435085516
	iii. Food Unit :	Inspector, Food Civil Supply & Consumer Affairs, Bihpuria, Lakhimpur	Inspector Kishore Sarmah	7002414311
8	b) Support Branch :	BDO, Bihpuria	Bhri Gupta Ray	7002754301
		BDO, Karunabari	Kaberi Buragohain	9365072589
	i.Resource Provisioning Unit :	AEE, PWD Roads, Bihpuria Territorial	Mahesh Rabha	8638399439
	ii. Facilities Unit :		Pankaj Pathak	8473819548
		AEE, WR, Bihpuria Sub-Division AE, PWD Building	Jiban Kanti Chanda	9101719943
			Dibyadhar Morang	6900418221

	iii. Ground Support:	AE, PHED, Bihpuria SDE, APDCL, Bihpuria BVO, Bihpuria VO, Bahgorah VO, Laluk	Pritam Singh Sanjay Saharia Dr. Raju Dutta Dr Banashree Gogoi Dr Kushal Baruah	7002506100 9954309088 6003462902 9957307363 9954391386
9	C)Finance Branch:	Dealing Assistant	Pankaj Kumar Das	8486468353

3) Kadam Revenue Circle:

1	Responsible Officer	Circle Officer, Kadam Revenue Circle	Sri Nandan Nilotpal Bhagawati, ALRS	97074-03524
2	Incident Commander	Circle Officer, Kadam Revenue Circle	Sri Nandan Nilotpal Bhagawati, ALRS	97074-03524
3	Deputy Incident Commander	Block Development Officer, Boginadi Dev. Block	Smt. Zimpi Saikia	7896940761
4	Safety Officer	Sr. Station Officer, Fire & Emergency Service, Lakhimpur	Sri Amit Barman	8638135703
5	Liaison Officer	Field Officer (DM),	Sri Mitul Kr. Dutta	9954595323
6	Information & Media Officer	DIPRO	Smt. Mandira Chayengia	243412 / 93651-75169
	Awareness Unit	BEEO to be assisted by Focal Point Teachers, LMs, GBs.	Md. Ejajul Hussain	8011925869
7	Operation Section Officer	Field Officer(DM), Kadam Revenue Circle	Sri Mitul Kr. Dutta	9954595323
	Assisting Officer	Supervisory Kanango, Kadam Revenue Circle & JA, Kadam Revenue Circle	Sri Putul Saikia Sri Kushal Borah	9678320772/ 8638699107 70866-69264
	a) Staging Area Manager	Supervisory Kanango, Kadam Revenue Circle, to be assisted by LMs, GBs, AAPDA Mitra volunteers.	Sri Putul Saikia	9678320772/ 8638699107
	b) Rescue & Response Branch			
	i) Natural Disaster	Sr. Station Officer, Fire & Emergency Service, Lakhimpur	Sri Amit Barman	8638135703
	ii) Epidemic & Health Hazard	SDM & HO Boginadi PHC/Boginadi Model Hospital		9613849847
	iii) Man Made Disaster	O/c Boginadi Police Station, I/c Chauldhowa Police Out Post	Jayanta Kakoti Dantejit Deori	93654 00394 70021-23751
c) Transport Branch (Road/Rail/Water and Air Unit)	District Transport Officer, Lakhimpur	Sanjib Borah, I/c	96788-04460 86387-31298	
8	Planning Section	Circle Officer, Kadam Revenue Circle, to be assisted by JA & FO, Kadam Revenue Circle	Sri Nandan Nilotpal Bhagawati, ALRS Sri Mitul Kr. Dutta Sri Kushal Borah	97074-03524 99545-95323 70866-69264
	a) Situation Unit	Sr. Assistant, Kadam Revenue Circle to be assisted by FO & Jr. Asst., Kadam Rev. Circle	Sri Mohen Sonowal Sri Mitul Kr. Dutta Sri Kushal Borah	99545-95323 70866-69264
	b) Resource Unit	Field Officer	Sri Mitul Kr. Dutta	99545-95323
	c) Documentation Unit	Field Officer	Sri Mitul Kr. Dutta	99545-95323
9	Logistic Section Chief	Block Development Officer, Boginadi Dev. Block	Smt. Zimpi Saikia	7896940761
	a) Service Branch	Supervisory Kanango, Kadam Revenue Circle	Sri Putul Saikia	96783-20772/ 86386-99107
	i) Communication Unit	APRO,(Boginadi Police Station)	Sri Rajib Borah	7002695800
	ii) Medical Unit	SDM & HO Boginadi PHC/Boginadi Model Hospital		9613849847
	iii) Food Unit	Inspector of FCS & CA	Sri Haladhar Mili	7002352849
	b) Support Branch	Block Development Officer, Boginadi Dev. Block to be assisted by GP Secretaries, JEs, AEs.	Smt. Zimpi Saikia	7896940761

	i) Resource Provisioning Unit	ADO, Boginadi	Manuranjan Patir	8638463553
	ii) Facilities Unit	A.E.E. Water Resource	Sri Pratim Gogoi	91012-98460
	iii) Ground Support	Block Elementary Education Office, Lakhimpur	Md. Ejajul Hussain	8011925869
		Veterinary Officer, Boginadi	Sri Diganta Pegu	70029-13432
		EE & JE (PHE)	Sri Mukul Sonowal Abdul Latif (Nodal Officer)	70995-44409 86382-14335
		Jr. Manager APDCL, Boginadi	Smt. Archana Borah	94012-26720 60012-76479
	Asst. BDO Boginadi Dev. Block		Sri Sitaram Pegu	93651-98851

4) Subansiri Revenue Circle:

1	Responsible Officer	Circle Officer, Subansiri Revenue Circle, Ghilamara.	Sri Lambit Hazarika, ALRS	7002483514
2	Responsible Officer 2nd in Command	BDO, Ghilamara Development Block	Smti. Bhagyasri Deka	8638770845
3	Incident Commander	BDO, Ghilamara.	Smti. Bhagyasri Deka	8638770845
4	Liaison Officer	Field Officer- DM	Sri Krishna Chetry	8638528547
5	Information & Media Officer	Junior Assistant, Subansiri Revenue Circle, Ghilamara.	Sri Lakhiram Basumatary	6001245509
6	Operation Section Chief	Officer-in-Charge, Ghilamara Police Station	Sri Chandan Das	7002014123
a. Rescue & response Branch				
	i. Natural Disaster	Station Officer, F&ES, Dhakuakhana	Sri Babul Chandra Mili	9859855160
	ii. Epidemic & Health Hazard	SDM&HO, Ghilamara CHC.	Dr. Monti Phukan	9435388651
	iii. Manmade Disaster	Officer-in-Charge, Ghilamara Police Station	Sri Chandan Das	7002014123
7	Planning Section Chief	Assistant Executive Engineer, PWD Dhakuakhana Territorial Road Division, Ghilamara.	Sri Nekibur Rahman.	9864064307
	a) Situation Unit	Field Officer- DM	Sri Krishna Chetry	8638528547
	b) Resource Unit	Field Officer- DM	Sri Krishna Chetry	8638528547
	c) Documentation Unit	Field Officer- DM	Sri Krishna Chetry	8638528547
	d) Demobilization Unit	Field Officer- DM	Sri Krishna Chetry	8638528547
8	Logistic Section Chief	BDO, Ghilamara.	Smti. Bhagyasri Deka	8638770845
	a) Service Branch	Supervisory Kanungo, Subansiri Revenue Circle, Ghilamara	Sri Dambaru Dutta	9957590148
	i. Communication Unit	In-charge, APRO, Ghilamara Police Station.	Sri Chandan Das	7002014123
	ii. Medical Unit	SDM&HO, Ghilamara CHC.	Dr. Monti Phukan	9435388651
	iii. Food Unit	Sub-Inspector, Food & Civil Supply Dept.	Sri Chaiwon Winken.	9864706863
	b) Support Branch	BDO, Ghilamara.	Smti. Bhagyasri Deka	8638770845
	i. Resource Provisioning Unit	Executive Engineer, PWD, Dhakuakhana Territorial Road Division, Ghilamara	Sri Kanak Ch. Boro,	7002501427
	ii. Facilities Unit	Assistant Executive Engineer, PWD, Dhakuakhana Territorial Road Division, Ghilamara	Sri Nekibur Rahman.	9864064307
	iii. Ground Support	Executive Engineer, PHE, Ghilamara Division.	Sri Narendra Borah	8638245532

5) North Lakhimpur Revenue Circle:

1.	Responsible Officer	Circle Officer, North Lakhimpur Revenue Circle	Sri Meenakshi Permei, ACS	9678715024
2.	Incident Commander	Circle Officer (A)	Smti Nataliya Natasha Handique	86384 98178

3.	Deputy Incident Commander	Supervisory Kanungo, North Lakhimpur Revenue Circle	Sri Hiren Dutta	9854931159
4.	Safety Officer	O/c, Lakhimpur O/c, Panigaon	Sri Bhaskar Kalita Sri Palash Ranjan Das	9954239213 9954577164
5.	Liaison Officer	Supervisory Kanungo, North Lakhimpur Revenue Circle	Sri Dulal Konch	7002974285
6.	Information & Media Officer	DIPRO, Lakhimpur	Smti Mandira Chagiya	9365175169
7.	Operation Section Chief	O/c, Lakhimpur O/c, Panigaon	Sri Bhaskar Kalita Sri Palash Ranjan Das	9954239213 9954577164
	a) Staging Area Manager	E.I. D.T.O. Office		
	b) Rescue & Response Branch	Fire & Emergency Services, Lakhimpur	Sri Mantu Urang	70861 30722
	i) Natural Disaster	Sr. Station Officer, Fire & Emergency Service, Lakhimpur	Sri Mantu Urang	70861 30722
	ii) Epidemic & Health Hazard	District Aids Control Officer and District TB Officer	Dr. Jadadish Goswami	9101040643
	iii) Man Made Disaster	O/c, Lakhimpur O/c, Panigaon	Sri Bhaskar Kalita Sri Palash Ranjan Das	9954239213 9954577164
	c) Transport Branch (Road/Rail/Water and Air Unit)	District Transport Officer, Lakhimpur	Sri Sanjib Gogoi	7002609637
8.	Planning Section Chief	Field Officer, D.M.	Sri Dayananda Dutta	8638098527
	a) Situation Unit	Field Officer, D.M.		
	b) Resource Unit	Field Officer, D.M.		
	c) Documentation Unit	Field Officer, D.M.		
9.	Logistic Section Chief	Senior Assistant, North Lakhimpur Revenue Circle	Sri Hemanta Dutta	99543 82764
	a) Service Branch	Junior Assistant, North Lakhimpur Revenue Circle	Sri Mithu Malakar	98640 33657
	i) Communication Unit	I/c APRO	Sri Rajib Borah	7002695800
	ii) Medical Unit	SR. M&HO	Dhiren Saikia, SDM&HO	9678950371
	iii) Food Unit	Food Inspector	Sri Jushil Kaman	9954451611
	b) Support Branch	Jr. Assistant, North Lakhimpur Revenue Circle	Mithu Malakar	98640 33657
	i) Resource Provisioning Unit	Jr. Assistant, North Lakhimpur Revenue Circle	Mithu Malakar	98640 33657
	ii) Facilities Unit	J.E. PWD (B), Lakhimpur	Sri Deep Saikia	9435520480
	iii) Ground Support	A.E.E. PHE, Lakhimpur	Sarat Payeng	9678156679
10.	Finance Branch	Field Officer, North Lakhimpur Revenue Circle	Dayananda Dutta	8638098527
11.	Compensation/Claim Unit	Field Officer, North Lakhimpur Revenue Circle	Dayananda Dutta	8638098527

6) Dhakuakhana Revenue Circle:

1	Responsible Officer	Circle Officer	Rahul Doley, ACS	7086049160
2	Incident Commander	Circle Officer	Rahul Doley, ACS	7086049160
3	Liaison In Charge	Field Officer- DM	Bhaskar Jyoti Borah	8471007591
4	Information & Media	SK	Jiten Gogoi	6003954742
5	Operation Section Chief	OC, Dhakuakhana	Utpal Borah	6026900835
	a) Rescue & response Branch			

	i. Natural Disaster	Station Officer, Fire & Emergency Service, Dhakuakhana	Babul Mili	9859855160
	ii. Epidemic & Health Hazard	SDM&HO, Dhakuakhana	Dr. Maneswar Sonowal	7002709497
	iii. Manmade Disaster	OC, Dhakuakhana	Utpal Borah	6026900835
6	Planning Section Chief :	Circle Officer	Rahul Doley, ACS	7086049160
	a) Situation Unit :	Field Officer- DM	Bhaskar Jyoti Borah	8471007591
	b) Resource Unit :	Field Officer- DM	Bhaskar Jyoti Borah	8471007591
	c) Documentation Unit :	Field Officer- DM	Bhaskar Jyoti Borah	8471007591
	d) Demobilization Unit :	Field Officer- DM	Bhaskar Jyoti Borah	8471007591
7	Logistic Section Chief :	Circle Officer	Rahul Doley, ACS	7086049160
	a) Service Branch :	SK	Jiten Gogoi	6003954742
	i. Communication Unit :	OC, Dhakuakhana	Utpal Borah	6026900835
	ii. Medical Unit :	SDM&HO, Dhakuakhana	Dr. Maneswar Sonowal	7002709497
	iii. Food Unit :	Sub Inspector, Food & Civil Supply Dept., Dhakuakhana	Chai Won Weing Ken	9864706863
	b) Support Branch :	BDO, Dhakuakhana	Gauranga Duuta	9678885565
	i. Resource Provisioning Unit	EE, PWD (Roads), Dhakuakhana Teritorial Road Division	Kanak Boro	7002501427
	ii. Facilities Unit :			
	iii. Ground Support :	JE, PHE, Dhakuakhana	Ranjan Bharali	8876310076

5.2 STATE DISASTER RESPONSE FORCE:

Under the District Disaster Management Authority there are six nos of FRB boats in possession presently the maintenance of the boats are being done by the SDRF stationed in Lakhimpur and Dhakuakhana Fire Stations . Apart from SDRF the district has Trained Volunteers specialized on Search & Rescue and First Aid. They are ready to response to any type of Disasters that may strike in the district be it man made interval the SDRF team has rescues , Boat operations, Swimmers, and Divers who can promptly respond to any distress calls within the District.

Contact Person: - Station Officer, Fire & Emergency Station, North Lakhimpur Divn,
Station Officer, Fire & Emergency Station, Dhakuakhana Divn.

5.3 NATIONAL DISASTER RESPONSE FORCE:

A team of National Disaster Response Force (NDRF), 12th BN, C-coy stationed at Dhemaji District to assist the District Administration of Dhemaji and Lakhimpur and respond to any disastrous situation that may arise during the ensuing flood season. The team is led by two officers, one Inspector and a Sub –Inspector. Other man power in the team includes the following:

Electrician
Radio Operator
Nursing Assistant
Deep Diver
Vehicle Drivers
Rescuers
Cook

They also bring equipments for Search and Rescue activities if need arises.

Inflatable Motorised Rubber Boats
Deep diving Scuba Set
Life Buoy
Life Jacket
Ashka Tower Light
Floating Pump
Power Generator
Bullet Chain Saw

Apart from these they have Medical First Responder Kits / stores to attend to victims in times of emergency.

5.4 Information Dissemination System

The information dissemination at times of emergency for Lakhimpur District has been laid down as under:

- (1) The District Project Officer (Disaster Management) will be the nodal officer for this. He/She will apprise Deputy Commissioner, Addl. Deputy Commissioner (DM) and persons concerned, Circle Officers, Water Resource Deptt., PWD (Roads) deptt., National Disaster Response Force, through SMS and phone.
- (2) The representative from BSNL was asked to immediately arrange for alternative phone connectivity in the control room of Deputy Commissioner's Office. Nazarat Officer to take steps accordingly. DPO will also train flood control room duty personnel properly.
- (3) Regarding the information of the release of reservoir water of Ranganadi Hydel project by NEEPCO, the District Project Officer (Disaster Management) is entrusted to inform Deputy Commissioner, Addl. Deputy Commissioner (DM), Supdt. of Police and Circle Officers. Priority should be given on phone calls and then sending an SMS, to all concerned.
- (4) For any early warning reports received from North-East Space application Centre (NESAC), Umiam, Meghalaya, the same should be intimated to Executive Engineer, Water Resource, PWD State Roads / Rural Roads and Supdt. of Police, Addl. SP, SDO Civil Dhakuakhana and all Circle Officers.
- (5) Circle officers will have village vulnerability map with them so that they can pass message to respective Gaon Buras / LR Staff and PRI members without fail. Superintendent of Police will accordingly inform Officers- in- Charge of Police Stations and In-Charge of Out Posts. Circle Officers will also keep contact numbers of NDRF i/c at Chouldhuwa, boat owners of vulnerable villages and swimmers.
- (6) All concerned Departmental Heads, Circle Officers and their Officers, Gaon Buras should keep their mobiles on switch on mode round the clock till flood season is over.
- (7) As regards the operation of siren installed by District Administration (with assistance from NEEPCO) at strategic locations, Addl. Deputy Commissioner (DM) in consultation with Executive Engineer (Water Resource), Lakhimpur, should take the ultimate decision to buzz the siren in case of emergency only (if people need to be evacuated) to prevent any chaotic situation that may arise during high flood.
- (8) The Water Resource deptt. as well as the PWD (State and Rural Roads) should take steps to maintain a strong liaison between their officials and their manpower at the field level and keep the District Administration well informed on any emergency situations that may arise.
- (9) ADC (DM) is requested to arrange exposure program of NDRF for COs, SKs, DPO (DM), SDO (C), Dhakuakhana, so that in need of the hour, without any waste of time the services of NDRF could be utilized to its maximum.
- (10) ADC (DM) will utilize services of DIPRO for issuing press release for informing the public on GR issued, bamboo bridges constructed, making people aware about warnings (only in case of emergency). The contact nos. of DIPRO and DPO (DM) should be circulated to all concerned persons so that they can get the required information in need of the hour.

Chapter 6

Contingency Plans of Govt. Line Departments

6.1 Health Department by Joint Director of Health Services, Lakhimpur:

For ensuring preparedness in case of any eventuality during the Flood a two tire plan for handing Flood Emergencies has been hereby notified.

There will be two tires of Flood Emergency Teams under the Department of Health & Family Welfare, Lakhimpur namely:-

1. Management Teams (Annexure -I)
2. Medical Teams (Annexure- II)
 - i) Facilities availability (Annexure-I (a))
 - ii) Ambulance Availability (Annexure-II (b))

The Management Teams for Flood Emergency Situations will be divided into five Teams namely- Nodal Management Team, Transportation sub-Team, Manpower Sub-Team, Drug/Stock Management Sub-Team and Emergency Mobility Management Sub-Team. The indicative responsibilities of each sub-team are laid down below along with details of members of each sub-team. The sub-team will function as per direction of the Nodal Management Team and the Joint DHS Lakhimpur in case of any emergencies during flood situation.

Activities Planned for Flood Situation in the District

Activating the Flood Control Room:-

Flood Control Room at Office of Jt. DHS Lakhimpur
Tel. No-03752-222291
In-Charge: Dr. Dhiren Saikia, SDM&HO, Public Health, Contact No-

Various Phases of Flood:

- i. Before Flood
- ii. During Flood
- iii. After Flood

Before Flood Activities Planned:-

- Sensitizing the ASHA Worker & ANMs.
- Ensuring adequate stock in position of Halogen Tab, ORS, Blood Slide, RDK and drugs for minor ailment in all Sub-Centers.
- Additional Medical Stores at each BPHC

During Flood Activities Planned:-

- Halogen Tab, ORS are distribution to the ASHA Workers for use during flood situation.
- Ensuring adequate and safe drinking water – in coordination with other depts..
- Ensuring proper sanitation in villages – in coordination with other depts..
- Medical camps in affected areas – Health & Hygiene Education.
- Alert for epidemic situation.

After Flood Activities Planned:-

- Both Active & Passive Surveillance for Diarrhea and Dysentery or alike diseases.
- Health awareness through camps in affected areas.
- Health Camps if necessary.

Reporting:- daily reports on flood situation will be collected from each PHC and will be submitted to the Deputy Commissioner and also to Director Health Services, Assam. The reports will be compiled as per the reporting format of DHS, Assam by the Public Health Section of the Office of the Jt. DHS Lakhimpur on daily basis.

Annexure – I

Flood Emergency Teams (Management Teams)

Nodal Management Team

Indicative Responsibility:

- a) To activate all sub-teams immediately in case of any emergency/eventuality reported.
- b) To receive and coordinate all directions from District administration and to act upon them through appropriate sub-teams.

Sl.No.	Name	Designation/Hi	Contact No
1	Dr. Dhiren Saikia	SDM&HO Public Health	9864697782
2	Dr. Quin Boruah	SDM&HO (H.Q.)	9435085088

Transportation Sub-Team

Indicative Responsibility:

- a) To respond to the call of Nodal Management Team immediately.
- b) To arrange alternative manpower immediately in case of any emergency requirement.

Sl.No.	Name	Designation/Hi	Contact No
1	Mr. Biren Sarmah	Department of Public Health	9864697782
2	Mr. Abani Sarmah	DAM	7002770057

Manpower Sub-Team

Indicative Responsibility:

- a) To respond to the call of Nodal Management Team immediately.
- b) To arrange alternative manpower immediately in case of any emergency requirement.

Sl.No.	Name	Designation/Hi	Contact No
1	Dr. Nikhil Kakoti	Addl. Dy. Supt. NLCH (L)	9435388707

Drug/Stock Management Sub-Team

Indicative Responsibility:

- To respond to the call of Nodal Management Team immediately.
- To arrange alternative additional Medicine/Supplies immediately in case of any emergency requirement.

Sl.No.	Name	Designation/HI	Contact No
1	Mr. Mukta Saikia	DDSM, NHM (L)	9435775217
2	Mr. Vivekananda Sonowal	I/C, Indoor Pharmacy NLCH	8474047267

Emergency Mobility Management Sub-Team

Indicative Responsibility:

- To respond to the call of Nodal Management Team immediately.
- To keep Sanjivini, 104 Services Vehicles ready to meet any emergency requirement during election.

Sl.No.	Name	Designation/HI	Contact No
1	Mr. Debang Vikash Gogoi	DPM, NHM (L)	9101422386
2	Mr. Raktim Boruah	EME, 108 Service	9101297176
3	Mr. Raju Chutia	Sanjivani, 104 Service	8011210104

Annexure- II

Flood Emergency Teams (Medical Teams)

Various Medical Teams are constituted in various Block PHCs for Emergency Respond during flood situation in the District.

Indicative Responsibility of these Medical Teams is given below: -

- To respond to the call of Jt. DHS/SDM & HO immediately in case of any emergency situation.
- To keep sufficient stock of Medical/Supplies ready to meet any emergency requirement during flood.
- To keep a designated Vehicle ready in every Health institution for the team member to move immediately responding to any emergent call.
- The SDM & HO of every Block PHC will be First line officer for mobilizing the teams.

Dhalpur BPHC			
Medical Team for Dhalpur BPHC			
1	Dr. Nabajyoti Talukdar	MO	7002446081
2	Dr. Nabajyoti Talukdar		
3	Mrs. Dipali Dutta	GNM	8751077808
4	Mr. Raju Hazarika		9854462828
5	Mr. Naba Boruah	Gr-IV	7099340550
Simaluguri SHC			
1	Dr. Manab Jyoti Bora	MO	8638058993
2	Mr. Jibon Bora		9707098353
3	Mrs. Dipali Kakoti	Gr-IV	
Narayanpur SHC			
1	Dr. Nabajit Bora	MO	8638922142
2	Mr. Hemanta Bora		
3	Mr. Bipul Deuri		7002232857
4	Mr. Ranju Dutta		9678998959
5	Mrs Borsia Bora	ANM	9613143641
6	Mrs Anjana Bora		7896680284
7	Mr. Dibakar Sarma		9957750813
8	Mrs. Bijita Deuri		9435765173
Kharajkhat SD			
1	Mrs. Charu Dutta		9365699433
2	Mr. Mukul Madhab Bora	CHO	9101186463

Dhakuakhana Block PHC			
Sl.No.	Name	Designation/HI	Contact No
Covered area Dimoruguri, dangdhara & Pachim Dhakuakhana GP (Kekuripamuah sector)			
1	Dr. Prabhat Kuli	MO (i/c), Kekuripamuah MPHC	8876972179

2	Mrs. Pranita Boruah	CHO	
3	Mrs. Anjumoni Kutum	ANM, Kekuripamuah MPHC	9957225860
4	Mrs. Monika Doley	ANM, Kekuripamuah MPHC	8753937133
5	Mrs. Bina Boruah	ANM, Kekuripamuah MPHC	7399203030
6	Mrs. Kabita Doley	ANM, Kekuripamuah MPHC	7896637690
7	Mrs. Anima Phukan	ANM, Kekuripamuah MPHC	9954502075
8	Mrs. Beauty Konwar	ANM, Kekuripamuah MPHC	9954766412
9	Mrs. Niru Dutta	ANM, Kekuripamuah MPHC	8772062808
10	Mrs. Nitu Pegu	ANM, Kekuripamuah MPHC	9954941965
11	Mrs. Nilakhi Borah	ANM, Kekuripamuah MPHC	7896414116
12	Mr. Sanjib Das	MPW (M), Kekuripamuah MPHC	7538829572
13	Mr. Kisur Mazumdar	MPW (M), Kekuripamuah MPHC	7637994814
14	Mr. Dipak Chutia	Lab. Tech, Kekuripamuah MPHC	9957510963
15	Mr. Siba Pr. Pegu	SW, Kekuripamuah MPHC	9101088714
16	Mrs. Dipika Das	CHO	
Covered area Kherkata GP (Kekuripamuah Sector)			
Sl. No.	Name	Designation/HI	Contact No
1	Dr. Bristi Rekha Doley	i/c Bakulguri RPHC	7086812586
2	Mrs. Jimi Konwar	CHO, Bakulguri RPHC	8638179297
3	Mr. Pankaj Konch	BSW, Bakulguri RPHC	9954391507
4	Mrs. Juli Das	ANM, Bakulguri RPHC	8472930086
5	Mrs. Gitali Borah	ANM, Bakulguri RPHC	9678095235
6	Mrs. Bobita Borah	ANM, Bakulguri RPHC	8472892450
7	Mrs. Nirmali Doley	ANM, Bakulguri RPHC	6001101300
Covered area Matmora & Pub Dhakuakhana, GP			
(Matmora Section)			
1	Dr. S.N.R Patir	MO i/c, Matmara SD	8473047586
2	Mrs. Minata Missonng	ANM, Matmara SD	6000912831
3	Mrs. Sumi Dutta	CHO	8876685876
4	Mrs. Gitimoni Hazarika	CHO	7035364790
5	Mrs. Lina Pegu	ANM, Matmara SD	6002217302
6	Mr. Chitra Gohain	ANM, Matmara SD	9678163907
7	Mrs. Bhagya Nayak	ANM, Matmara SD	
8	Mrs Urbanshi Pegu	ANM, Matmara SD	9101674443
9	Mr. Jayanta Hazarika	MI MPW (M)	9101503181
10	Mr. Pranab Doley	MI MPW (M)	8135014162
11	Mr. Mofuizdin Ahmed	ANM, Matmara SD	9954151310
12	Mrs. Mnalisha Borah	ANM, Matmara SD	8638928940
13	Mrs. Rinumai Doley	ANM, Matmara SD	7896619265
Covered area Sadar Dhakuakhana, Uttar Dhakuakhana, Singia & Dhakuakhana Batomari GP, (Dhakuakhana Sector)			
1	Mr. Moneswar Sonowal	SDM&HO, Dhakuakhana BPHC	

2	Mrs. Kasmiri Kaja Hazarika	CHO	
3	Mrs. Neha Saikia	CHO	
4	Mrs. Tilak Prv. Gogoi	ANM	9401725801
5	Mrs. Bornali Das	ANM	
6	Mrs. Punyada Gogoi	ANM	801197617
7	Mrs. Rina Gogoi	ANM	
8	Mrs. Pratiba Chutia	ANM	
9	Mrs. Tilak Prv. Borgohain	ANM	90435920392
10	Mrs. Sumitra Das	ANM	
11	Mrs. Ghanakanti Gogoi	ANM	9957456851
12	Mrs. Rekhamoni Boruah	ANM	7002950350
13	Mrs. Jyotshna Gohain	ANM	600064567
14	Mrs. Junali Konwar	ANM	9950069289
15	Mrs. Hema Prv. Borah	ANM	8011223233
16	Mrs. Priyamai Konwar	ANM	3357821748
17	Mrs. Labanaya Doey	ANM	8473043508
18	Mr. Indibar Konwar	MPW (M)	6000061205
19	Mr. Lakhinandan Pagu	MPW (M)	9401725801
20	Mrs. Anu Borah	ANM	

Covered area Harhi & Gandhia GP (Dhakuakhana)

1	Dr. Gitartha Baruah	Mo	
2	Mrs. Meghna Saikia	CHO	9678408264
3	Mrs. Jimi Nath	CHO	9678796400
4	Mrs. Dilima Borah	ANM	8011991301
5	Mrs. Minakshi Borah	ANM	
6	Mrs. Mira Borgohain	ANM	6000323861
7	Mrs. Khirada Saikia	ANM	6002801218
8	Mr. Chandan Saikia	Lab. Tech	7002339076
9	Mr. Indibor Konwar	MPW(M)	6000061205
10	Mr. Kamal Deuri	SW	

Ghilamara BPHC

Covered area Ghilamara Sector, Chakuli SC & Bolahi SC

1	Dr. Monti Phukan	Dy. Suptd.	9957962177
2	Dr. Rajen Dutta	MO	9859164702
3	Mrs. Pinchona Namchoom	Sr. M&HO	7002983761
4	Mrs. Ponkhi Borah	CHO	9132160213
5	Mrs Moni Lamdo	CHO	7635813647
6	Mrs. Niva Sonowal	ANM	9435636656
7	Mrs. Priyakshi Chetia	ANM	9101551171
8	Mrs. Mamoni Saikia	ANM	9577300870
9	Mrs. Rewati Gohain	ANM	7399837917
10	Mrs. Mouchumi Borgohain	ANM	8472096301
11	Mr. Loohit Saikia	Lab. Tech	9101247638
12	Mrs. Palki Dutta	Pharmacist	7086838100
13	Mr. Ridip Saikia	Vaccinator	8472087136

14	Mr. Monuj Gohain	LI	600208935
15	Mr. Lakhi Hazarika	Gr. IV	8011649732

Covered area Sonari Chapori SC, Potia Chapori SC, Kekuri Bebejia SC & Balideuri SC

1	Dr. Dushmantha Kumbang	M&MO1	6001270066
2	Dr. Sankalpa Chanda	Mo	9435553214
3	Dr. Rumi Borah	M&MO1	6002825264
4	Mrs. Janmoni Saikia	CHO	6909872521
5	Mr. Chandra Kt. Doley	ABPM	876803358
6	Mrs. Issu Pr. Chutia	ANM	
7	Mrs. Nirama Doley Pegu	ANM	
8	Mrs. Ranjana Kutum	ANM	
9	Mr. Raju chutia	ANM	7896801214
10	Mrs Purnima Chutia	ANM	8811819509
11	Mrs Kakumoni Chutia	ANM	9706579940
12	Mr. Ghana Kt. Chutia	Gr-IV	
13	Mr. Deepak Gogoi	Pharmacist	9365082648
14	Mr. Utpal Deori	HE	7002178504
15	Mr. Junti Pegu	NMA	8135830807
16	Mr. Ankur Saikia	Lab. Tech.	9954263203
17	Mrs. Debajani Sonowal	Lab. Tech.	6001489995
18	Mr. Manoj Duarah	Dresser	8486836868

Covered area Bebejia SD & Borkhamukh SC

1	Dr. Tulumoni Doley	M&HO-1	9101001156
2	Dr. Saruav Nath	MO	7002585626
3	Mrs. Bornali Saikia	CHO	8134003155
4	Mr. Nirmal Sonowal	ABPM	8753950647
5	Mrs. Minumai Pegu	ANM	8812801013
6	Mrs. Monika Gogoi	ANM	8822304962
7	Mrs. Monita Kumbang	ANM	8473076505
8	Mr. Apurba Konwar	NMA	8811046404
9	Mr. Karan Chutia	Gr-IV	
10	Mr. Modhim Doley	Pharmacist	8638917588
11	Mrs. Puspanjali Das	Lab. Tech.	8753948974
12	Mr. Raju Chutia	SW	9365502265

Covered area Bodoibam SC & Ga – Dangarchuk SC

1	Dr. Parves Alom	M&HO1	8453367596
2	Mr. Abhijit Borpatra Gohain	CHO	8638793813
3	Mr. Jyotiprasad Boruh	CHO	6000181977
4	Mr. Debaranjan Doley	MPW	9954307407
5	Mr. Anjal Gogoi	MPW	8471912277
6	Mrs. Muhila Hazarika	ANM	9365492443
7	Mrs. Rupali Boruah	ANM	9101916667
8	Mrs. Niramai Doley	ANM	9101641578

9	Mrs. Minakshi Nath Das	ANM	7896274891
10	Mr. Pratyush Pratim Gogoi	Pharmacist	6002376518
11	Mr. Kangu Saikia	BHM	7086738405
12	Mr. Jitumoni Konwar	OP	9101889546
Control Room, Ghilamara			
1	Dr. Tulshi Prashad Chutia	M&HO - 1	8753951510
2	Mrs. Mayuri Gogoi	BPM	9954636718
3	Mr. Hafizur Rahman	BDM	9365931939
4	Mr. Kushal Borthakur	Pharmacist	9707762074
5	Mrs. Rina Konch	LHS	6000431015
6	Mrs. Chandeswari Boruah	SN	7896629374
7	Mrs. HIRAMA GOGOI	ANM	9854133428
8	Mr. Ananta Borgohain	Gr-IV	8474851233
9	Mr. Pankaj Hazarika	Computer	7002336360
10	Mr. Rituparna Das	Pharmacist	9435097371

Boginodi BPHC			
Medical Team for Boginodi BPHC			
1	Dr. Rajen Chetry	GDMO	9957033802
2	Mr. Sarat Dutta	S.I.	7002070534
3	Mr. Swapnajyoti Doley	Pharmacist	8876259391
4	Mr. Dilip Sharma	MTS	9957352137
5	Mr. Bhokti Prasad Sonowal	MPW (M)	9101224641
6	Mr. Raju Sonowal	MPW (M)	9957587305
7	Mr. Ranjit Sonowal	Gr-IV	7896629374
8	Mr. Sunit Das	Gr-IV	7086224449
Medical Team for Badhakara area under Badhakara MPHC			
1	Dr. Manab Jyoti Pegu	M&HO1	7576929304
2	Shri Upasana Baruah	Pharmacist	9127086466
3	Shri Hafijur Rahman	RHI	8472848180
4	Shri Jayanta Dutta	SI	9854444855
5	Shri Dipak Dutta	SW	6900523209
6	Shri Gunada Phukan	ANM	9954873637
7	Shri George Pegu	Gr-IV	8752963364
Medical Team for Chouldhuwa area under Chouldhuwa MPHC			
1	Dr. Somaditya Sarma	M&HO	8486608784
2	Shri Pulak Borgohain	Pharmacist	9101284015
3	Shri Deep Raj Pegu	MPW (M)	9678161908
4	Shri Ujjal Duwarah	SW	7399165704
5	Shri Sarbeswar Mili	MPW (M)	9101640772
6	Shri Nicky Modi	GNM	9706139707
7	Shri Nabanita Sonowal	ANM	9954616679
8	Shri Durgeswar Hazarika	Gr-IV	8399878152

Medical Team for Seajuli area under Seajuli MPHC			
1	Dr. Naruttam Borah	M&HO	7002700847
2	Shri Kabita Morang	Pharmacist	7002726368
3	Shri Khirod Deori	NMA	6900767418
4	Mrs. Karabina Neog	GNM	7002150573
5	Shri Rina Saikia	ANM	8638880113
6	Shri Manik Hiloidari	Gr-IV	9678825671
Medical Team for Ananda T.E. area under Ananda T.E. MPHC			
1		MO	
2	Shri Biswajit Chetry	Pharmacist	7399305420
3	Mrs. Mamoni Das	ANM	6000627393
Medical Team for Gharmara area under Gharmara MPHC			
1	Dr. Rupam Narah	M&HO1	8638604405
2	Shri Bideswar Sonowal	Pharmacist	9957622463
3	Shr Majoni Deori	SW	8638982356
4	Shri Biju Kr. Doley	MPW	7002727220
5	Shri Bijay Krishna Khound	SW	6900521752
6	Shri Deba Baruah	SI	9678189979
7	Mr. apurba Doley	SW	9678477898
8	Shri Minu Borah	ANM	8638582504

Nowboicha BPHC			
Medical Team for			
1	Dr. Sahil P. Azad	M&HO-1, Team Leader	9886732722
2	Shri Pradip Deuri	HE	7002400384
3	Shri Hira Hazarika	SW	6002781266
4	Shri Navajyoti Pator	MPW	9101163061
5	Shri Santanu Konwar	MPW	6002767978
6	Shri Sanjib Phukan	MPW	9957246231
7	Shri Diptee Hazarika	ANM	8876336904
8	Shri Budhin Gogoi	MPW	8638194469
9	Shri Gakul Sarma	MPW	9101317620
10	Mr. Bhagirath Das	MPW	
11	Shri Utpal Gogoi	MPW	9101055617
12	Shri Dipanjali Dutta	ANM	9365998019
13	Shri Junti Dutta	ANM	9101269622
14	Shri Bipul Boruah	HA	6000406896
15	Shri Rupali Sonowal	ANM	6001516871
1	Dr. Montu Boro	Mo	8638914186
2	Shri Ankumoni Dutta	SW	6003917036
3	Shri Biman Morang	MPW	9101614105
4	Shri Abhijit Das	MPW	9101448360
5	Shri Gupal Chutia	MPW	9864672832
6	Shri Rajumoni Saikia	MPW	9101300738
7	Shri Romoni Bogohain	MPW	9101489184

8	Shri Rukma Nath Doley	MPW	7002713331
9	Shri Dhiraj Das	MPW	7002969967
10	Shri Laksan Das	MPW	7896837727
11	Shri Kalpana Devi	ANM	7576006939
12	Shri Monti Bhuyan	ANM	6001306395
13	Shri Achima Saikia	ANM	6001306395
14	Shri Ranu Dutta	ANM	9365529843
15	Shri Bharati Borah	ANM	9435186630

Medical Team for Azad SD area under Nowboicha BPHC

1	Dr. Boikuntha Doley	MO, Team Leader	
2	Shri Tridip Paw	NMA	8011492055
3	Shri Kamala Kt. Doley	MPW	9864733661
4	Shri Jayanta Borgohain	MPW	9954333647
5	Shri Poroma Hazarika	NMA	9678586963
6	Shri Junumai Bora	ANM	9101205147
7	Shri Rupjyoti Pegu	ANM	9707122186
8	Shri Hemen Kr. Phukan	MPW	6001971029

Medical Team for Panigaon SHC area under Nowboicha

1	Dr. A. Pegu	M&HO1	9864364526
2	Shri Juri Borah	HE	91016197960
3	Shri Abaninda Saikia	NMA	6000728388
4	Shri Hiralal Das	MPW	7002899892
5	Shri Ruhini Borah	MPW	6001607364
6	Shri Anima Borah	Sw	7086073982
7	Shri Chintamoni Hazarika	ANM	9435803191
8	Shri Babita Saikia	ANM	9678616424
9	Shri Pronita Kumbang	ANM	
10	Shri Bijaya Doley	ANM	9401992634
11	Shri Jyoti Rekha Taid	ANM	7099716368

Medical Team for Garsiga SD area under Nowboicha BPHC

1	DR. Prabitra Roy	MO	7002159332
2	Shri Luhit Sarmah	NMA	9101877926
3	Shri Arup Dutta	SW	7099692627
4	Shri Dipankar Sonowal	Vaccinator	9101371734
5	Shri Smriti Mili Narah	ANM	8135052869
6	Shri Hemalata Das	ANM	9954380897
7	Shri Punima Saikia	ANM	9957684046
8	Shri Kanaklata Gogoi	ANM	9365835441
9	Shri Nikumoni Saikia	ANM	9707733113
10	Shri Dipjyoti Deori	MPW	8876673711

Bihpuria BPHC

Medical Team for Bihpuria BPHC

1	Dr. Keshab Jyoti Hazarika	SDM&HO	8822445357
2	Shri Ramananda Dekabaruah	SI	9954377516

3	Shri Indra Kakoti	SI (M)	8011630836
4	Shri Hemen talukdar	MPW	9864858967
5	Shri Dibya Pegu	MPW	8486456321
6	Shri Tankeswar Sharma	MPW	8811959954
8	Shri Kukil Kr. Bharali	SW	8638787833
9	Shri Lili Bora	ANM	9854897212
10	Shri Rubu Jyoti Borah	ANM	9508419366
11	Shri Sabtri Borah	ANM	9577269359
12	Shri Bitupon Boruah	MPW	7086895034
13	Shri Thagiram Kalita	Gr-IV	9854535894
Medical Team for Keyamora MPHC area under Bihpuria BPHC			
1	Shri Rajib Saha	Pharmacist	9957697419
2	Shri Marta Nag	ANM	9435821113
3	Shri Kanaklata Baruah	ANM	8749802925
4	Shri Gubin saikia	Gr-IV	9101863849
Medical Team for Bahgorah MPHC area under Bihpura BPHC			
1	Dr. J. Malakar	M&HO	7578951734
2	Shri Pradip Pawe	CHO	8638135481
3	Shri priyanka boruah	CHO	8453103549
4	Shri Diganta Sharma	Pharmacist	9101036949
5	Shri Robin Sharma	MPW	7896595344
6	Shri Pranabjyoti Das	MPW	9854140037
7	Shri Kalpana Hazarika	ANM	9101145601
8	Shri Sharmila Deuri	ANM	9954337009
9	Shri Madhumai Deuri	ANM	9577018386
10	Shri Joya Lagachu	ANM	8812892840
11	Shri Rimpa Deuri	ANM	9954535175
12	Shri Sunali Deuri	ANM	6003676195
Medical Team for Bongalmora CHC area under Bihpuria BPHC			
1	Dr. Dipen Borah	M&HO	9954626253
2	Shri Pankaj Kr. Das	Pharmacist	9864833230
3	Shri Rambha Doley	ANM	7896894139
4	Shri Jaya Deuri	ANM	6900930600
5	Shri Anuara Begum	ANM	9854040181
6	Shri Phuleswari Saikia	ANM	6913020471
7	Shri Prasanna keot	MPW	9707384859
8	Shri Dipti Pathori	MPW	9706945820
9	Shri Putul Kr. Boruah	Driver	9859159247
10	Shri Sorot Borah	Gr-IV	9864396599
Medical Team for Laluk MPHC area under Bihpuria BPHC			
1	Dr. P. K. Deuri	MO	9435086787
2	Dr. J. Pandu	MO	8638054045
3	Shri Punima Borah	ANM	6001045992
4	Shri Muklesuddin Ahmed	MPW	9957737563
5	Shri Minu Dutta	ANM	9401123329

6	Shri Pinku Borah	ANM	9859104032
7	Shri Kalpana Borah	ANM	9854301436
8	Shri Renu Probha Das	ANM	9365562712
9	Shri Sarifina Kerkata	ANM	6000823505
10	Shri K. Rajbonkhi	Gr-IV	7399546144
11	Shri Kesab saikia	Gr-IV	9859299725
12	Shri Lila Saikia	Gr-IV	6011642400
13	Shri Jugen Borah	Gr-IV	9859104364
Medical Team for Harmoti MPHC area under Bihpuria BPHC			
1	Dr. Mrinmoy Hazarika	M&Ho	9678325091
2	Shri Monalisa Deori	Pharmacist	
3	Shri Sushen Borah	SW	9957804743
4	Shri Munindra Neog	SW	9859406117
5	Shri Parag Dutta	Gr-IV	9101102708
Medical Team for Meneha MPHC area under Bihpuria BPHC			
1	Dr. Ratul Amin Ahmed	MO	
2	Shri Gita Bharali	ANM	9854336649
3	Shri Bidyut Dutta	MPW	9577646272
4	Shri Parul Dutta	ANM	8876676027
5	Shri Minakhi Gogoi	ANM	8011337077
6	Shri Amita Sarmah	Gr-IV	8138972655

Annexure- II(a)

Facilities available in Different Health Institutions of Lakhimpur District

Name & type of Health Institutions:-

Sl. NO.	Health Institution	Number of Institution
1	District Hospital	1Nos.
2	SDCH	1Nos.
3	FRU	1Nos.
4	Block PHC	6Nos.
5	CHC	6Nos.
6	Model Hospital	3Nos.
7	Mini PHC	22Nos.
8	State Dispensary	6Nos.
9	Urban Health Center	1Nos.
10	Sub-Center	156Nos.

Indoor Facilities in different Health Institutions:-

Sl.No.	Name Of Health Institutions	Type Of Health Institutions	Bed Capacity (In Numbers)
1	North Lakhimpur Civil Hospital	District Hospital	200Bedded
2	Dhakukhana CHC	CHC	30Bedded
3	Ghilamara CHC		30Bedded
4	Nowboich CHC		30Bedded
5	Boginodi CHC		30Bedded
6	Bihpuria CHC		30Bedded
7	Dhalpur CHC		30Bedded
8	Boginodi Model Hospital		Model Hospital
9	Laluk Model Hospital	30Bedded	
10	Narayanpur Model Hospital	30Bedded	

Number of Mobile Medical Unit:-

Sl. No.	Name of institution	Men power	Number of Men Power
1	Dhakuakhana	1. Doctor	1 Nos.
		2. Nurse	1 Nos.
		3. Pharmacist	1 Nos.
2	Lakhimpur	1. Doctor	1 Nos.
		2. Nurse	1 Nos.
		3. Pharmacist	1 Nos.

Facilities Mobile Boat Clinic:-

Doctor	1 Nos.	Contact Person Mr. Tapan Bora, DPO 9957547905
GNM	1 Nos.	
ANM	1 Nos.	
Pharmacist	1 Nos.	
Leb. Tech.	1 Nos.	
Community Worker	1 Nos.	

Annexure- II (b)

Ambulance available in different Health Institutions

Sl. No.	Registration Number	Name of Health instruction	Functional Status
1	AS-01AD-1605	NLCH	Functional
2	AS-01AD-7127	NLCH	Functional
3	AS-01AD-6083	Dhalpur PHC	Functional
4	AS-01AD-6797	Bongalmora CHC	Functional
5	AS-01AD-6773	Laluk MPHC	Functional
6	AS-01AD-9921	Gorchiga SD	Functional
7	AS-01AD-9922	Azad SD	Functional
8	AS-01AD-9920	Narayanpur SHC	Functional
9	AS-01AD-6859	Bahgora MPHC	Functional

108, 102 & Adarani available in the district:-

Sl. NO.	Vehicle Head	Service Area/Location	Vehicle Station	Functional Status
1	108	Narayanpur	Police Station	Functional
2	108	Bihpuria	Police Station	Functional
3	108	Simoluguri	Hospital	Functional
4	108	Bongalmora	Police Station	Functional
5	108	Laluk	Police Station	Functional
6	108	Nawboicha	Hospital	Functional
7	108	Panigaon	Police Station	Functional
8	108	NL Civil Hospital	RENT	Functional
9	108	Boginodi	Police Station	Functional
10	108	Chauldhowa	Police Station	Functional
11	108	Ghilamora	Police Station	Functional
12	108	Dhakuakhana	Police Station	Functional
13	102	Dhakuakhana	Sonarichapori Hospital	Functional
14	102	Ghilamora	Hospital	Functional
15	102	Boginodi	Hospital	Functional
16	102	NL Civil Hospital	RENT	Functional
17	102	Nawboicha	Hospital	Functional
18	102	Laluk	Hospital	Functional
19	102	Bongalmora	Hospital	Functional
20	102	Bihpuria	Hospital	Functional
21	102	Harmotty	Hospital	Functional
22	102	Dhalpur	Hospital	Functional
23	102	Sonarichapori	Sonarichapori Hospital	Functional

N.B.:- All notified Team Member are hereby directed to keep their Mobile Switched On as all the team member will have to take telephonic order from superior officers during the Flood Emergency, if any.

6.2 Water Resources Division, North Lakhimpur

North Lakhimpur Water Resources Division deals with flood and erosion problems of the major services in the Lakhimpur District of Assam. This Division maintains the embankments which are under its jurisdiction. The jurisdiction of North Lakhimpur W.R Division covers the river Subansiri (right bank and some reaches of left bank) in the east and the river Pichala in the west. It is bounded by the hills of Arunachal Pradesh in the North and the Brahmaputra and the Subansiri in the south.

This Division consists of two-Division. They are-

- 1) North Lakhimpur Water Resources Sub-Division & 2) Bihpuria Water Resources Sub-Division.

The important rivers falling under the jurisdiction of North Lakhimpur Water Resources Sub-Division are – 1) Subansiri, 2) Ranganadi, 3) Kakoi, 4) Singra, 5) Boginadi, 6) Dirgha, 7) Pabha

The important rivers falling under jurisdiction of Bihpuria Water Resources Sub-Division are –

- 1) The Brahmaputra, 2) Subansiri, 3) Dikrong, 4) Durpang, 5) Pichala (Sessa)

A major part of the embankment system under North Lakhimpur Water Resources Division was constructed in the year 1955-56. As such the life of the embankment system as per design has already been passed away where no works has been taken since then. Three major schemes under FMP have been taken up for raising and strengthening along with anti- erosion works in the river basin at Ranganadi, Dikrong & Durpang and work is physically completed. But, no major repair and maintenance work of the dykes had taken up under the North Lakhimpur W.R. Division due to paucity of fund. The benefited area of different dykes are as follows.

Sl.No.	Name of river	Length of embankment	Benefited area
1	The Brahmaputra	33.714 Km	11094 Hectors
2	Subansiri	42.800 Km	13341 Hectors.
3	Other tributaries	238.191 Km	57460 Hectors
	Total =	314.705 Km	

With a view to take timely and effective measures, constant watch/vigil will be taken over the whole embankment system.

During the flood season, water level of the Brahmaputra and its main tributaries will be observed as some key points. They are stated below-

Sl.No.	Name of river	Gauge site	Danger level
1	The Brahmaputra	At 23 rd Km (Jamuguri)	79.30M
2	Subansiri	i)At 20 th Km (Dhalghat)	90.40M
		ii)At Ghanchari	87.60M
		iii)At Silikhaguri	80.60M
3	Ranganadi	At Railway Bridge	95.02M
4	Dikrong	At Sissapathar RCC bridge	86.60M

The water levels and rainfall data will provide useful advance warning about the flood.

Flood Warning:

In order to keep all flood information such as flood situation from time to time a control room will be functioning in the office of the Executive Engineer, North Lakhimpur Water Resources Division, North Lakhimpur with effect from 15th May/2022 and up to 31st October/2022. The Assistant Executive Engineer (TC) of the North Lakhimpur Water Resources Division will be in-charge of the Control Room. The control room will be functioning on shift duty basis with departmental staff and flood level of different river including all urgent flood message will be recorded in the control room. These data will be transmitted to the higher authority of the Department, District Civil Administration by the in-charge of the control room periodically.

The Departmental telephone No. 03752-222144, 6002912415 (Bihpuria W.R. Sub-Division) and 6002912414 (North Lakhimpur) will be installed in the control room.

The embankment system under North Lakhimpur Water Resources Division are as follows:-

Under North Lakhimpur W.R. Sub-Division:

Sl. No.	Name of the Embankment	Sub-Length	Total Length
1.	Flood embankment along right bank of Subansiri from Bhimporaghat to Na-Ali- village.		40.80 Km

2.	Marginal bund on L/B of Subansiri at Hatiyamora		2.00 Km
3.	Ranganadi Left Bank embankment from Ampora to Amtola and extension to Khabolighat.		29.80 Km
4.	Ranganadi right bank embankment 1. From Dejou to Pahumara 2. From N.T. Road to Kharkati 3. From Kharkati to Pakaniaghat 4. Guide bund on R/B at Rupahijan	6.57 Km 6.50 Km 16.20 Km 1.74 Km	31.01 Km
5.	Boginadi left bank embankment from Rajgarhali to N.T Road.		6.90 Km
6.	M/E along left bank of river Singra from Phulbari to Pandhowa		16.625 Km
7.	M/E along right bank of river Singra from Soronia to Kalakhowa		10.435 Km
8.	Pabha R/B embankment from Rajgrahali to Dhunabari PWD Road		30.400 Km
9.	Dirgha R/B embankment from Seajuli T.G to Bhimporaghat		9.60 Km
10.	Kakoi R/B embankment from Lilabari T.G. to Kadam		9.50 Km
11.	Embankment on left bank of Gorajan		3.20 Km
12.	i) Sumdiri R/B embankment from Sukulibaria to Majgaon ii) Sumdiri L/B embankment to protect North Lakhimpur College iii) Sumdiri R/B embankment (Pilot Project)	9.40 Km 0.62 Km 5.05 Km	15.07 Km
13.	Embankment on Right Bank of Hatilung		9.10 Km

1. Under Bihpuria Water Resources Sub-Division: -

1.	Brahmaputra dyke from Jamuguri to Kharoi outfall		4.765 Km
2.	Brahmaputra dyke from Badati to Jamuguri (Subansiri)		28.949 Km
3.	Dikrong left bank embankment from Harmutty T.G to Dahgharia		27.20 Km
4.	Dikrong Right Bank Embankment: i) To protect Bihpuria town & its surrounding areas ii) To protect Madhupur village and its surrounding areas iii) PWD Dowel Bund	2.90 Km 3.10 Km 4.01Km	10.01 Km
5.	M/E along both bank of river Durpang from Raggarhali to its outfall at Pichala 1. On Left Bank 2. On Right	7.894 Km 7.474 Km	15.369 Km
6.	Embankment along left bank of river Pichalafrom Rajgarhali to Bikrampur		6.40 Km

VULNERABLE SECTIONS UNDER NORTH LAKHIMPUR W.R. DIVISION

Sl no.	River	Name of Embankment/unembankment portion	Location/Area	Length of Critical/Vulnerable reach (in M)	Type of Criticality/Vulnerability (like breach/ less free board/ less offset/ in adequate section/erosion etc)
1	Singra	Singra R/B Embankment (D/S of NH-15)	From CH: 1,000m to 2,725m (Chamuagaon) & from CH: 4,600m to 5,600m (Kolakhowa)	2725	Erosion
2		Singra L/B Embankment (U/S of NH-15)	From CH: 0m to 7,500m (Bharalua, Chumoni, Fulbaribasti, Kuyiyabari)	7500	In adequate section
3	Pabha	Pabha R/B Embankment	From CH: 9500m to 32000m (NH-15 to Dhunaguri)	22500	In adequate section
4	Ranganadi	Ranganadi L/B Embankment	At 2nd KM (Borbeel)	1000	Erosion
5			From CH: 26,300m to 26,800 (Nepaligaon)	500	Erosion
6			From CH: 27,200m to 27,600 (Kuwatipar)	400	Erosion

7			From CH: 28,500m to 29,300 (Chenyamari)	800	Erosion
		Ranganadi R/B Embankment	From CH: 0m to 600m, from CH: 950m to 1,200m (Dejoo Pathar), from CH: 1,500m to 1,900m, from CH: 3,300m to 4,100m (Ujani Khamti gaon), from CH: 6,000m to 6,350m (Near Satajan),	2400	Erosion
8			From CH: 8,800m to 10,000 (Potabeel)	200	Less Offset, Erosion
9			From CH: 14,600m to 14,750 (Kharkati)	150	Boiling
10	Ranganadi	Ranganadi R/B Embankment	At 15th KM (Kundugaon)	50	Less Offset, Erosion
11			From CH: 16,800m to 17,000 (Damukial)	200	Less Offset, Erosion
12	Rupahijan	Rupahijan Guide Bund	From CH: 0m to 1,740	1740	In adequate section
12	Subansiri	Subansiri R/B Embankment	From CH: 25,350m to 25,800 (1 No. Sumdirimukh)	450	Erosion & Inadequate Section
13			From CH: 26,400m to 27,600m (Kakotitup)	1200	Erosion & Inadequate Section
14			From CH: 29,500m to 30,500m (Khaga Amguri)	1000	Erosion
15			From CH: 33,500m to 34,500m (Chandrapur)	1000	Erosion
			From CH: 38,000m to 39,500m (Mudoibeel)	1500	Erosion
16		Unembankment	Sonowal gaon, Haridas	3500	Erosion
17		Unembankment	Sagolikota, Kolakhowa	1500	Erosion
18	Dirgha	Unembankment	Dumbabasti (R/B)	600	Erosion
19			No.1 Harania (L/B)	700	Erosion
20			Lalpani (R/B)	500	Erosion
21	Boginadi	Unembankment	No.2 Bhangabeel (R/B)	800	Erosion
22			No.1 Harania (R/B)	500	Erosion
23			Ratanpur Saharia (L/B)	500	Erosion
24			Khurachuk (R/B)	800	Erosion

ACTION PLAN FOR FLOOD FIGHTING WORKS FOR THE FLOOD SEASON OF 2023-24

Name of Division: - North Lakhimpur Water Resources Division, North Lakhimpur

Sl. No	Activities	Tentative time frame	Remarks
1.	Identification of vulnerable reaches of dykes	20.03.2023 to 14.04.2023	a) Action Plan is mostly dependent on severity of flood and may require alteration/ additions etc. in time.
2.	Submission of flood drill estimate and contingency plan	15.04.2023 to 30.04.2023	
3.	Arrangement/ Purchase of flood fighting materials etc.	01.05.2023 to 15.05.2023	

4.	(i) Stocking flood fighting materials at vulnerable site/ Sub- Divisional store/site store. (ii) Establishment of the Divisional Control room. (iii) Field information and network (iv) Formation of village level/ site levels flood prevention and supervision committees etc. (v) Detailment of Departmental Field staff. (vi) Establishment of field flood gauge, M.B etc.	01.05.2023 to 15.05.2023.	b) Sl. 3 and Sl. No. 7 are dependent on fund allocation by Govt. for the purpose.
5.	(i) Co-ordination/ Liaison with District Administration, District Sub- Division Police Authorities, Zila Parishad, CWC, inter Departmental and allied authorities etc.	15.05.2023 to 31.10.2023. (As and when necessary)	
6.	Dispatch/ Communication of flood message etc.	15.05.2023 to 31.10.2023.	
7.	Patrolling of dyke/ vulnerable reaches and fighting with flood as per necessity at sites and availability to fund.	15.05.2023 to 15.10.2023.	
8.	Post flood assessment	After every major flood and at the end of entire flood season.	

ANNEXURE-I

Name of Division: - North Lakhimpur Water Resources Division, North Lakhimpur

Sl. No.	Name of Co-coordinating Officer	Designation	Address & Phone No/Fax No.
1.	Sri S. Abbasi, IAS	Secretary to the Govt. of Assam, W.R. Department, Assam.	Office of the Secretary to the Govt. of Assam, W.R. Department, Secretariat Block-B 3 rd Floor, Dispur, Ghy-6 Ph./Fax No.03612237029, EMAIL: - wrdassam@hotmail.com.
2.	Sri Barsing Rongpi	Chief Engineer, W.R. Department, Guwahati-3	Office of the Chief Engineer, W.R. Department, Ghy-3 Ph/ Fax No. 03612666030, 9954022661 (M) EMAIL: -cewr.d.assam@yahoo.co.in
3.	Sri Palash Goswami	Addl. Chief Engineer, Upper Assam Zone, W.R. Department, Dibrugarh	Office of the Addl. Chief Engineer, Upper Assam Zone, W.R. Department, Dibrugarh, Ph.No.0373 / 2301036(O) 2300194 (R), 9435050347 (M)
4.	Sri Samiran Deka	Superintending Engineer, Lakhimpur W.R. Circle, North Lakhimpur.	Office of the Superintending Engineer, Lakhimpur W.R. Circle, North Lakhimpur, Ph.No. 03752/222331(O), 9435028771(M)
5.	Sri Aliul Akhtar	Executive Engineer, North Lakhimpur W.R. Division	Office of the Executive Engineer, North Lakhimpur W.R. Division. North Lakhimpur. Ph. No- 9435385285(M)
6.	Sri Pratim Gogoi	Asstt. Executive Engineer, North Lakhimpur W.R. Sub Division, North Lakhimpur	Office of the Asstt. Executive Engineer, North Lakhimpur W.R. Sub-Division, North Lakhimpur Ph.No.9101298460(M)
7.	Sri Jibon Kanti Chanda	Asstt. Executive Engineer, Bihpuria W.R. Sub Division, Bihpuria	Office of the Asstt. Executive Engineer, Bihpuria W.R. Sub-Division, Bihpuria Ph.No.9101719943 (M)

ANNEXURE-II

Name of Division: - North Lakhimpur W.R. Division.

Sl. No.	Name of River	Name of dyke	Beat	Name of field officer and H.Q.
1	2	3	4	5
1.	Brahmaputra	Brahmaputra dyke from Badati to Kharoi outfall	1.Ch. 0m-27100m	Sri Sibanga Gautom Goswami, A.E, H.Q. Bihpuria Ph.No.7002432764.

2.	Subansiri	Subansiri R/B embankment from Bhimporaghat to Na-Ali Village	1.Ch. 0m- 25300m	Sri Jagat Borah, J.E, H.Q North Lakhimpur Ph.No. 8638024674(M)
		Subansiri R/B embankment from Bhimporaghat to Na-Ali Village	1.Ch. 25400m-35000m	Sri Jayneswar Chutia, J.E, H.Q North Lakhimpur Ph.No. 9435536291
		Subansiri R/B embankment from Bhimporaghat to Na-Ali Village	1.Ch. 35000m-40800m	Sri Jibon Khatoniar, Sub. Engg., H.Q North Lakhimpur Ph.No. 9678925979
		Subansiri R/B Dhunaguri to Chenimoraghat	1. Ch.0m to 2500m	Sri Sibanga Gautom Goswami, A.E, H.Q. Bihpuria Ph.No.7002432764
3	Ranganadi	Ranganadi L/B embankment from Ampora to Amtola	Ch. 0m-7450m	Sri Sanjib Gohain, AE, H.Q. North Lakhimpur Ph.No.7002747467 (M)
			Ch.7450-10300 & Ch.10800-16950m	Sri Balin Kalita, AE, H.Q. North Lakhimpur Ph.No.9706683992
			Ch.16950-25950m	Sri Sanjib Gohain, AE, H.Q. North Lakhimpur Ph.No.7002747467 (M)
			Ch.25950-31000m	Sri Jayneswar Chutia, JE, H.Q. North Lakhimpur Ph.No. 9435536291
		Ranganadi R/B embankment from Dijoo to Pohumara	Ch.0m to 6500m & Ch.7600m to 8350m	Sri Jadav Kr. Nath, J.E, H.Q. North Lakhimpur Ph.No. 9401261954(M)
			Ch.8350m to 25850m	Sri Rajib L. Phukan, Sub. Engg., H.Q. North Lakhimpur. Ph.No. 9435085150 (M)
			Ch. 25850m to 28100m	Sri Jayneswar Chutia, J.E, H.Q North Lakhimpur Ph.No. 9435536291
4	Singra	Singra R/B embankment from Soronia to Kolakhowa	U/S of NH-52	Sri Balin Kalita, AE, H.Q. North Lakhimpur Ph.No.9706683992
			D/S of NH-52	Sri Sanjib Gohain, AE, H.Q. North Lakhimpur Ph.No.7002747467 (M)
		Singra L/B embankment from Phulbari to Borsala	U/S of NH-52	Sri Sanjib Gohain, AE, H.Q. North Lakhimpur Ph.No.7002747467 (M)
			D/S of NH-52	Sri Jagat Borah, J.E, H.Q. North Lakhimpur Ph.No.9401359293
5	Sumdiri	Sumdiri R/B Embankment (Pilot Project)	Ch.0m to 5005m	Sri Jayneswar Chutia, J.E, H.Q North Lakhimpur Ph.No. 9435536291
		Sumdiri R/B Embankment from Sukulibaria to Majgaon	Ch.0m to 9400m	Sri Sanjib Gohain, AE, H.Q. North Lakhimpur Ph.No.7002747467 (M)
		Sumdiri L/B embankment to protect North Lakhimpur College	Ch.0m to 620m	Sri Sanjib Gohain, AE, H.Q. North Lakhimpur Ph.No.7002747467 (M)
6	Hatilung	Hatilung R/B embankment from N.T. Road to Azad PWD Road	Ch.0m to 9100m	Sri Sanjib Gohain, AE, H.Q. North Lakhimpur Ph.No.7002747467 (M)
7	Kakoi	Kakoi R/B embankment from Lilabari T.G. to Kadam	Ch.0m to 9500m	Sri Chayan Sonowal, J.E, H.Q. North Lakhimpur Ph.No.9957608759

8	Boginadi	L/B embankment from Rajgarhali to NT Road	Ch.0m to 6900m	Sri Jayneswar Chutia, J.E, H.Q. North Lakhimpur Ph.No. 9435536291
9	Dirgha	R/B embankment from Seajuli tea garden to Bhimporaghat	Ch.0m to 9600m	Sri Jayneswar Chutia, J.E, H.Q North Lakhimpur Ph.No. 9435536291
10	Pabha	Pabha R/B embankment from Rajgarhali to Dhunabari PWD Road	Ch.0m to 30430m	Sri Sanjib Gohain, AE, H.Q. North Lakhimpur Ph.No.7002747467 (M)
11	Dikrong	Dikrong L/B embankment from Harmati TG to Dahgharia	Ch.0m to 10000m	Sri M.B Qutub, J.E, H.Q. Bihpuria Ph.No.9954100786
		Dikrong L/B embankment from Harmati TG to Dahgharia	Ch.10000m to 27200m	Sri Sibanga Gautom Goswami, A.E, H.Q. Bihpuria Ph.No.7002432764.
		Dikrong R/B embankment from Railwayline to Bihpuria town (Sissapather RCC bridge)	Ch.0m to 13500m	Sri Sibanga Gautom Goswami, A.E, H.Q. Bihpuria Ph.No.7002432764.
		Dikrong R/B from Bihpuria town to Maricha Pather (Town protection)	Ch.0m to 2910m	Sri Chayan Sonowal, J.E, H.Q. North Lakhimpur Ph.No.9957608759
		Dikrong R/B PWD Dowel bund	Ch.0m to 4000m	Sri Chayan Sonowal, J.E, H.Q. North Lakhimpur Ph.No.9957608759
		Dikrong R/B Madhupur dyke.	Ch.0m to 3100m	Sri Chayan Sonowal, J.E, H.Q. North Lakhimpur Ph.No.9957608759
		Dikrong R/B from Madhupur to Dahgharia	Ch.0m to 1800m	Sri Chayan Sonowal, J.E, H.Q. North Lakhimpur Ph.No.9957608759
12	Durpang	Durpang both bank embankment from Rajgarhali to its outfall Pichala	Ch.0m to 7892m L/B Ch.0m to 7875m R/B	Sri Sibanga Gautom Goswami, A.E, H.Q. Bihpuria Ph.No.7002432764.
13	Sessa	Sesaa L/B from Rajgarhali to Bikrampur	Ch.0m to 6400m	Sri Sibanga Gautom Goswami, A.E., H.Q. Bihpuria Ph.No.7002432764.

STATEMENT OF BREACH/CUT STILL REMAINED OPEN

Sl. No.	Name of river	Name of dyke	Breach/cut still remained open	Total nos. of breach/cuts still remain open	Reason for non-plugging the breaches / cuts	Remarks
1	Boginadi	Boginadi L/B embankment from Rajgarhali to N.T Road	Ch.3070m to 3595m	Breach	1(One) No.	Breach open since 2009.
2	Pabha	Pabha R/B embankment from Rajgarhali to Dhunabari	1. Ch.2500m to 2650m	Breach	11(Eleven) Nos.	Breaches open since 1998.
			2. Ch.2922m to 3411m			
			3.Ch.4740m to 4940m			
			4.Ch.5148m to 5288m			
			5.Ch.6954m to 7582m			

		6.Ch.8428m to 8464m		
		7.Ch.23656m to 23706m		
		8.Ch.24100m to 24200m		
		9.Ch.25250m to 25500m		
		10.Ch.26100m to 26200m		
		11.Ch.28300m to 30000m		

6.3 Water Resources Division, Dhakuakhana

Dhakuakhana Water Resources Division deals with flood and erosion problems of the major services in the Dhakuakhana sub division under Lakhimpur District of Assam. This Division maintains the embankments which are under its jurisdiction.

This Division consists of two Sub-Division. They are-

Ghilamara Water Resources Sub-Division & 2) Sissikalghar Water Resources Sub-Division.

The important rivers falling under the jurisdiction of Dhakuakhana Water Resources Division are – 1) Brahmaputra, 2) Subasiri, 3) Charikaria, 4) Korha, 5) Champara

The embankment system under Dhakuakhana Water Resources Division are as follows:-

Sl. No.	Name of Sub-Division	Name of River	Category of river	Name of Dyke	Length
1	Ghilamara	Subansiri	‘A’	Subansiri L/B Dyke from Gogamukh to Selamukht (Ph-I + Ph-II + Ph-III)	44.75 Km
2		Korha	‘C’	Korha R/B from Gopalpur to Baliyoni (Tenga –Am Beel Ghilamara Bund)	13.50 Km
3		Kumatia-Sampora	‘C’	Kumatia L/B embankment from Gurathali Chapori to Dhakuakhana PWD Road	4.550 Km
4	Sissikalghar	Brahmaputra	‘A’	B/dyke from Sissikalghar to Tekeliphuta	20.175 Km
5		Korha	‘C’	Korha L/B from Bhagamukh to Moukhowa	19.15 Km
6		Charikariah	‘C’	Without Embankment	

ACTION PLAN FOR FLOOD FIGHTING WORKS FOR THE FLOOD SEASON OF 2022-23

Sl. No	Activities	Tentative time frame	Remarks
1.	Identification of vulnerable reaches of dykes	15.12.2022 to 31.12.2022	a) action Plan is mostly dependent on severity of flood and may require alteration/ additions etc. in time
2.	Submission of flood drill estimate and contingency plan	15.04.2023 to 30.04.2023	
3.	Arrangement/ Purchase of flood fighting materials etc.	1/05/2023 to 15/05/2023	
4.	(i) Stocking flood fighting materials at vulnerable site/ Sub-Divisional store/site store. (ii) Establishment of Divisional Control room. (iii) Field information and network (iv) Formation of village level/ site levels flood prevention and supervision committees etc. (v) Detailment of Deptt . Field staff. (vi) Establishment of field flood gauge, BM etc.	1/05/2023 to 15.05.2023	b) Sl. 3 and Sl. No. 7 are dependent on fund allocation by Govt. for the purpose.
5.	(i) Co-ordination/ Liaison with District Administration, District Sub- Division Police Authorities, Zila Parisad, CWC, inter Deptt. and allied authorities etc.	15.05.2023 to 31/10/2023 (As and when necessary)	
6.	Dispatch/ Communication of flood message etc.	15.05.2023 to 15.10.2023	

7.	Patrolling of dyke/ vulnerable reaches and fighting with flood as per necessity at sites and availability to fund.	15.05.2023 to 15.10.2023.	
8.	Post flood assessment	After every major flood and at the end of entire flood season.	

IDENTIFICATION OF WEAK AND VULNERABLE EMBANKMENTS/FLOOD PRONE AREAS

SI No.	Name of Embankment	Name of river & Location	Condition of the embankment	Remarks
1	Brahmaputra dyke from Sissikalghar to Tekeliphuta	i) At Lutachur Check Bund No.1 ii) Bandana – Baghchuk area iii) Takarchuk area	The embankment is reasonably good. But, bank erosion occurs during the flood.	i) The embankment is around 980m away from the river at Lutasur area. .ii) The embankment is only 55m away from the river at Takarchuk area.
2	Marginal embankment along R/Bank of River Korha from Gopalpur to Baliyani (Tenga Am Beel Ghilamara Bund)R/B	i) Ch.3000-3300m ii) Ch.8500-13500m	The embankment is reasonably good. But, bank erosion occurs during the flood.	Bank Erosion problems
3	Korha bund in Dhakuakhana Mouza (Dhakuakhana Korha bund) L/B	1. Inadequate section at Ch. 3500m to Ch. 5500m, Ch. 9130m to Ch. 19150m Bank erosion From Ch. 8200m to Ch. 9130m	The embankment is inadequate to withstand flood at several reaches. Bank erosion at Bantow chapori area	Inadequate section and bank erosion
4	Tributary dyke L/bank of Subansiri from Gogamukh to Champaraghat (Ph. I)	River = Subansiri Ch.0 – 28000m	Reasonably good	5.00Km away from main river
5	Tributary dyke L/bank of Subansiri from Gogamukh to Champaraghat (Ph. II)	River = Subansiri Ch. 28000-38000m	Reasonably good	5.00Km away from main river
6	Tributary dyke L/bank of Subansiri from Gogamukh to Champaraghat (Ph. III)	River = Subansiri Ch.38000-44750m	Reasonably good	5.00Km away from main river
7	Kumatia L/B embankment from Gurathali Chapori to Dhakuakhana PWD Road	River – Kumatia-Sampora Ch. 0 to 4550m		

A. PRE FLOOD PERIOD :-

UPDATE EMBANKMENT MAINTAINCE MANNUAL:-

The embankment & other FC structure have been maintained as per departmental manual for the safety of the dyke and necessary required flood fighting materials.

ACTIVATE FLOOD MONITORING IN ALL FLOOD PRONE AREAS AND CAPTURE INFORMATION THROUGH FLOOD BULLETIN:-

The flood prone areas are monitored regularly during entire flood season and necessary remedial measures are taken up if problem arise. The departmental site incharge along with field staff conducted constant vigil round the clock during high stage of flood. The daily flood damage and water level information is sent through through W.T. message regularly to the competent authority. The higher officer visited the site time to time if major problem is arised and measures is taken up as per instruction for the safety of the embankment.

ESTABLISH COORDINATION LINKAGES WITH VILLAGE TEAMS FOR EMBANKMENT STRENGTHENING AND SAFETY:-

The village level coordination teams are formed to identify most vulnerable reaches during high flood. They also help to give informations to the concerned departmental officers about boiling, seepage, leakage, overtopping etc. if occurred during high flood. The committee also helps to provide necessary labours and materials during emergency period to safe the embankment from breach etc.

B. DURING FLOOD PERIOD :-

UNDERTAKE FLOOD PROTECTION AND EROSION MANAGEMENT MEASURES :

The anti erosion measures in the form of RCC porcupine screens as deflector, Bhaluka Bamboo screen (Machine driven), Launching of whole trees/tree brunches and pallasiding with cement bag pitching are taken up with immediate effect to mitigate erosion problem for the safety of the embankment.

CONSTRUCTION/STRENGTHENING/MAINTENANCE OF EMBANKMENT :

The new embankment is constructed along the river in both side of the river to guide the flood water through its original course and to save flood inundation of the nearby village, town etc. The strengthening and maintenance of the embankment is taken up periodically depending upon condition of the embankment to avoid overtopping, seepage, leakage, boiling etc.

UNDERTAKE MEASURES AND DIRECT ACTION TOWARDS ENSURING EMBANKMENT SAFETY :

For the safety of the embankment immediate measures is taken up if the embankment is threatened by the flood.

UNDERTAKE MITIGATION ACTIONS ACROSS THE DEPARTMENT FOLLOWING THE DESIGN CRITERIA MENTIONED IN THE GUIDELINES FOR THE PREPARATION OF DPR OF CENTRAL WATER COMMISSION, GOVT. OF INDIA :-

The DPR is prepared as per recommendation of state Technical Advisory Committee after carrying out detail survey. The necessary designs of embankment as well as other Flood Control structures are carried out in various appropriate method. After preparation, the DPR is sent to the Central Water Commission, Govt. of India, New Delhi through proper channel for necessary approval, sanction etc. On sanction of the DPR the project is implemented by this department.

CONDUCT PRE MONSOON PREPAREDNESS MEETING IN APRIL EVERY YEAR TO TAKE STOCK OF CURRENT STATUS, DISCUSS ABOUT CRITICAL AREAS, REVISIT PROTOCOLS AND OPERATING PROCEDURES, CHECK PREPAREDNESS:-

The "Village Level Coordination Team" is formed before flood to identify vulnerable reaches before flood and necessary flood fighting materials are stocked at various identified vulnerable reaches and accordingly measures are taken up on consultation with the higher authority.

IDENTIFY ACTIVE CHANNELS CAUSING EROSION AND TAKE REMEDIAL MEASURES:-

The active channel causing erosion is identified before flood and remedial measures in the form of pro-siltation measures RCC porcupine screen, Bhaluka Bamboo Screen (Machine driven) is taken up to induce siltation.

IDENTIFY ACTIVE CHANNELS CAUSING EROSION AND TAKE REMEDIAL MEASURES:-

The active channel causing erosion is identified before flood and remedial measures in the form of pro-siltation measures RCC porcupine screen, Bhaluka Bamboo Screen (Machine driven) is taken up to induce siltation.

ASSOCIATE WITH THE IMD (TO KNOW THE RAINFALL PATTERN AND SHORT TERM FORECASTS) AND CWC (FLOOD INFORMATION, TO KNOW THE FLOOD LEVEL) :-

It is maintained through internet and accordingly field staff is alert time to time.

MAINTAIN FLOOD BULLETIN CHART IN ALL STATIONS :-

The flood water levels of various river are recorded from the month of May to October every and the same data/information is sent to the competent authority through W.T message.

MAINTAIN EMBANKMENT MAINTENANCE MANUAL :-

Maintained as described above.

WATCH FLOOD PROTECTION WORK AT ALL TIMES, WITH SUPPORT OF LOCALS :-

The village level coordination teams are formed to identify most vulnerable reaches during high flood. They also help to give information to the concerned departmental officers about boiling, seepage, leakage, overtopping etc. if occurred during high flood. The committee also helps to provide necessary labours and materials during emergency period to safe the embankment from breach etc.

OBSERVE AND COLLECT LOCAL DATA TO DETERMINE FLASH FLOODS

The flood data/information is collected from the hilly areas (source) daily and kept ready for taking remedial measures for probable flash flood.

ENSURE SAFETY OF EMBANKMENTS AND TAKE IMMEDIATE PROTECTION MEASURES TO PREVENT BREACH :

If the dyke threatened by the flood and becomes in endanger, the necessary immediate measures are taken up round the clock to save the dyke from probable breach and flood devastation.

C. POST FLOOD PERIOD :-

After flood period is over, the vulnerable/damage reaches are identified and detail survey is conducted . After conducting detail survey, the necessary estimates are prepared in various head of account and sent to the competent

authority for approval and sanction etc. so that the scheme could be implemented before ensuing of the flood for the safety of the embankment.

6.4 Agriculture Department

Flood is regular feature in Lakhimpur district which generally occurs in between mid of May- Sep with the onset of monsoon. About 30361 HA of crop land is chronically affected by flood every year in the district, resulting in submergence of various crops like paddy, vegetable, sugarcane etc.

The Main Objectives:

1. To minimize crop loss from natural disaster.
2. Preparedness & prevention from crop damage.
3. To make awarded the farmers about natural disaster through awareness & training camp.
4. To compensate the economic loss of the farmers through extensive Rabi crop cultivation.
5. To ensure quick & effective response during flood to minimize/ quick recovery, restoration & rehabilitation of crop growth & productivity.

Flood affected Zone of Lakhimpur district:

Zone – 1: Dhakuakhana (Dhakuakhana & Ghilamara Block)

Zone - 2: Lakhimpur (Telahi, Lakhimpur & Nowboicha Block)

Zone - 3: Narayanpur (Karunabari, Bihpuria & Narayanpur Block)

HAZARD & VULNERABILITY SCENARIO

Among the natural calamities flood has been the chief visitor to the district. Heavy rainfall on the hills of Arunachal Pradesh and flood water of river such as Brahmaputra, subansiri, Ranganadi, Dikrong, Kakoi, Charikuria, and their tributaries flow carrying the flood water. Generally flood occurs three times in this district 1st flash April-May, 2nd flash June-July & 3rd Flash Aug-Sept. Flood remains about 10-20 Days in many parts of the district and causes damage to the life and property, and also to the crop field affecting food security to the affected people. From this agriculture point of view, the last flash of flood of the year i.e, Aug-Sept causes heavy damage to the crop field.

NATURE OF DAMAGE:-

1. Incidence of pest & disease to the standing crop that escaped on reexisted flood.
2. Damage of upland non paddy crops like vegetables, pulses, banana, fruits crops & other Horticultural crops.
3. Damage of paddy seedlings/paddy crops at tillering stage of medium and late duration paddy.
4. Causes sand and silt deposition to the affected field.
5. Erosion of cultivable land.

Mid season flood usually affect the most of the crops at mid growth stage causing damage depending upon the submergence. Upland paddy at maturity stage have to be harvested from the standing flood water in the field. Some important pest like stem borer, gall midge, hispa, leaf roller & grass hopper & swarming catterpillar are main problematic pest in rice crop in floods affected areas. Moreover, diseases like sheath rot & bacterial leaf blight and blast are common diseases found in paddy field after flood for this, appropriate plant protection measures have to be taken to save the standing crop. Seed treatment & use of resistant varieties in the flood affected areas is very important like Prafulla(60 Days), Gitesh(60 Days), Luit, Kapilee, Dishang (65 to 70).

SOME GENERAL STRATEGIES ADOPTED FOR PEST & DISEASES CONTROL.

1. Surveillance in pest prone areas.
2. Monitoring the major pest like swarming catterpillar, blast, bacterial leaf blight of paddy, cut worms in pulses.
3. Necessary pesticide are provided to counter part pest & disease attack.
4. Capacity building of field functionaries & farmers on a regular basis.
5. To build up season specific pest map on endemic areas.
6. Depending upon the pest attack the prophylactic /community pest control measures through affected farmers and the field functionaries under the expert supervisions of specialist/Scientist of RARS or KVK.
7. Plant protection equipments are being made available to the farmers at free cost/subsidized rate.

Pre Flood: -

Publicity and awareness

Awareness cum training camp will be organized in the flood affected villages by the field staff to make the farmers aware about the ensuing flood. Farmers will be advised how to crop with the havoc of flood/ drought and what action is to be taken in case of flood. Farmers will be suggested to raise seed bed in high land and in community basis, so that the seedling is not damaged by the flood. As general varieties of the rice are mainly affected by flood during June to August. Farmers will be advised to short duration high yielding varieties of rice which can be transplanted later after the flood in the month of September.

Buffer stocking of seeds

It is proposed to have buffer stock of paddy seeds in the district as well as sub divisional HQ for immediate utilization as relief to the flood affected farmers. The paddy seeds of the both HYV & local varieties of short and long duration will be selected.

Raising of Community nursery

Raising of Sali seedling at community nursery is proposed near by flood affected areas to distribute seedling to the needy flood affected farmers.

During Flood: - During Disaster time All Field staff & HQ staff will be at their respective sites & keep constant eye in the vulnerable area. Control room will be open at both district & sub division HQ with a 24 hours service to help the affected farmers & also to guide the grassroot level workers. Any submergence & damage in field crops will immediately be reported in the Control Room for immediate information to the district administration. For any emergency relief measures the department will intimate the concerned Revenue Circle Officer. They will also help the civil administration for any relief works in the flood affected areas at any moment. During flood farmers will be motivated to raise their Sali paddy seed beds in high land free from flood.

Post Flood: - The following activities will be done by the department after flood:

- 1) Distribution of short duration varieties of rice.
- 2) Distribution of excess seedling.
- 3) Distribution of seedlings from community nursery.
- 4) Arrangement of nutrient feeding.
- 5) Plant protection measures.
- 6) Distribution of pulse & paddy seeds.
- 7) Distribution of Rabi seeds.
- 8) Free Tractorization.
- 9) Desiltation

DEPARTMENTAL RESPONSIBILITIES/ACTIVITIES.

1. Establishing coordination in implementing & providing technology know how on flood management to the farming community through agricultural extension services.
2. Create assured irrigation facilities and availability of water to the agricultural fields.
3. Continue educating farmers on soil & water conservation technologies for implementation of watershed projects & know how on drought/flood resistant crops.
4. Implementing calamities (like flood/drought etc.) relief programmes.
5. Assess damage to crops & allied infrastructures in case of disasters.

Disaster prevention and mitigation and strategy for its successful implementation-

- 1) Preparedness- i) Undertake Skill upgradation of department staff and farmers.
- 2) Prepared district wise preparedness plan to manage drought other hazards such as flood etc.
- 3) Generate awareness on hazard, weather monitoring & suggest actions.

In order to compensate the probable yield loss of crops caused by flood in Lakhimpur district the disaster management plan to be implemented in Rabi/Pre Kharif/Season is prepared with the following provisions. It is prepared for the benefit of all affected small, marginal, big farm families of the district.

1. Distribution of pulse seeds.
2. Distribution of Rabi seeds.
3. Distribution of summer paddy seeds.
4. Distribution of Rabi vegetables.
5. Free Tractorization and
6. Desiltation.

Flood Control Room : From 15th May 2023 to till the end of the flood at each Agril.Sub-Division as follows -

1. Narayanpur Agril. Sub-Division: Joy Chandra Borkotoki, AAI - 9365014159
Dilip Saikia, AAI - 881268752
Grade IV – Dulen Bonia- 9101615068
2. Dhakuakhana Agril. Sub- Division: Uday Baruah, AAI-9957520678
Atul Baruah, Grade-IV-7578027797
3. Lakhimpur Agril Sub Division: Sunaram Saikia, AAI- 8876828506
Puna Knowar, Grade IV

Nodal Officer: Arup Dutta; SDAO (DOCC&TC) DAIO, NORTH LAKHIMPUR - 9678918110

6.5 Public Health Engineering Department, Lakhimpur / Ghilamara:

Lakhimpur PHE Division has the following two sub-divisions under its control:

1. N.Lakhimpur PHE Division.
2. Ghilamara PHE Division.

- ◆ At the helm of the relief works will be the two Executive Engineers who will control the activities from their respective Divisional HQ, i.e. N. Lakhimpur and Ghilamara.
- ◆ The division office will guide and monitor the activities of the sub-divisions, and submit action-taken report relating to flood relief measures to The Deputy Commissioner, Lakhimpur after receiving the same from the sub-divisions. Besides, the division office will be in charge for removing bottlenecks that may crop up while taking up flood relief measures. The division will also take up the matter for arranging materials such as bleaching powder, alum and lime etc. with The Deputy Commissioner, Lakhimpur and the Chief Engineer (PHE), Assam.
- ◆ Disinfections of spot sources and distribution of purifier packets will be the areas where the department will exert maximum stress, and accordingly necessary action will be taken during and after flood. Departmental staff will be engaged for this purpose. Disinfections will be carried out by departmental staff as well as private sources. Motivating the people to exercise proper disinfections and hygiene practices for drinking water and taking food, will also be another thrust area for the department during flood. Distribution of leaflets containing disinfections and hygiene practice rules and use of Public Address (PA) system in this regard will be carried out depending upon the situation at hand.
- ◆ Since this Department is concerned with fresh drinking water supply, they should take proper steps for providing pure drinking water to the flood affected people. They should keep ready stocks of Hand Tube- well as required which are to be provided to the affected villages. Chemical treatment of water ponds, ring wells tanks should be taken care of by this Department. The EE, PHE Ghilamara Division is asked to submit the list of pinpoints of HTWs installed in the probable affected areas.
- ◆ Control Room will be operating at both the Divisions.

North Lakhimpur Division:

A) PRE-FLOOD ACTION:

I. Identified the Vulnerable Affected areas. ...

1. **Lakhimpur Development Block** : i. Azad G.P, ii. Kamalaboria iii. Ghunasuti GP. iv. Lakhimpur GP.
2. **Nowbaicha Development Block** : i. Dolohat Sonapur G.P. ii. Singra G.P. iii. Madhya Nowbaicha G.P. iv. Pachim Nowbaicha G.P. v. Ronganodi G.P. vi. Nowbaicha G.P.
3. **Telahi Development Block** : i. Pachim Telahi G.P. ii. Panigaon G.P. iii. Pub Telahi GP
4. **Boginodi Development Block** : i. Na Kadam G.P
5. **Karunabari Development Block** : i. Dickrong G.P. ii. Tinthengia G.P. iii. Borchala Pandhowa G.P. iv) Niz Laluk GP v) Dakhin Laluk GP vi) Jubanagar GP vii) Hermuttu GP vii) Pabha GP
6. **Bihpuria Development Block** : i. Bahgora Dhunaguri G.P. ii. Pub Dickrong G.P.
7. **Narayanpur Development Block** : i. Dakhin Narayanpur G.P. ii Pub Narayanpur GP iii Pichala GP.

II. Preparation for Proposed Action

1. Distribution of Chemical Packets - Chemical Pkts containing Bleaching Powder, Lime and Alum for purified the infected water among the flood affected people.
2. Distribution of Leaflets - Mentioning the method of use of Chemical Pkts.
3. Posturing for awareness - For create awareness among the people for what to do during flood period.
4. Making of Banners - Clearly mentioning the awareness message.
5. Keep ready the Mobile Water Treatment Plant for Supply of drinking water by distributing water Pouch.
6. Ask the departmental contractor to be ready for installation of Hand Tube Well in flood affected areas at any moment..

7. Verification of function ability status of existing water sources within the identified vulnerable area.
 8. Notice to all the Engineering personal and other staffs of the division to stay in Head Qtr and be alert to face any situation
 9. Formation of **Quick Action Committee** to meet up the any situation.

III. Formation of Quick Action Committee.

I Overall In charge -----Sri Mukul Sonowal,
 Executive Engineer (PHE), North Lakhimpur Division.
 Mobile No. 7099544409.

II. Zonal In charge for North Lakhimpur Zone ----- Sri Asad Ahmed, Asst. Executive Engineer (PHE) ,
 North Lakhimpur Sub Division.
 Mobile No. 7002533842.

III. Zonal In charge for Bihpuria Zone ----- Sri Pritom Sing, Asst. Executive Engineer (PHE) ,
 Bihpuria Sub Division.
 Mobile No. 7002506100

IV. Sector In charge and Assistant ----- as follows.

Sector	Name , designation of In charge with Mobile No.	Responsible for	Name of Assistant with Mobile No.
1	Kadam Circle, Nodal in charge Sri. Abdul Latif . J.E. (PHE) I/c, Boginadi Section Mobile no. 8638214335	Seajuli, Ukhamati, Chauldhowa, Boginadi and Thowthowni GP.	Sri Munin Bora, SA, Mob No 9957315840 Sri Kiran Gogoi, Khalasi Mob No 9101333035 Sri Mahendra Sonowal, Khalasi Mob No 8486901780 Sri Lakhi Sonowal, Khalasi Mob No 9954970286 Sri Pranabjyoti Chutia, Khalasi Mob No 8474047811
2	North Lakhimpur Circle, Nodal in charge Sri. Gautam Baruah, Junior Engineer(PHE) I/c, North Lakhimpur Section . Mobile no. 8011512898	Ujjalpur, Joyhing , Kadam , Na-kadam Bhimpara and Ghunasuti GP	Sri Lokeswar Neog, Khalasi Mob No 8486455283 Sri Lakhyeswar Dutta, Khalasi Mob No 9954550474 Sri Kannath Gogoi, Khalasi Mob No 9954584223 Sri Rajib Chutia, Khalasi Mob No 9365147305 Sri Kushal Cheleng, Khalasi Mob No 8812964078 Sri Abdul Majid, Khalasi Mob No 9678444953
			Sri Birdhan Mili, Khalasi Mob No 8471827522 Sri Lakheswar Padi, Khalasi Mob No 9957636189
3	Sri Monjeet Kakati, Asst. Engineer(PHE), I/c Gharmara Section Mobile no.9101959769	Lakhimpur, Azad, Bogolijan, Chaboti and Pub Telahi, GP	Sri Hema Phukan, Khalasi Mob No 9678852559 Sri Rama Dutta, Khalasi Mob No 8723910585 Sri Dimbeswar Dutta, Khalasi Mob No 9954389974
4	Nowboicha Circle, Nodal in charge Sri. Karuna Saikia, Junior Engineer (PHE) I/c, Nowboicha section. Mobile no. 9365107049	Madhya Nowboicha, Dolohat Sonapur, Phulbari, Pahumora, Rampur Bogibil, and Dijoo GP.	Sri Monoj Gogoi, SA Mobile No 9101034418 Sri Bakul Gayan, Khalasi

			<p>Mobile No 9954511956 Sri Padmeswar Bora, Khalasi, Mob No 6900523064 Sri Bhaben Sarma, Khalasi Mob No 9577845646 Sri Gautam Kalita, Khalasi Mob No 9678099093 Sri Bipul Sarma, Khalasi Mob No 7637908365 Sri Sobanandu Malandia, Khalasi Mob No 9365251707 Sri Naraen Gogoi, Khalasi Mob No 9954829956</p>
5	<p>Nowboicha Circle, (Part) Sri. Parindam Hazarika, Technical Officer- I (PHE) I/c, Nowboicha section. (Part) Mob No. 6003135469</p>	Pachim Nowboicha, Nowboicha, Singra and Ranganadi GP.	<p>Sri Mukib Hussain, Khalasi Mob No 9859085431 Sri Ananda Narah, Khalasi Mob No 9957225384</p>
6	<p>Bihpuria Circle (Karunabari Block part), Nodal in charge Harun Al Rashid, JE (PHE), I/c Laluk Section. (Part) Mob No. 9954245555</p>	Hurmutty, Niz Laluk, and Uttar Laluk GP.	<p>Sri Putu hazarika, Khalasi Mob No 8486901532 Sri Ambika Gohain, Khalasi Mob No 9101647200 Sri Phul Kt. Deori Mob No 9707493842</p> <p>Sri Budheswar Saikia Mob No 8638403924 Sri Prafulla Saikia Mob No. 7637897401 Sri Pradip Hazarika Mob No. 9859112788 Smt. Dhanada Gogoi Mob No. 8876406618</p>
7	<p>Sri Ridon Prasad Kakoti, Asst. Engineer (PHE), I/c, Laluk Section. (Part) Mobile No. 8135864960</p>	Dikrong, Jubanagar, Dakhin Laluk	<p>Sri Pradip Lahan, Khalasi Mob No 9954557285 Sri Ananta Patar, Khalasi Mob No 6900021611 Sri Mani Kt. Saikia Mob No 8011038266</p>

8	Sri Dilip Kr. Prasad. Junior Engineer (PHE) i/c Bongalmora Section Mobile no. 8723059503	Bongalmora , Tinthengia , Pava , Borchala Mohghuli Pandhowa and Bahgarah Dhunaguri GP.	Sri Sadananda Saikia, Khalasi Mob No 9577776909 Md Afazuddin Ahmed, Khalasi Mob No 6900668066 Sri Bubul Saikia , Khalasi Mob No 8723047199 Sri Jogananda Phukan, Khalasi Mob No 9365487858
9	Bihpuria Circle(Bihpuria Block part), Nodal in charge Sri. Narendra Saikia,Junior Engineer (PHE) i/c Bihpuria Store , Bihpuria Section / Nodal in charge of Bihpuria Circle. Mobile no. 9435441069	Bihpuria , Badoti Jamuguri , Pub Dikrong , Borbali , Panbari & Pathalipahar GP.	Sri Paresh Hazarika, Khalasi Mobile No 9707233212 Sri Jiban Hazarika, Khalasi Mob No 7086691378 Sri Uma Barua, Khalasi Mob No 7637969362 Sri Amal Barua, Khalasi Mob No 7896382364
10	Narayanpur Circle, Nodal in charge Sri. Dharma Saikia,Junior Engineer (PHE) , i/c Dhalpur Section / Nodal in charge of Narayanpur Circle. Mobile no. 9957009114	Dhalpur, Ganakdoloni , Jamuguri , Rajgarh, Simoluguri and Rangoti GP.	Sri Rajen Borua , Khalasi Mobile No 7086725469 Md. Sariful Ahmed, Khalasi, Mob No 9859708211 Sri Dilip Handique, Khalasi Mob No 9365582784
11	Sri Pryankush Hazarika Asst.Engineer(PHE), I/c Narayanpur Section Mobile no.9577491288	Dakhin Narayanpur ,Narayanpur , Pichala, Bholabari and Pub Narayanpur GP..	Sri Ananta Tamuli, Khalasi Mobile No 9101314676 Sri Haren Dutta, Khalasi Mob No 8135031263 Sri Anil Saikia, Khalasi Mob No 9101620679
	Sri.Sarat Ch Payeng.,Junior Engineer (PHE) ,I/c,NL Store Section and Panigaon Section. Mobile no. 9678156679	Madhya Telahi, Uttar Telahi, Pachim Telahi, Panigaon and Kamalabaria GP. .	Sri Binod Das, Khalasi, Mob No 9401994281 Sri Bhaba Koch, Khalasi, Mob No 6900929609 Sri Satradhar Nath, Khalasi Mob No 8011558814 Sri Bindu Dutta, Khalasi Mob No 8876756864 Sri Bubul Cheleng Khalasi Mob No 8876303260 Sri Sarat Nath, Khalasi Mob No 9101643439

IV. Verification of ready stock of materials & equipments:

1. Bleaching Powder : 750 Kg. (Additional Requisition placed to the Higher Authority)
2. Ferric Alum : 120 Kg. (Additional Requisition placed to the Higher Authority)
3. Chemical Pkts. : Will be prepared during the flood period.

4. Hydrated lime : Nil (Arrangement will be made locally)
5. Halogen Tablets : 12000 nos. (Additional Requisition placed to the Higher Authority)
6. Plastic Squatting Plate : 300 nos. (Additional Requisition placed to the Higher Authority)
7. Spare Parts of No.6 Hand Pump : Nil. (Requisition placed to the Higher Authority)
8. Spare Parts of Tara Hand Pump : 250 Nos.
9. Mobile water Quality testing Van: 1 no. (in good Condition)
10. Truck Mounted Mobile water Treatment Van: At present in working condition..
(Operating Team:-
 1. Mafizuddin Ahmed,Khalashi, Mob-7637996882
 2. Bishnu Sarma,Khalashi, Mob-9954347766
 3. Prabal Bora,Khalashi,Mob-9957794552
 4. Moni Handique,Khalashi, Mob-9859371505
 5. Bindu Dutta,Khalashi, Mob-6003558897

V. Verification of present status of water supply sources in identified vulnerable areas:

GP	Type of Water Sources functioning
Azad	Piped water supply scheme-3nos ,Ring well-8nos,TaraHand Pump-8nos,Singur Hand Pump /Hand Tube Well-8nos,M-III-3nos
Kamalabaria	Piped water supply scheme-3nos,Ring well-10nos, Tara Hand Pump-10nos , Singur Hand Pump -6 nos.
Ghunasuti	Piped water supply scheme-1no,Ring well-3nos,TaraHand Pump-8nos,Singur Hand Pump /Hand Tube Well-14nos,M-III-6nos
Lakhimpur	Piped water supply scheme-6nos,Ring well-7nos, Singur Hand Pump / Hand Tube Well-29nos.
Dolohat Sonapur	Piped water supply scheme-3nos,Ring well-4nos,TaraHand Pump-12nos,Singur Hand Pump /Hand Tube Well-2nos,M-III-3nos
Singra	Ring well-9nos,TaraHand Pump-7nos,Singur Hand Pump /Hand Tube Well-1no,M-III-1no
Madhya Nowboicha	Piped water supply scheme-2nos,Ring well-3nos,TaraHand Pump-8nos,Singur Hand Pump /Hand Tube Well-2nos
Nowboicha	Piped water supply scheme-3 nos,Ring well-6nos,TaraHand Pump-15nos,Singur Hand Pump-8nos, Hand Tube Well-1no, M-III-1no
Ranganadi	Piped water supply scheme-1no,Ring well-7nos,TaraHand Pump-8nos,Singur Hand Pump /Hand Tube Well-24nos,M-III-3nos
Pachim Nowboicha	Ring well-8nos,TaraHand Pump-3nos,Singur Hand Pump /Hand Tube Well-13nos
Pachim Telahi	Piped water supply scheme-6nos,Ring well-15nos, Tara Hand Pump-12nos , Singur Hand Pump -15 nos.
Panigaon	Piped water supply scheme-4nos,Ring well-10nos, Tara Hand Pump-10nos , Singur Hand Pump -8 nos.
Pub Telahi	Ring well-2nos,TaraHand Pump-13nos,Singur Hand Pump /Hand Tube Well-25nos
Na-Kadam	Piped water supply scheme-8 nos, TaraHand Pump-1no , M-III-1no
Dikrong	Piped water supply scheme-4nos,,Ring well-8nos,TaraHand Pump-12nos,Hand Tube Well-8nos,M-III-4nos
Tinthengia	Piped water supply scheme-2 nos,Ring well-10nos,TaraHand Pump-10nos,Singur Hand Pump -15nos,M-III-4nos
Borchala Pandhowa	Piped water supply scheme-1no,Ring well-6nos,TaraHand Pump-8nos,Singur Hand Pump -17nos,M-III-6nos
Bahgarah Dhunaguri	Piped water supply scheme-2nos,Ring well-8nos,TaraHand Pump-10nos,Singur Hand Pump -10nos,M-III-5nos
Pub Dikrong	Piped water supply scheme-5 nos ,Ring well-11nos,TaraHand Pump-10nos,Singur Hand Pump-9nos ,Hand Tube Well-3nos, M-III-8nos
Dakhin Narayanpur	Piped water supply scheme-2nos,Ring well-6nos,TaraHand Pump-9nos,Singur Hand Pump-20nos
Niz Laluk	Piped water supply scheme-3 nos,Ring well-10nos,TaraHand Pump-11nos,Hand Tube Well-8nos
Dakhin Laluk	Ring well-9nos,TaraHand Pump-11nos,Singur Hand Pump - 10nos
Jubanagar	Piped water supply scheme-1no,Ring well-8nos,TaraHand Pump-10nos,Singur Hand Pump -14nos,M-III-7nos
Hermutty	Piped water supply scheme-6 nos,Ring well-11nos,TaraHand Pump-12nos,Singur Hand Pump-11nos,M-III-6nos
Pub Narayanpur	Piped water supply scheme-2nos,Ring well-4nos,TaraHand Pump-8nos,Singur Hand Pump-15nos,M-III-7nos
Pichala	Piped water supply scheme-2 nos,Ring well-10nos,TaraHand Pump-8nos,Singur Hand Pump-10nos
Pabha	Piped water supply scheme-1 no,Ring well-6nos,TaraHand Pump-15nos,Singur Hand Pump -10nos,M-III-3nos

B) DURING FLOOD ACTION:

1. Distribution of chemical packets will be done through the departmental staffs of respective areas and N.G.O.s etc.
2. Posturing, Banners, distribution of leaflets will be carried on by departmental staffs.

3. Drinking water will be supplied directly to the affected people by distributing water Pouch.
4. Installation of HTW will be done, if necessary materials will be providing by the District Administration.
5. Minor repairing of damaged / submerged spot sources will be carried on through the registered PHE contractor.
6. Minor repairing of damaged/submerged IHHL will be carried on through the registered PHE contractor
7. Disinfection of water sources will be carried out by the departmental staffs of respective areas.
8. Regular visit the affected areas and ensure adequate safe water supply measures by the respective sector team of Quick Action Committee.
9. Regular monitoring and review the relief measures taken and analysis the stock position of relief materials.
10. Daily reporting and frequent correspondence with the District Administration.

C) POST FLOOD ACTION:

1. Disinfection of water sources will be carried out by the departmental staffs of respective areas.
2. Damage assessment.
3. Major repairing of damaged / submerged spot sources will be carried on through the registered PHE contractor.
4. Major / minor repairing of Piped Water Supply Scheme affected by flood will be carried on by registered PHE contractor.
5. Major / minor repairing of IHHL affected by flood will be carried on along with construction of raised platform by registered PHE contractor.
6. Preparation and submission of estimate to the DDMA against the damage structures during flood period

D. TENTATIVE VOLUME OF WORKS:

1. Distribution of Chemical Packets: 45,000 Pkts
2. Distribution of Halogen Tablets : 3,00,000 nos
3. Distribution of Water Pouch : 1,80,000 Pkts.
4. Distribution of Leaf let : 25,000 nos..
5. Posturing for awareness : 15,000 nos.
6. Making of Banners for awareness: 100 nos.
7. Installation of Hand Tube Well : 200 nos. (As per recommendation and providing materials by District Administration)
8. Minor Repairing of existing Spot Sources: 800 nos.
9. Disinfection of Spot Sources : 5500 nos.

E. TENTATIVE COST INVOLVEMENT:

1. Distribution of Chemical Packets : Rs.2,16,000.00
2. Distribution of Leaf let : Rs. 50,000.00
3. Posturing for awareness : Rs.1,50,000.00
4. Making of Banners for awareness : Rs. 50,000.00
5. Preparation of Water Pouch : Rs. 1,00,000.00
6. Installation of Hand Tube Well : Rs. 6,00,000.00 (Labour charge only)
7. Repairing of existing Spot Sources: Rs.6,40,000.00
8. Disinfection of Spot Sources : Rs. 1,10,000.00

Grand Total = Rs. 19,16,000.00

Ghilamara Division

Preparedness	Stock of chemicals available at Divisional store :- 1) Bleaching powder- 30 bags 2) Alum-200kg 3) Lime- Nil. 4) Halogen Tablets -1,00,000 Nos. 5) Mobile Treatment Plant -1 6) Squating Plate : 90 Nos. 7) Plastic Roll: 10 Nos.
Prevention & Mitigation	1) Public awareness created through IEC activities in coordination with SDDMA 2) Movement of departmental staff to the disaster affected areas.
Alert & Warning Stage	1) Disinfection programmes by undertaking chlorination to be done at the vital water supply infrastructures.
Response	1) Provide immediate safe drinking water to the affected areas / relief camps through installation of Hand Tube Wells by outside agencies / contractors as instruction and direction of Civil Administration. 2) The Hand Tube Wells are provided by the administration.

	3) WASH measures to be provided to the relief camps. 4) Existing water sources are disinfected through chemical packets distributed among the flood affected people. 5) Construction of Temporary Sanitary Toilets in relief camps
Recovery & Rehabilitation	1) Disinfection of all spot sources (Private & Departmental) after the flood. 2) Restoration of damaged pipelines or infrastructure of vital water supply schemes to be carried out after flood. 3) Restoration of damaged IHHL under SBM (G)

Nodal officer-	1. Narendra Borah , EE (PHE), Ghilamara Division Phone No.-8638245532 2. Dulal Patir, AEE(PHE), Ghilamara Sub Division Phone No.-6000524386
----------------	--

Sl. No.	Name of Section Officer & other employees	Name of Gaon Panchayat	Works to be done
1	Rituparna Gogoi, T.O.-II Phone No.7002533914 1. Sri Phatik Gohain, S.A. 2. Sri Muhi Gogoi, Khalasi 3. Sri Bolin Khanikar, Khalasi 4. Sri Pradip Sarma, Khalasi 5. Sri Chandra Saikia, Khalasi 6. Sri Bijoy Medak, Khalasi	Ghilamara, Deolia, Bordoibam, Subansiri, Borkhamukh, Kekuri, Sonari Chapori, Bilmukh, Morno	Disinfection of all spot sources (Private and Departmental) before flood and after flood, supervision, preparation and distribution of chemical packet, Halogen tablets, supervision and installation of Hand Tube Well at the time of flood and any other works allotted by the civil authorities.
2	Ranjan Bharali, J.E. Section Officers, Dhakuakhana Section-I Ph No: 9365031621 Harinab Chetia, T.O. - I Section Officer, Dhakuakhana Part-ii Ph No- 9365028560 1. Sri Jatin Baruah, S.A. 2. Sri Dipen Gogoi, Khalasi 3. Sri Jiten Dutta, Khalasi 4. Sri Kumal Chetia, Khalasi 5. Sri Nirmal Baruah, Khalasi	Pub-Dhakuakhana, Pachim Dhakuakhana, Madhya Dhakuakhana, Uttar Dhakuakhana, Dhenukhana, Matmara, Dimaruguri, Gandhia, Harhi, Singia, Dangdhara, Kherkota	-Do-

Probable Cost

1. Installation of HTW during flood, labour charge only 200 nos. @Rs. 2500.00/Each..... Rs. 5,00,000.00
2. Preparation of Chemical packet with bleaching powder, alum, lime, Including cost of labour charge, plastic packet, etc. 10,000 nos. @Rs. 12.00/Each..... Rs. 1,20,000.00
3. Labour charge for carriage of materials to the work place from the PHE store and S.D.O. (Civil), Dhakuakhana L/S..... Rs. 20,000.00
4. Distribution of Halogen Tablets including carriage from central store, Guwahati and distributed at flood time by the Deptt. Persons as directed 50000 nos. @Rs. 1.50/Each.....RS. 75,000.00
5. Fare for Machine Boat and Horse cart etc. L/S.....Rs. 35,000.00

Grand Total = Rs.7,50,000.00
(Rupees Seven Lakh fifty thousand) only

6.6 Police Department, Lakhimpur:

Flood, erosion of embankment and storms etc. are earmarked as natural calamities. To combat with the above situation the following measures may be initiated, In this connection district police have to play a dominant role for the safety and rescue of the human lives, animals and properties.

OBJECTIVES:-

The main objectives of the contingency security plan are as follows:-

1. All the Os/C of PSs and I/Cs of Ops of the district are to be kept in readiness to meet any exigency. In this regard they are to arrange country boats/motor boats, vehicle etc in co-ordination with the civil administration for rescue operation

and shifting of flood affected people/animals etc to safer places. They have to provide adequate security to the life and properties of the victims and in the relief camps and also to ensure the security of the flood effected people.

2. The Os/C & I/Cs also have to keep liaison with civil administration for providing relief materials in order to ensure proper security of the relief materials. They should liaise with NDRF/SDRF, army, para-military force, NGOs for rescue and flood relief operation.
3. The service of VDPs to be utilized for the purpose in respective PSs/Ops.
4. Close liaison should be maintained with nearby Fire service stations to providing trained SDRF. personnel and equipments for rescue operations.
5. Striking reserve team should be formed to keep in readiness for rescue if situation arise. The Deputy Commissioner may be requested for utilizing of NDRF/Army in rescue works.

TASK :- The following will be task of the sector officer and sub-sector officer.

- (i) To ensure rescue operation of flood victims
- (ii) To ensure distribution of relief properly during the time of distribution of the relief materials.
- (iii) To ensure that no untoward incident takes place during distribution of the relief materials.

PLAN OF WORKS

In order to achieve the above mentioned objectives each Police Station is treated as sector and each O.P. will be Sub- Sectors.

.SECTOR - 1 :- NORTH LAKHIMPUR POLICE STATION

Inspector (UB) Bhaskar Kalita, O/C, NL PS (M-6026900833) will remain in-charge of this sector and assisted by I/C, Khelmati TOP (M-6026900847), Lalbari OP (M-6026900848, Joyhing OP (M-6026900850, Silanibari OP (M-6026900849) and Nowboicha OP (M-6026900851). The sector officer will judiciously distribute the CAPF/AP.Bn personnel among the sub-sectors whenever felt necessary to avoid any untoward incident. He will be engaged VDPs of his jurisdiction.

Force: -
1. A.P. Bn personnel available at PS/Ops.
2. CAPF/District AB/UB personnel.
3. Available officers and manpower under him.

SECTOR - 2 :- PANIGAON POLICE STATION

SI(UB) Palash Ranjan Das, O/C, Panigaon PS (M- 6026900842) will remain in-charge of this sector. This sector will cover entire area of Panigaon PS. The sector officer will judiciously distribute the CAPF/AP.Bn personnel whenever felt necessary to avoid any untoward incident. He will be engaged VDPs of his jurisdiction.

Force: -
1. A.P. Bn personnel available at PS/Ops.
2. CAPF/District AB/UB personnel/ SDRF/VDPs.
3. Available officers and manpower under him.

SECTOR - 3 :- LALUK POLICE STATION

SI(UB) Nayan Jyoti Deka, O/C, Laluk PS (M-6026900836) will be the sector officer of this sector and will be assisted by I/C Harmoti OP (M-6026900852, Dolohat OP (M-6026900853). The sector officer will judiciously distribute the CAPF/AP.Bn personnel among the sub-sectors whenever felt necessary to avoid any untoward incident. He will be engaged VDPs of his jurisdiction.

Force :-
(1) A.P. Bn personnel available at PS / OP
(2) CAPF / AB / UB personnel/SDRF/VDPs.
(3) Available officers and manpower under him.

SECTOR – 4 :- NARAYANPUR POLICE STATION

SI Dulal gogoi, O/C, Narayanpur PS (M-6026900836) will be the in-charge of this sector. The sector officer will judiciously distribute the CAPF/AP.Bn personnel among the sub-sectors whenever felt necessary to avoid any untoward incident. He will be engaged VDPs of his jurisdiction.

FORCE: -
(1) A.P. Bn personnel available at PS.
(2) CAPF / AB / UB personnel/SDRF/VDPs.
(3) Available officers and manpower under him.

SECTOR – 5 :- BIHPURIA AND BODOTIGHAT POLICE STATION

Inspector Nabajyoti Roy, O/C, Bihpuria PS (M- 6026900834) will be the in-charge of this sector. This sector will cover entire Bihpuria PS and Bodotighat PS areas. He will be assisted by O/C, Bodotighat PS, I/C (M-6026900844,

Dhalpur (M-6026900856), Simaluguri OP (M-6026900857, Banderdewa OP (M-6026900854) and Bangalmara OP (M-6026900855). The sector officer will judiciously distribute the CAPF/AP.Bn personnel among the sub-sectors whenever felt necessary to avoid any untoward incident. He will be engaged VDPs of his jurisdiction.

FORCE: -
(1) A.P.Bn personnel available at PS / OP
(2) CAPF / AB / UB personnel/SDRF/VDPs.
(3) Available officers and manpower under him.

SECTOR – 6 :- BOGINADI POLICE STATION

SI Jyanta Kakoti, O/C, Boginadi PS (M-6026900838) will be the in-charge of this sector assisted by I/C, Chauldhowa OP (M-6026900858). The sector officer will judiciously distribute the CAPF/AP.Bn personnel among the sub-sectors whenever felt necessary to avoid any untoward incident. He will be engaged VDPs of his jurisdiction.

FORCE: -
(1) A.P. Bn personnel available at PS / OP
(2) CAPF / AB / UB personnel/SDRF/VDPs.
(3) Available officers and manpower under him.

SECTOR – 7 :- DHAKUAKHANA POLICE STATION

Inspector (UB) Utpal Borah, **O/C, Dhakuakhana PS (M-6026900835)** will be the in-charge of this sector and will be assisted by I/C, Sonari Chapori OP (M-6026900859). The sector officer will judiciously distribute the CAPF/AP.Bn personnel among the sub-sectors whenever felt necessary to avoid any untoward incident. He will be engaged VDPs of his jurisdiction.

FORCE: -
(1) A.P. Bn personnel available at PS / OP
(2) CAPF / AB / UB personnel/SDRF/VDPs.
(3) Available officers and manpower under him.

SECTOR – 8 :- GHILAMARA POLICE STATION

Inspector (UB) Chandan Das, O/C, Ghilamara PS (M-6026900840) will be the in-charge of this sector. The sector officer will judiciously distribute the CAPF/AP.Bn personnel among the sub-sectors whenever felt necessary to avoid any untoward incident. He will be engaged VDPs of his jurisdiction.

FORCE: -
(1) A.P.Bn personnel available at PS.
(2) CAPF / AB / UB personnel/SDRF/VDPs.
(3) Available officers and manpower under him.

STRIKING FORCE (QRT)

A QRT No.1 under one ABSI will be kept in readiness at Police Reserve, North Lakhimpur for any eventuality. Party will be placed at the disposal of the Reserve Officer who will be responsible for dispatching of the party as and when required at any moments.

INTELLIGENCE :-

Inspector Uddhab Nath, IBI, Lakhimpur DSB (M-6026900832) along with the DSB SI Dipankar Jyoti Borah (M9854439420) will activate all the DSB units and Os/C of the PSs for collection of the intelligence in advance and situation report regularly.

WIRELESS COMMUNICATION:-

The O/C of APRO of Lakhimpur will install high-power VHF sets where necessary. He will also provide wireless handsets to all the sector officers on duty.

MAGISTRATE :-

The Deputy Commissioner, North Lakhimpur is requested to detail Magistrates for all the sectors as per plan. The Supervising/Sector Officers will keep in constant touch with the Magistrates detailed for any eventuality.

MEDICAL TEAM:- The Joint Director Health services, Lakhimpur is requested to arrange for medical teams comprising of doctors, nurses etc, and ambulance with life-saving drugs to meet emergencies.

SUPERVISION :-

1. Ms. Runa Neog, APS, Addl.. SP (HQ) Lakhimpur, North Lakhimpur (M-6026900826) will supervise the duties of North Lakhimpur PS and Panigaon PS area.
2. Inspector (UB) Navajyoti Roi , OC Bihpuria PS (M-6026900834) will supervise the duties of Bihpuria PS area
3. Sri Sudhanya Suklabaidya, APS, SDPO, Dhakuakhana (M- 6026900829) will supervise the duties of Dhakuakhana PS, Ghilamara PS, and Boginodi PS.
4. Inspector (UB) Malsham Thiek, CI Laluk (M- 6026900837/6900887820) will supervise the duties of Laluk & Narayanpur PS.

6.7 Veterinary Department

During flood Animal Husbandry & Veterinary Department is mainly responsible for rescue measure, health care (prevention of outbreak during or after flood), feeding to the livestock and poultry in the flood affected areas.

Role of Block Veterinary officer/Veterinary Officer:

The BVO/VO is the reporting officer for management of rescue, relief and health related problems of livestock under his/her jurisdiction. The role of BVO/VO during and after flood are listed below.

1. To prepare a list of floods affected villages in jurisdiction with concern CO and Gram Pradhan and also prepare village wise list of livestock population.
2. To prepare a map of Hospital/Dispensary showing flood affected areas.
3. To alert all para-vets, other staff under his control.
4. No EL/CL will be allowed except on medical ground.
5. To form a veterinary team (3-6 nos.) to be headed by Vety Doctor covering Hospital/Dispensary area.
6. To keep ready sufficient stock of medicine, disinfectants etc. One buffer stock of medicine to be kept ready all the time.
7. To visit flood affected areas to render rescue and relief measures of animals and submitted the feed and fodder requirement to the Circle Officer as per norms for livestock.
8. To undertake curative and preventive steps against any epidemic among livestock.
9. To arrange and distribute feed and fodder for the animals as directed by CO/DC/SDO(C) and submitted the APRs to the Circle Officer accordingly.
10. To submit daily flood report to DVO by special messenger or any other means.
11. To keep close contact with respective CO for any help.

Dr. Ajit Sarmah, V.O. (M), 9101250571 will work as **District Nodal Officer** in all flood related matter including timely distribution of medicine, vaccine etc during the flood season.

Three (3) phases have been prepared for taking up of flood measures under flood contingency plan.

1.Pre flood measure:

- Pre -flood vaccination in flood prone areas.
- Identification of sites for cattle camps and sheds with basic facilities like feed, fodder, water and medicine etc.

- Identifying the highland for rescue of the flood affected animals.
- Information on availability of green fodder from livestock fodder farms or from other sources.
- Keeping contact with other authority (Forest Dept.) in advance for collecting natural grass.
- Sketch maps of the district may be prepared indicating flood affected area, Vety. Institution, livestock population of the area etc.
- Sufficient stock of medicines, appliance, vaccine, disinfectants should be kept in the Vety. Institution

2. During Flood

Mobilization of all field workers and detailed in areas where flood is reported with adequate medicine, rescue and shifting of animals to safer high places.

- ✓ Keep constant vigil on outbreak of diseases and livestock mortality.
- ✓ If cattle mortality reported it should be Immediately attended.
- ✓ Action taken to diagnose the diseases.
- ✓ Arrangement for safe and clean drinking water for animals.
- ✓ Open first aid centre & camp.
- ✓ Requisition for feeds and fodders should be placed to the concerned Deputy Commissioner and SDO (Civil) through respective Circle Officer.
- ✓ The Daily / Weekly flood report should be submitted by concern V.O.

3. Post Flood measure:

- i. Disease surveillance: visit of flood affected areas for any disease occurrence in livestock.
- ii. Disposal of carcass: Arrangement for safe disposal of carcass.
- iii. Report of lost /washed away of livestock should be authentic.
- iv. Recommendation from the Gram Pradhan, G.P President, Lat Mandals are required and should be countersigned by concern circle officers.
- v. Submission of report on institutional damage if any.
- vi. Restore equipment & stores.
- vii. Repair or replace damaged equipment.

Whole Lakhimpur Dist.is divided into 5 flood zone looked after by a Vety. Relief Team lead by a Zonal officer.

A. Narayanpur Zone:

- i. Area cover: Dhalpur, Narayanpur, Bihpuria and Bahgara Vety. Dispy.
- ii. Zonal officer: Dr. Pratul Sarmah, Asstt. Director, BCPP, Azad, 9435182144.
- iii. V.O., B.V.O, SVFA, VFA, Grade-IV of above institution will constitute the relief team.

B. Nowboicha Zone:

- I. Area: Nowboicha, Dejoor Rampur and Phulbari Vety. Dispy, Laluk Vety. Dispy.
- ii. Zonal Officer: Dr. Pratul Sarmah, Asstt. Director, BCPP, Azad, 9435182144
- III. V.O., B.V.O, SVFA, VFA, Grade-IV of above institution will constitute the relief team.

B. North Lakhimpur Zone:

- i. Area: N. L. Block Vety. Dispy, N. L. Hospital, Panigaon Vety. Dispy., Azad S/C
- ii. Zonal Officer: Dr. Chatrapati Goyari, D.V.O., Lakhimpur, 9954407538

iii. V. O., B.V.O, SVFA, VFA, Grade-IV of above institution will constitute the relief team.

C. Boginodi Zone:

i. *Area:* Boginodi State Vety. Dispy., Kadam and Goroimari Vety. S/C.

ii. *Zonal Officer:* Dr. Tikendra Sonowal, O.C., ICDP, 9435277316

iii. V.O., SVFA, VFA, Grade-IV of above institution will constitute the relief team.

D. Dhakuakhana Zone:

i. *Area:* Ghilamora Block Vety. Dispy., Matmora, Harhi Gobindapur and Dhakuakhana State Vety. Dispy.

ii. *Zonal Officer:* Dr. Tikendra Sonowal, O.C., ICDP, 9435277316

iii) V.O., B.V.O, SVFA, VFA, Grade-IV of above institution will constitute the relief team.

Central Flood coordination Squad.

- i. Dr. Ajit Sarmah, V.O., 9101250571
- ii. Dr. Chandan Gogoi, V.O., 9435388325
- iii. Dr. Susmita Nath, B.V.O., 8876853228
- iv. Dr. Phulmoni Gogoi, V.O., 6002260473
- v. Sri Umesh Mishra, VFA, 9365042374
- vi. Sri Partha Pratim Dutta, Grade-iv, 9957396629
- vii. Sri Tankaswar Dutta, Grade-iv, 9401570187

Control Room Squad & Reserve team

- i) Dr. Chandan Gogoi, V.O., 9435388325
- ii) Dr. Jyostna Devi, V.O., 9854170387
- iii) Dr. Taslima Ahmed, V.O., 9854535031
- iv) Dr. Anupal Saikia V.O., 9435781018
- v) Dr. Kabita Chabukdhara, V.O., 9954390657
- vi) Sri Partha Pratim Dutta, Grade-IV, 9957396629
- vii) Sri Isfakur Rahman, Grade-IV, 8399054021

Feed Checking Committee: -

- i) Dr. Chatrapati Goyari, D.V.O., 9954407538
- ii) Dr. Ajit Sharma, V.O., 9101250571
- iii) Dr. Chandan Gogoi V.O., 9435388325

MAN POWER DETAILS

1. At District H.Q :

Sl. No.	Name	Designation	Contact No
1	Dr. Chatrapati Goyari	DVO	9954407538
2	Dr. Ajit Sarmah	VO	9101250571
3	Dr. Chandan Gogoi	VO	9435388325
4	Dr. Susmita Nath	BVO	8876853228

2. Office of the P. O. (crash)

Sl. No.	Name	Designation	Contact No
1	Dr. Girin Saikia (Attached at Dhemaji)	P.O.	9954705801
2	Sri Bulbul Doley	Accountant	6002823130

2. At District Disease Diagnostic Laboratory:

Sl. No.	Name	Designation	Contact no
1	Dr. Phulmoni Gogoi	V.O.	6002260473

3. At O/O Officer in Charge, ICDP, NL:

Sl. No.	Name	Designation	Contact no
---------	------	-------------	------------

<u>1</u>	Dr. Tikendra Sonowal	I/C O.C., ICDP	8638816162
<u>2</u>	Dr. Anupal Saikia	V.O.	9435781018
<u>3</u>	Sri Umesh Mishra	VFA	<u>9435033299</u>

3. At O/O the Asstt. Director, BCPP scheme, Azad, NL:

Sl. No.	Name	Designation	Contact No
1	Dr. Pratul Sharma	Asstt. Director	9435182144
2.	Dr.(Mrs) Jyostna Devi	V.O.	8486268678
3.	Dr. Jugal Kalita	V.O.	943520424
4.	Sri Pradip Payeng	VFA	8099711408

Staff Break up at Hospital/Dispensary in the District:

Sl. No.	Hospital/Dispensary	Name	Designation	Contact No
1	N. L. Vety. Hospital	Dr Hiranya Gogoi	VO	7002933658
		Sri Gautam Phukan	VFA	8876735068
		Sri Mainalal Bonia	VFA	6002593997
		Miss Babita Bora	VFA	8638231283
2.	Local Board	Dr. Khagen Bhuyan	VO	7002575597
		Sri Kuleswar Gogoi	VFA	9954830026
3.	Lakhimpur Block Vety. Dispy.	Dr. Pinku Borah	BVO	8638473122
		Sri Bikash Bora	VFA	7896352726
		Sri Haren Hazarika	VFA	9707255321
		Sri Jatindra Nath Pegu	SVFA	9401123652
4.	Panigaon State Vety. Dispy.	Dr. Sanjiv Mahanta	VO	9957288923
		Sri Pradip Payeng	VFA	8099711408
		Sri Bhupen Borah	VFA	9435284409
		Sri Kailash Dutta	VFA	7906394490
		Sri Dhiren Dutta	VFA	9954195931
5.	Nowboicha State Vety. Dispy.	Dr. Rajkumpani Deori	BVO	9957200551
		Sri Amulya Boruah	VFA	9957131709
		Sri Dulal Saikia	VFA	6003826487
		Dr. Sahidul Islam	SVFA	9954222828
6.	Phulbari state Vety. Dispy.	Dr. Jaganath Gogoi	VO	9854072075
		Sri Madhab Ch. Bora	VFA	9859400331
		Sri Rumanthan Das	VFA	7002409941
7.	Dejoo Rampur State Vety. Dispy.	Dr. Debanga Gohain	VO	9435084558
		Sri Babul Hazarika	SVFA	9954017570
		Sri Bikramjit Bhuyan	VFA	7002098389
8.	Laluk State Vety. Dispy.	Dr. Kushal Baruah	VO	9854072075
		Sri Pinju Sonowal	VFA	9707563114
		Sri Akash Dutta	VFA	9101144244
		Md. Abdul Kasem	VFA	9859850513
9.	Bihpuria Block Vety. Dispensary	Dr. Raju Dutta	BVO	8474858245
		Sri Khagen Barman	VFA	9859225289
		Sri Nirmal Das	VFA	9854641975
		Sri Lakhya Kr. Boruah	VFA	9859065223
		Sri Dulon Ch.Saikia	VFA	9954247716
		Sri Jogendra Nath Bora	VFA	9678687502
		Sri Abhijit Boruah	VFA	9101436029
10.	Bahgora State Vety. Dispensary	Dr. Banashree Gogoi	VO	9957307363
		Sri Sanjoy Saikia	VFA	9864857694
		Sri Jyotidhan Sonowal	VFA	9365207667
		Sri Jiban Bora	VFA	7637994171
11	Narayanpur Block Vety. Dispy.	Dr. Jyoti Pawan Chutia	BVO	7002556055
		Sri Putul Boruah	VFA	9101514253
		Sri Manik Duwaria	VFA	9854320435
		Sri Pankaj Boruah	VFA	9101090967
		Sri Prasanta Borah	VFA	6000694536

		Sri Manash Kamal Das	VFA	7578941121
		Sri Maina Borah	VFA	9954633079
		Sri Amiya Kr Das	VFA	6900544999
		Sri Budhen Boruah	VFA	9859089902
		Sri Apurba Kr. Das	VFA	8876453287
		Sri Prachurya Pran Dutta	VFA	9365045140
12	Dhalpur state Vety. Dispy.	Dr. Prasanta Hazarika	VO	9864509818
		Sri Krishna Jyoti Boruah	VFA	6900768722
		Sri Subhan Kalita Boruah	VFA	9678791029
		Sri Anjal Kr. Das	VFA	8486660561
		Sri Madhu Hazarika	VFA	9864291207
		Sri Udhav Hazarika	VFA	7637947717
		Sri Bishajyoti Boruah	VFA	8135965706
13	Boginodi State Vety. Dispy.	Dr. Diganta Pegu	VO	7002913432
		Sri Anil Hazarika	SVFA	9954332720
		Sri Diganta Sonowal	SVFA	9707748429
		Sri Miseng Moukang	VFA	9678283253
14	Ghilamara Block Vety. Dispy.	Dr. Manabendra Gogoi	VO	9435650478
		Sri Prasad Borah	SVFA	8876453544
		Sri Naranath Saikia	SVFA	9954698850
15	Dhakuakhana State Vety. Dispy.	Dr. Rupam Gogoi	VO	8136055393
		Sri Amiya Kr Das	VFA	8399969470
16	Matmara State Vety. Dispy.	Dr. Himadri Pegu	VO	9435186866
		Sri Krishna Payeng	SVFA	9864731050
17.	Harhi Gobindapur State Vety. Dispy.	Dr. Hiranya Chutia	VO	8133019095
		Sri Bipul Saikia	VFA	8723802193
		Sri Thaneswar Dutta	SVFA	9706653929
		Sri Bidyut Bikash Gogoi	VFA	7002416998

Carcass disposal:

1. Standard of deep burial method:

Requirement:

- Spade /hoe
- Excavators.
- Kerosene/Phenol/ Salt
- Bleaching powder or calcium hydroxide.
- Galvanized iron or wire meshes.

Method:

1. A pit or trench should be dug about 2 meters deep. (Carcass should be carried to the burial place by trolley, never by dragging)
2. Top 5 cm soil from where dead animal was lying should also be buried.
3. In order to make it unpalatable, drench kerosene, phenol.
4. Bleaching powder or calcium hydroxide - layered upon the dead animals to keep insects away.
5. It must be ensured that animals do not have any access to burial sites.

Nodal Officer: - Dr. Ajit Sarmah (9101250571)

C. Resource Inventories available along with their departments with status: -

i). Medicine available: -

Buffer stock of medicine is available for ensuing flood.

Actual quantity of medicines can't be ensured in advance. As such Deputy Commissioner, Lakhimpur is requested to provide fund for purchase of medicine and vaccine etc. if and when needed.

D. Search and Rescue equipments with details status: -

- 1) One no. of Veterinary Ambulance is available in the district but no driver.

6.8 Irrigation Department, Lakhimpur

The irrigation department is mainly responsible for supply of water to the crop fields of the farmers during Kharif, Rabi and pre-kharif season of the year. Therefore, the department undertakes the responsibility of creation and operation as well as maintenance of irrigation infra structures in the state. The Lakhimpur Division (Irrigation) is responsible for creation of irrigation facilities in all the development blocks of the districts barring Ghilamara and Dhakuakhana which is looked after by the Dhakuakhana Division (Irrigation). The Division therefore works on integrated approach with the agriculture department of the district. It regularly coordinates with the local district administration in the matter of progress and delivery of services to the public.

The project formulation and implementation team in all the development Blocks of Lakhimpur district barring Ghilamara and Dhakuakhana comprises the Executive Engineer, Lakhimpur Division (Irrigation), North Lakhimpur as the Nodal Officer and his team of Engineers. All the works of the project will be executed by the Executive Engineer, Lakhimpur Division (Irrigation), North Lakhimpur. As regards to the irrigation schemes for thr Ghilamara and Dhakuakhana Blocks, the responsibility is vested with the Executive Engineer, Dhakuakhana Division (Irrigation), Dhakuakhana.

The Superintending Engineer, Lakhimpur Circle (Irrigation), North Lakhimpur is the district administrative head of the department to monitor the execution of the project. All the technical guidance for formulation and implementation of the project are given by the Superintending Engineer.

(a) **Pre-Flood** – The field level functionaries are given necessary training and instruction for their role and duties for regulation of irrigation projects at pre-disaster stages. The gates are kept open 24 x 7 when the floods are anticipated due to continuous rain during the monsoon. Sometimes depending on the situation the electrical and mechanical installation are de-activated. In the case of STW/DTW irrigation schemes, the pipes are raised above the anticipated flood water level. The pump house operators and the technicians are trained for repair and restoration of the electrical and mechanical installations. In the case of drought or drought like situation, a detailed contingency plan is worked out in consultation with the field level functionaries of the agriculture department to make use of the mobile hand pumps for exploiting the available surface and ground water sources. Necessary training in this regard are given to the field level officers and staff of the department. The Water User Association are also taken into confidence in the planning process so that the plan works effectively in the case of drought. As the natural disaster in any forms can not be prevented, the effects of it may be minimized if cares are taken and sufficient awareness are made amongst the public. Actions in this regard are already being taken by the DDMA/SDMA/NGOs etc.

Flood Preparedness measures:-

The Irrigation Department has taken the following steps as flood preparedness measures during and pre-post flood situation in respect of Irrigation schemes in the district.

- To monitor the water level of the rivers pertaining as source to Irrigation schemes.
- To create awareness amongst the public about the devastating effects of the flood.
- To maintain the safety devices ready for fighting against the immediate ill effects of the flood disaster.
- To keep first Aid Box ready in each of the operating scheme.
- Regulation of the field level functionaries for controlling the gates so that the flood water easily passes down the head work without any blockage.
- De-activating the electrical and mechanical installation by lifting the pump sets, electrical panels board etc.
- Taking temporary and immediate flood protection against the threat posed by the flood in the vulnerable reaches as for breach of canals or other structure etc.
- Increasing the length of the pipes of the shallow and deep tube wells so that they stand above the flood water level.
- Use of mobile pump sets (Diesel operated) to de-water the flood water in case the situation so demands.
- In case the supply from the shallow or deep tube wells are used for drinking purpose such uses are prohibited during the flood as the supplied water is ensured first.

(b) **During Flood-** District Nodal Officer/District Control Room will remain in contact with DDMA/Nodal agencies for early warning of the disaster. On receiving the disaster alerts, District Nodal Officers will be informed through phone, e-mail and web based SMS alerts.

District level Nodal Officers will initiate action as per Action Plan and instruction of the District Administration.

On receipt of alerts from state/district level the concerned officials will activate the response team and mobilize resources immediately for relief and rehabilitation work. The activities at district/local level are summarized and reported in the draft SOP.

The objective of having trigger mechanism for natural disaster is to have suo-moto activation mechanism for spontaneous response to set in motion the command, control and management of the situation. The district engineer will prepare a list of engineering personnel of different categories already available in the district and a number of supporting staff in the case of outbreak of any disaster. Such list may be forwarded to to the departmental authority and DDMA. This list will form the incident response team (IRT) at the field level.

On receipt of disaster warning from the DDMA/District Administration, the District Engineer will

- Alert subordinate officers and staff for floods.
- Check vehicles, equipments, stores etc.
- Draw up tentative programme of action.
- Keep close touch with the district administration.
- Visit the affected areas immediately with the IRTs.
- Requisition of additional staff if required through SEs or Additional Chief Engineers.

The field level officials (AE/JE) will report to the nodal officers at block level (AEE) who will report to the concerned BDO/Circle Officer and District Nodal Officer (SE/EE). The District Nodal Officer will report to the State Nodal Officer (CE) and the Deputy Commissioner.

During the disasters especially the flood, the control gates in the head works are kept open and constant vigil is maintained so that the flood water has the least effect on the lives and properties. The field level functionaries may be deployed for the relief and rescue operations as and when the district administration requires their services.

(c) Post-Flood- The critical zones of the irrigation projects vulnerable to the flood or other natural havoc are identified and long term permanent measures are taken up for its re-enforcement and improvement. A recovery plan is formulated for the repair of damaged infrastructures. The district Engineer will

- Prepare a detailed estimation of the damage and submit the estimate for approval of DDMA/SDMA.
- After sanction by SDMA, repair and restorative work are taken up.
- Arrange for awareness programme for extension of the benefits of the scheme from the restored infrastructure.

Action:

1. The Executive Engineer passes instruction to the Assistant Executive Engineer I/C of the Sub-Division (I) namely Lakhimpur Sub-Division (Irrigation), Naoboicha Sub-Division (Irrigation) and Bihpuria Sub-Division (Irrigation) to set up control room at their offices and maintain regular contacts with the other field functionaries of different Irrigation schemes regarding the observation of regular flood related data. The Assistant Executive Engineer will communicate the same to the higher authority and also to the control room set up in the office of District Administration.
2. In case there are any vulnerable breaches of any Irrigation schemes for the effect of the flood disaster, the Assistant Executive Engineers will arrange in consultation with the Executive Engineer for stock piling the materials like bamboos, empty gunny bags etc. for closing the breaches or strengthening of embankments etc.
3. In case of anticipated flood damage in the Irrigation schemes, the Assistant Executive Engineers and Assistant Engineer I/C or SOs will immediately take steps as mentioned above at I.
4. In case there is any flood damage of Irrigation schemes, the Assistant Executive Engineers will immediately access the damage by conducting field survey after the flood recedes and report the same to Executive Engineer in the form of detailed estimate which shall be placed to DDMA/ADMA. The tentative approximate damage shall be immediately reported to the district administration through the respective Circle/Nodal Officers.
5. The Executive Engineer/Superintending Engineer will process the cost estimate for approval of DDMA/SDMA and submit the same to the higher authority for statutory administrative/technical sanction.
6. After the funds are made available and sanctions are accorded, the Executive Engineer will take up the repair/restoration measures immediately.

6.9 Dhakuakhana Territorial Road Division.

Objectives:-

1. Making aware the local people before occurrence of any flood.
2. Helping the human beings, other living creatures and protecting plants and property during flood.

Taking temporary restoration by the available recourses of manpower and machinery during flood as well as immediately after flood and to improve road connectivity to Head Quarter, health centers, relief camps etc.

2. Hazard & Vulnerability Scenario:

- Prevalent hazards under this Division are
 - Breaches of embankment of road by flood.
 - Wash way out of bridges, culverts by flood.
- The Lakhimpur district is situated in the eastern part of the state of Assam, on the north bank of mighty river Brahmaputra and foothills of the New Himalayan Region. This region experiences hot, humid & wet during summer while in winter it is cool & dry. So the climatic condition of this area is Tropical with high intensity of Rainfall.
- The average rainfall is above 1800mm per annum. So, whenever it rains on hills, flood water comes straightway to this region and causes severe damage.

3. Main Tasks of the Deptt:

Pre-flood:

- Awareness program, training & capacity building may be done with the collaboration of district Disaster Management Authority, Lakhimpur.

- Resources of manpower & machinery will be provided in occurrence of any flood. But required materials such as bamboo, empty sand bags, sand, granular materials, SPT bridge materials etc. are not available under this division in stock. So, these materials are to be procured. But, the fund for training & procuring of these materials is required.
- **During flood:**
 - Breaching of embankment caused by flood is to be marked by bamboo.
- Alignments of road embankment of overtopping road are to be marked by bamboo.
 - Small breaches, overtopping and erosion are to be protected by sand/earth filled bags.
 - Depressions on the road surface formed by the flood are to be repaired by granular materials.
 - Providing bamboo Foot Bridge.
 - Boulder protection will be done to protect erosion and wash out of bridges.
 - Temporary restoration of SPT bridges will be done with the available materials. (Materials are to be procured).
- **Post flood:**
 - Temporary and permanent restoration of damages caused by flood will be taken up by employing available manpower, machineries and materials immediately after flood.

4. **Phase-Wise description of departmental responsibilities:**

- The responsibilities of this department are on hazard-wise
 - Pre-disaster:
 - Weak zone will be found out by field survey and the people of that locality will be made aware of the possibility of hazard.
 - All the materials and machineries will be kept within the reach of hazardous area.
 - During Disaster:
 - Helping the human beings, other living creatures and prevention of plants and property by keeping the connectivity and communication to the head quarter.
 - Post disaster:
 - Temporary restoration will be taken up immediately and simultaneously processing for permanent restoration will be taken up in due permission from higher authority.

5. **Programmes proposed within routine departmental works for flood prevention & mitigation and strategy for its successful implementation:**

- The main hazard of this division is flood. So, wash way out of bridges, breaching of road occurs frequently during flood under the jurisdiction of this division. A proper survey may be done and the following program may be proposed:
 - New construction of bridges to provide sufficient opening for flood water.
 - Construction of causeways to avoid breaching of road embankment.
 - Protection of embankment at vulnerable stretch.

Operational Procedures:

1. The sectional officers will collect all the data of flood damages, breaching or overtopping of embankment, wash out of bridges etc. by engaging their sectional assistants. They will be responsible in finding out the vulnerable stretches. Materials to be required for vulnerable stretches may be stocked at nearby safe & accessible site before occurring of flood. will be in contact with the concerned AEE for 24 hours and will take immediate action for temporary restoration with the available manpower and machineries with due p

2. The sectional officers ermission from AEE.
3. The Assistant Executive Engineer will feed the Executive Engineer about all the information regarding vulnerable and affected stretches by visiting the site himself. He will take the permission for any action to be taken from the EE and will be implemented by the available man power and machineries.
 - i) Machineries will be engaged by collecting from the nearby site of Contractors.
 - ii) In emergencies contractor's manpower may be utilized with due permission.
 - iii) Available manpower and materials from the nearby stock will be utilized.
4. The Executive Engineer will monitor the entire network. He will take all the decision in consultations with district administration. But in case of emergencies the Assistant Ex. Engineer may himself take some decisions at the site. The Executive Engineer will help the field officers in collecting machineries by contacting Contractors. In emergencies he may arrange additional manpower, machineries and materials from the unaffected zones.

Manpower:

Manpower of this division from Executive Engineer level to the Master roll labour will be engaged to combat probable flood.

Machineries:

Machineries of the contractors, whose works are going on under this division, will be engaged as per convenience.

Materials:

We don't have any materials in stock to combat flood. So, Materials required to combat probable flood are to be procured as early as possible.

6. Identification of vulnerable Embankments and Roads under Dhakuakhana Territorial Road Division

Sl No	Name of Road/ Embankment	Vulnerable location with village name	Vulnerable stretches	Name of field officer with contract no.
1	2	3	4	5
1	Gogamukh to Ghilamara Road (SH-22)	Bordoibam Tiniali , Mohbol & Champara	At 15th, 16th km & 17th Km	Sri Lakhi Jyoti Saikia, GE Ph. 7002017619
2	Ghilamara to Dhakuakhana Road (SH-42)	Puthikhathi	At 3rd km RCC Br. No.3/1	Sri Rajib Doley, JE Ph. 7002680828
3	Sonari Chapori to Sapekhathi Road	Sapekhathi	Ch. 6070.00m to 6770.00m	Sri Anurag Dutta, GE Ph. 7002347966
4	Left Bank Champara to Kaseruguri Road	Deodhani Pather & Kaseruguri	At 1st & 2nd KM	Sri Birinchi Patir, AE Ph.7002817119
5	Gadangarchuk to Konwarbari Road	Gadangarchuk, Konwarbari, Bang keleng	At 1st & 2nd KM	Sri Birinchi Patir, AE Ph.7002817119
6	Bordoibam to Bebejia Road	Maji gaon, Bilmukh, Gadangarchuk, Kalabari	At 2nd km to 7th km & 8th km	Sri Rajib Doley, JE Ph. 7002680828
7	Jalbhari Dimoruguri to Gobinda Gaon Road	Bolahi, Chakuli	At 9th & 10th km	Sri Birinchi Patir, AE Ph.7002817119
8	Chakuli to Basudevthan Road	Chakuli	At 1st, 2nd & 3rd km	Sri Birinchi Patir, AE Ph.7002817119
9	Bolahi to Balipukhuri	Bolahi, Balipukhuri	At 1st	Sri Birinchi Patir, AE Ph.7002817119
10	Merkathani to Chiringgorah Road	Chiringgorah	At 1st KM	Sri Rajib Doley, JE Ph. 7002680828
11	Gobindapur to Matmara Road	Amguri	At 2nd km	Sri Bhintu Deori, GE Ph. 6002385926
12	Katharbari to Krishnapur Road	Katharbari	At 1st km	Sri Dipankar Haloi, GE Ph. 7978460154
13	Dhakuakhana to Ghunasuti Road	Bhimpara	At approach of RCC Br. No. 10/1	Sri Dipankar Haloi, GE Ph. 7978460154

Sl No.	Resources	No.	Location	Proprietor	Contact No.
1	JCB	1	Ghilamara	Mohendra Gurung	6000851825
		1	Bebejia	Sri Rajib Sahu	9864375712
		1	Matmara	M/S Purbanchal Suppliers &	8011215536
		1	Dhakuakhana	M/s Shivam Bhartia JV	

2	Truck/ Dumper	2	Ghilamara	Mohendra Gurung	6000851825
		3	Bebejia	Sri Rajib Sahu	9864375712
		2	Matmara	M/S Purbanchal Suppliers &	8011215536
		2	Dhakuakhana	M/s Shivam Bhartia JV	
3	Road Roller	1	Ghilamara	Mohendra Gurung	6000851825
		1	Bebejia	Sri Rajib Sahu	9864375712
		1	Matmara	M/S Purbanchal Suppliers &	8011215536
		1	Dhakuakhana	M/s Shivam Bhartia JV	
4	Vibratory Roller	1	Ghilamara	Mohendra Gurung	6000851825
		1	Bebejia	Sri Rajib Sahu	9864375712
		1	Matmara	M/S Purbanchal Suppliers &Contractors	8011215536
		1	Dhakuakhana	M/s Shivam Bhartia JV	

7. Inventory of departmental resources (Resources, Capacity, Location etc.)

Details of main departmental officials (Name, Designation, Contact details)

Sl No.	Name	Designation	Contact Details	Station
1	Sri Kanak Ch. Boro	Executive Engineer Dhakuakhana Territorial Road Division, Ghilamara	7002501427	Ghilamara
2	Sri Binod Kakati	Assistant Executive Engineer, Dhakuakhana TR Sub Divn-I, Lakhimpur	9365417957	Lakhimpur
3	Sri Rajib Kr. Deka	Assistant Executive Engineer, Dhakuakhana TR Sub Divn-II, Ghilamara	8638081169	Ghilamara
4	Sri Nekibur Rahman	Assistant Executive Engineer, (T/C) Dhakuakhana TR Divn, Ghilamara	9864064307	Ghilamara
5	Sri Birinchi Patir	Assistant Engineer, Dhakuakhana TR Sub-Divn.-II Ghilamara	7002817119	Bilmukh
6	Sri Bhintu Deori	Graduate Engineer (Contractual) Dhakuakhana Territorial Road Sub Divn-II, Ghilamara	8474864120 6002385926	Dhakuakhana
7	Sri Rituparna Hazarika	Graduate Engineer (Contractual) Dhakuakhana Territorial Road Sub Divn-I, Ghilamara	9101645623	Boginadi
8	Sri Anurag Dutta	Graduate Engineer (Contractual) Dhakuakhana Territorial Road Sub Divn-II, Ghilamara	7002347966	Dhakuakhana
9	Sri Dipankar Haloi	Graduate Engineer (Contractual) Dhakuakhana Territorial Road Sub Divn-II, Ghilamara	7978460154	Dhakuakhana
10	Sri Lakhi Jyoti Saikia	Graduate Engineer (Contractual) Dhakuakhana Territorial Road Sub Divn-II, Ghilamara	7002017619	Singia
11	Sri Rajib Doley	Junior Engineer, Dhakuakhana Territorial Road Sub Divn -II, Ghilamara	7002680828 6003714073	Ghilamara
12	Sri Khageswar Deori	Junior Engineer, Dhakuakhana Territorial Road Division, Ghilamara	8472945763	Boginodi
13	Sri Anil Kr. Boruah	Junior Engineer, Dhakuakhana Territorial Road Division, Ghilamara	9435387441	Ghilamara
14	Miss Ananya Neog	Junior Engineer, Dhakuakhana Territorial Road Division, Ghilamara	6000805190	Ghilamara

The following materials are to be procured to combat probable flood.

Sl. No.	Materials	Unit	Quantity
1	Empty Cement Bags	Nos.	10000.00
2	Sand	cum	200.00
3	Bamboo	Nos.	500.00
4	Granular Materials	cum	500.00

5	Boulder	cum	100.00
---	---------	-----	--------

6.10 Social Welfare Department, Lakhimpur

Preparedness and Mitigation

The SWD, Lakhimpur is well equipped with adaptive capacity like technology, infrastructure, information, skill, social capital to cope up with potentially hazardous situation. Through coordination with District Administration and convergence with the line Department ,SWD Lakhimpur, plays an important role in relief & rehabilitation of the disaster ridden people. The frontline human resources of both the Health & Family Welfare Department departments particularly the AWWs, AWHs, ANMs & ASHAs work in tandem along with the community level committees such as the PRI member, Goan Burha Mothers Committees etc. to mitigate the situation.

The SWD Lakhimpur thrives to reach its target population and render services both before and during flood. The Integrated Child Development Services(ICDS)is implemented on-ground by field level functionaries – Anganwadi workers(AWW) and Anganwadi helpers (AWH) – who are trained to provide education, nutrition, and health services in a standardised manner. These well defined network of AWWs & AWHs provide the services rendered under ICDS to the beneficiaries both before, during and after flood. ICDS have very specific target group viz. the children up to six years of age, pregnant women, lactating mothers and adolescent girls and are the most vulnerable in the disaster situation.

In case of child protect Integrated Child Protection Scheme (ICPS) is implemented by setting up District Child Protection Unit (DCPU) as a fundamental unit at the district level. It is responsible for coordinating and implementing all child rights and protection activities at district level and mainly deals with children in conflict with law and children in need of care and protection along with childcare institutions of the district in general.

2.1 Preparedness measures required to minimizing the impact of flood

The tentative measures to minimize the after effect of disaster can be achieved only through a trained and equipped team available within the department to deal with flood preparedness and response in a more organized and systematic manner .Tentative measures SWD Lakhimpur can adopt to ensure effective preparedness to respond to any disaster are given below :

2.1.a Pre Flood Situation

Emphasis will be given to equip officials and stakeholders with adequate operational skills and improved coping capacities in order to lessen the adverse impacts of flood. Moreover the inhabitants of flood prone area will be sensitized through the AWW, AWH etc so that pro active measures can be taken by them and minimize the adverse effect of flood.

Sl No	Particulars	Measures required
-------	-------------	-------------------

1	Capacity building at all level in flood vulnerable areas	District level – 1.SWD, LAKHIMPUR Districts, CDPOs, Supervisors, Superintendents of Home, DCPO can be trained to effectively through workshops to manage flood in collaboration with the District administration. 2.Community level- AWWs, ASHAs, SHG members, GP members, members of Mother’s Committee, village volunteers can be trained regarding disaster preparedness, relief, rescue, provisioning of services, management of the different categories of beneficiaries etc. In the awareness campaign at the village level, relevant posters, leaflets, pamphlets in mother language can be distributed to all the participants. The assistance of District Administration will be taken for training of AWWs.
2	Public awareness through IEC activities and display of flood Management plans in all AWCs & Institutions.	Mass awareness programme shall be conducted through different audio-visual media to sensitize the community as well as the functionaries. The Flood Management Plan with responsibilities and checklists to be displayed in all AWCs and Institutions.
3	Linkage of pregnant women who are in the last month of their third trimester to health care facilities	The delivery date of pregnant women will be ascertained and linkage must be made with the nearest hospitals for delivery and care of new born. Such pregnant women can be identified through records of VHSND in the AWC level

Table- 1: Preparedness measures required to minimizing the impact of flood

Attempts will be made to collaborate with expert agencies to organize seminar to share knowledge and best practices, coping mechanism including various flood management approaches and technologies in flood management support among government agencies and other stakeholders.

2.1.b During Flood :

All institutions housing children, special schools for children with disability, UJJAWALA home will be surveyed to ensure that there is adequate food stock, provision of medical care, and transport in case of requirement
Arrangements for proper supply of nutritional supplements supply for pregnant women, lactating mothers in the relief camps through AWH/AWW will be made. In addition to this followings steps will be taken by the department:

- a. Stocking adequate THR well in advance in the relief camps
- b. Distribution of cooked food in the relief camp.
- c. Providing provision of safe drinking water and temporary toilets. This can be achieved through coordination with PHE Dept.
- d. Arrangement of immediate first aid & medical care if required in coordination with Health Dept.
- e. Co-ordination with Health Dept. for Emergency Obstetrics & New Born Care.
- f. Care & support to old & infirm and PwDs as per their specific needs .
- g. Personal care products such as sanitary would be made available to women and adolescent girls.
- h. Care & support to old & infirm and PwDs as per their specific needs Volunteers /NGOs shall be encouraged to facilitate the same
- i. Services of CWC may be requested to look at the child protection issues in relief camps.
- j. Issues of missing/found children may be brought to the notice of Police, Child line or DCPO.

Role and Responsibilities

- a. District Level: SWD, LAKHIMPUR DISTRICT will be the point of coordination with District Administration, Emergency Officer, NGOs, and Media and will function as interface between the department and district & block level functionaries.
- b. Block level: CDPO will be the point of coordination with SWD, Lakhimpur District, BDO, Block AWWs, GPS & Village Goan burah etc.
- c. GP Level: Concerned Anganwadi Supervisors to coordinate with PRI members, AWW, ANM, and Village Gaon Burah.
- d. Village Level: AWW, Asha & Goan burah

Reporting & Monitoring Structure:-

- 1.SWD, Lakhimpur District will collect and consolidate and entire report and share with higher authority with copy to Deputy Commissioner.
- 2.CDPO,s will share details SWD, Lakhimpur District.
- 3.Supervisors will share details on the disaster status and action taken with CDPO.

AWWs at the village level will details on the disaster status and action taken with respective Supervisors.

6.11 PWRD Lakhimpur, Naoboicha & Bihpuria Territorial Road Division.

The jurisdiction under the control of the PWRD, Lakhimpur, Naoboicha & Bihpuria Territorial Road Division is the entire Lakhimpur, Telahi, Nowboicha, Karunabari, Bihpuria & Narayanpur Block of Lakhimpur District. The road works under this Division is decentralized by Three nos. of Sub-divisions such as Lakhimpur Territorial Road Sub-Division-1, Naoboicha Territorial Road Sub-Division & Bihpuria Territorial Road Sub-Division. Besides that, the jurisdiction of each sub-Division has not fetched the same topography/physiographic as well as oddly scattering the rivers and their tributaries. As a result, the major disasters like flood have occurred evenly throughout the jurisdiction of each Sub-division.

The rivers along with their branch and tributaries can hardly hold the large volume of water monsoon i.e. April to September which causes heavy and wide spread inundation named as flood. An extreme dynamic monsoon regime combined with unique physiographic setting of the basin of the Lakhimpur District has been considered as a single most important cause for frequent occurrence of flood in this district. Hence, the preparedness in this regards elaborates phase wise as hereunder by this division.

a) Pre Flood :

The Executive Engineer PWD (Roads) will visit generally the flood affected areas, which are within his jurisdiction and he will requested to all contractors under Lakhimpur, Naoboicha & Bihpuria Territorial Road Division by 30th March ensures that-

- i) The road –side materials like sand gravel, earth etc. is stacked in proper places so that they are not washed away during floods. At some locations, GCI roofing sheets, tent, tarpaulins, bamboo, gunny bags, empty cement bags, kodaly, bucket, spade & shovels etc will be stored as ready materials.
 - ii) The passage of all cross drainage works (bridge/culverts/roadside drain) is Clear, free from obstructions to allow easy flow of the flood water.
 - iii) The protection works, as exist in culverts and bridges and road approaches flanking such structure will have been repaired as necessary.
 - iv) The bailey bridges, bull dozers, road rollers truckers and other vehicles of the division or the listed contractors/suppliers are in good running condition.
 - v) Materials like bamboo/wooden/steel joists/equipments and tools for constructing temporary bridge and camps for P.W.R.D. workers are available in stock according to the limit prescribed by the Chief Engineer, P.W.R.D.
- Soundings are taken as necessary for structure, situated below the water level in March and necessary plan and drawings prepared for subsequent reference during floods.
 - Assess and prepare list of staff of different categories for duties and make necessary arrangement.
 - Arrange reserve stock of tools and plants and other stores at seals prescribed by the Chief Engineer, P.W.R.D.
 - Departmental disaster management review meeting in every month will be held at the Division as well as Sub-Divisions and the minutes will be taken into consideration for effective measures.
 - An investigation team under each Sub-Divisions will be set up with a leader of an Assistant Engineer/Junior Engineer along with Sectional Assistants/Muster roll workers for identification of vulnerable prone points. Any identification by this team will be consulted at the monthly review meeting and corrective measures will be planned accordingly.
 - Training programme for the disaster response will be held by the Divisions and Sub-Divisions time to time advance knowledge and skills of the departmental staff.
 - Train all the Technical persons including field staff, masons and labours for the methodology as mandated by the National Building Code, 2005 and BIS code of practices for construction of seismic resistant structures.
 - Impart mock drills/Table-top exercises/simulation exercises of the field staff.
 - Plan prepare for some alternative routes to reach either side of the breached portion of the road.
 - Conduct training of staff in latest advancements of engineering demolition techniques, health monitoring of infrastructure assets, seismic strengthening and retrofitting, critical infrastructure protection. Impart technical training, seminar, practical session to improve skill of the technical persons.
 - Maintaining inventory list of all key points that can be mobilised for response and recovery efforts during flood.
 - Distribution of leaflets and erection of hoardings to educate people and generate awareness regarding flood.
 - All RCC structure like bridge, culverts has to be designed considering all seismic parameter as per IRC and MOST's code of practice.
 - Protection of RCC bridges has to be done with boulder pitching, boulder apron at appropriate position.
 - Repair of already flood damaged stretches.
 - Construction of causeways in locations those are more vulnerable during breaching of river guide bunds to pass out huge quantity of flood water safely without damaging the communication network.
 - Repairs of existing damaged culverts and construction of new culverts as per requirement.
 - Carry out Non-destructive Evaluation (NDE) of RCC structures such a cross drainage works for distress identification and then adopt suitable measures as required for strengthening and retrofitting thereof.
 - PWD has a strong group of qualified contractors those are well equipped with sufficient men power and construction machineries like road roller, truck, dumper, tractor cum trailer, excavator, water tankers etc. from whom we can also take the opportunity to utilize the services as when it necessary.
 - AS an emergency preparedness measures, minimum stocks of man materials and machineries in each sub-division will be kept ready.

During Flood :

In this stage, the main efforts to be concentrated on restoration of communication and when disrupted as a war footing manner so that rescue, relief and rehabilitation works could be started without any delay to minimize loss of valuable life and property. The various scope of works under this category may be as follows.

On receipt of flood warning, the EE will—

- i) Under emergent condition keep constant and continuous contacts with the concerned Deputy Commissioner/Civil Sub divisional officers/Revenue Circle Officers/DDMA.

- ii) Alert his subordinate for response
- iii) Draw up tentative programme of the measures to be taken.

On occurrence of floods :

Active all the Teams for disaster response by EE cum Chairman, DMC

- i) EE will immediately visit the flood affected areas with his concerned AEE/AE/JE to the site.
- ii) District Control Room & Logistic Team (DCRLT) will assess requirement of materials and deploy staff for response activities. They will ensure sufficient arrangement of recovery vehicles, water tanks, road roller, excavator cum dozer etc.
- iii) QRT will Keep round the clock vigil of the roads, bridges, etc. which are threatened by the floods.
- iv) Technical Team will take action for restoration of Communication routes within the shortest time possible with all the National Highways, state roads and district roads. In case of village roads at least pedestrian traffic has to be restored.
- v) Technical team in consultation with local Circle Officer/OC of PS will keep proper vigil that no unauthorized cuts are made in P.W.D. roads for draining out of flood water.
- vi) Technical Committee will submit report to the Executive Engineer who in turn will report to Deputy Commissioner, DDMA, Superintending Engineer, Chief Engineer and Secretary ,P.W.R.D. immediately after the occurrence indicating concisely the location, extent of submergence and closure of traffic etc.
- vii) Technical team will place the followings into service i.e. bailey bridge, vehicles (as available) for rescue operations and transhipment of marooned people, livestock etc. as may be required. They will also be responsible for construction of temporary foot bridges.
- viii) Quick Response Team will make necessary arrangement for engagement of labours and machineries to clear debris on road surface and on cross drainage structure. They will also take care of maintenance of road by spreading granular materials, soil etc. to restore the road communication and arrangement of earth filled cement bags mitigate damages at bridge approaches or to divert flow of water.
- ix) Technical team will prepare Plan & estimates for immediate restoration of damaged infrastructures and place it before DDMA for forwarding it to the Government (for SDRF)

Post Flood :

In this stage, the various scopes of work under the Divisional/Sub-Divisional offices includes:-

- Restore tools and plants.
- Repairs /replace damaged tools and plants.
- Collect materials if any lent to D.C. for creating temporary structures in relief camps.
- Take steps for repairs to damaged Roads, Culverts, Bridges and other structures borne in the books of P.W.D.
- Report to D.C., S.E., C.E., and Secretary, PWD as soon as after restoration of Communication and also intimate the expenditure/liability incurred thereof.
- Prepared detailed estimate which should also include the expenditure/liability incurred for restoration of traffic, giving the cost appraisal for restoration of the road surface/structures to the original condition and submit together with the statement in the proforma to the S.E. for onward transmission by the latter to higher authority in P.W.D./D.D.M.A. for obtaining sanction and arrangement of funds.

Constitution of the Incident Response Terms (IRTs) at all levels with provision of delegation of authority:

District Level IRT:

Sl. No.	Name/Designation	Position	Contact No.
1	Er. Ranjit Handique, Executive Engineer.	District Response Officer	9435032321
Lakhimpur LAC			
2	Er. Bobita Doley, Asstt. Executive Engineer.	Incident Commander & Operations Chief	9101470674
3	Er. Raktim Das, A.E.	Liaison Officer	8724986121
4	Er. Madhurya Konwar, J.E.	Logistics Officer	8638059257
5	Er. Bhupen Mahanta, J.E.	Logistics Officer	7896429290
6	Sub. Er. Deep Mahanta, Sub Er. Gr-II	Logistics Officer	9101841142
Naoboicha LAC			
7	Er. Pankaj Pathak, Asstt. Executive Engineer.	Incident Commander & Operations Chief	8473819548
8	Er. Akash Bora, G.E.	Liaison Officer	7002119636
9	Er. Rupam Kakati, A.E.	Logistics Officer	7002494957
10	Er. Krishna Narayan Phukan, A.E.	Logistics Officer	8638734827
Bihpuria LAC			
11	Er. Mahesh Rabha, Asstt. Executive Engineer.	Incident Commander & Operations Chief	9435116260
12	Er. Baputi Deuri, A.E.	Liaison Officer	8638202749
13	Er. Gunin Borthakur, J.E.	Logistics Officer	8638783087
14	Er. Bhuban Patir, J.E.	Logistics Officer	9101921360
15	Er. Mukesh Kumar Prasad, J.E.	Logistics Officer	8257837636

The most vulnerable roads and bridges have been Identified based on damages caused by flood/heavy rains in the past. The list is as follows:-

Identification of vulnerable Embankments and Roads under PWRD Lakhimpur,Naoboicha&Bihpuria Territorial Road Division, North Lakhimpur :

Lakhimpur Territorial Road Sub-Division :

Sl.No.	Name of Road/Embankment	Vulnerable location with village Name	Vulnerable stretches	Name of Field officer with contact No.
1	NH-15 to Sumoni (Christian Chapori)	Sumoni, Christian Chapori	5.00 Km	MadhuryaKonwarPh. 8638059257
2	14th Km of NLKB Road to Azarguri Road	Azarguri Major Chapori	4.50 Km	MadhuryaKonwarPh. 8638059257
3	15th Km of PahumoraPakania to Amtola PGR	Amtola, Azarguri	3.50 Km	MadhuryaKonwarPh. 8638059257
4	Na-Ali Panigaon Road	Na-Ali,Bridge approach and Road	1.00 Km	MadhuryaKonwarPh.. 8638059257
5	NLKB Road	Ulubari, Sholal Gaon	2.00 Km	MadhuryaKonwarPh. 8638059257
6	G. K. Dutta Road (Bridge approaches)	Kadamial (Bridge approach)	0.10 Km	MadhuryaGogoi,JEPH. 8638059257
7	GubrisaliChangmai Road	Gubrisali No.-1 (Bridge approach)	0.200 Km	Raktim Das Ph. 8724986121
8	DK Road (DhalghatGhunasuti Road)	Mohaijaan (Bridge approach)	-	MadhuryaKonwarPh. 8638059257

Naoboicha Territorial Road Sub-Division:

Sl. No.	Name of Road/ Embankment	Vulnerable location with village Name	Vulnerable Stretches	Name of Field officer with contact No.
1	KarunabariKehutoli to Dharmapur Block road	Kehutoli, Dharmapur Block	5.500 Km to 5.840 Km	Krishna Narayan Phukan Ph.8638734827
2	Fatehpur to Karunabari Block via Juba Nagar	Fatehpur, Juba Nagar	0 to 0.700 Km, 1.100 Km to 1.500 Km, 2.100 Km to 2.950 Km	Krishna Narayan Phukan Ph.8638734827
3	Road from Dongibil to 80 Grant Solmari	Dongibil, Solmari	2.450 Km to 4.480 Km	Krishna Narayan Phukan Ph.8638734827
4	Road from AhmedpurKutubpur to Gorchiga PWD raod	Ahmedpur, Kutubpur, Gorchiga	9.400 Km to 9.700 Km	Krishna Narayan Phukan Ph.8638734827
5	No. 2 Karunabari to Ahom gaon(Jadumoni Muslim Chuk Tinali to SH43 at Kahipara road	No. 2 Karunabari, Ahom gaon	SPT Br. No. 1/1	RupamKakati Ph.9435387080
6	Road from Fatehpur to Pandhowa via PavaChariali	Fatehpur,Pandhowa,PavaChariali	3.400 Km to 3.900 Km & RCC Br. No. 8/1 at 7.950 Km	Krishna Narayan Phukan Ph.8638734827
7	LalukBishrampur to Dhekiajuli Road	LalukBishrampur, Dhekiajuli	RCC Br. No. 4/2	RupamKakati Ph.9435387080

8	Garmur Block to Tunijan Road	Garmur, Tunijan	0.600 Km to 0.800 Km, 1.500 Km to 1.700 Km	RupamKakati Ph.9435387080
9	NH-15 at LalukKachajuli Road	LalukKachajuli	4.500 Km to 5.590 Km	RupamKakati Ph.9435387080
10	Pandhowa to Mohghuli Road	Pandhowa, Mohghuli	1.400 Km to 1.860 Km	Krishna Narayan Phukan Ph.8638734827
11	PandhowaTiniali to Gorsinga road	Goriajan, Bogolijan	Br. No. 10/1 9.600 Km	Krishna Narayan Phukan Ph.8638734827
12	NH-15 to Santipur Road	Santipur	1.800 Km to 2.000 Km	RupamKakati Ph.9435387080
13	BahbariTunijan to GabharuTarajuli Road	BahbariTunijan, Gabharu, Tarajuli	1.000 Km to 1.500 Km	RupamKakati Ph.9435387080
14	PahumaraPakania road	Garchiga, Pahumara	10.000 Km to 11.900 Km	Akash Borah 7002119636
15	NH-15 to Sonapur No 2 via Ranabari road	Sonapur, Ranabari	1.000 Km to 1.500 Km	RupamKakati Ph.9435387080
16	PukhuriaBoloma Road	Pukhuria, Boloma	2.200 Km, 3.000 Km & 3.950 Km	RupamKakati Ph.9435387080
17	PhulbariNaharani Road	Phulbari, Naharani	1.200 KM, 1.500 KM, 8.200 Km & 8.265 Km	RupamKakati Ph.9435387080
18	331st Km of NH 15 at Dolohattiniali to Lalukkachajuli road	Dolohattiniali, Lalukkachajuli	2.500 Km to 2.800 Km	RupamKakati Ph.9435387080
19	SagarpurBhitoripam road	Sagarpur, Bhitoripam	Culvert No. 1/1	RupamKakati Ph.9435387080
20	Ranabari Namghar to Kathalpukhuri Link Road	Ranabari, Kathalpukhuri	1.000 KM	RupamKakati Ph.9435387080
21	G.K Dutta to Rahali Road	Rohali	1.000 Km to 2.000 Km	Akash Borah 7002119636
22	NH-15 to DolohatKathalpukhuri via Ranabari Road	Ranabari	1st Km to 2nd Km & 3rd Km to 4th Km	RupamKakati Ph.9435387080
23	Pukhuriparia to HariborDoloni road	Haribor	2nd Km to 4th Km	RupamKakati Ph.9435387080
24	Dighpukhuri to HariborDharampur Road	Dighpukhuri	1st Km	RupamKakati Ph.9435387080
25	NH-15 to Mohghuli via Borchala Road	Mohghuli	5th Km to 6th Km	Akash Borah 7002119636

Bihpuria Territorial Road Sub-Division:

Sl. No.	Name of Road/ Embankment	Vulnerable location with village Name	Vulnerable Stretches	Name of Field officer with contact No.
1	Bhogpur to Bholabari via Vorpur Gogoi Gaon	Vorpur Gogoi Gaon, Bholabari	0.746 Km to 0.800 Km, 2.200 Km to 2.210 Km	Bhuban Patir Ph.9101921360
2	Pichala Gamtow Maghnowa Rongoti Road	Pichala Gamtow	0.700 Km to 0.850 Km	Mukesh Kr. Prasad Ph.8257837636
3	Rongoti Arimora PWD Road to Dhalpur Simoluguri Road	No.3 Nimuri	2.400 Km to 2.450 Km	Mukesh Kr. Prasad Ph.8257837636
4	Narayanpur Tatibahar Rongoti Simoluguri Road	Athanibari, Rongoti	5.000 -5.150 Km, 6.000-6.200 Km 8.000-8.150 Km	Gunindra Borthakur Ph.8638783087
5	Jorabari to Kothajan Road	Kamalpur	1.800 Km to 1.900 Km	Gunindra Borthakur Ph.8638783087
6	Sessa Rajgarh at Sessa Baligaon	Sessa Baligaon	1.200 Km to 1.220 Km, 1.650 to 1.665 Km	Mukesh Kr. Prasad Ph.8257837636
7	Kamalpur Rampur Road to Rajgarh Panchayat at 2 No. Rampur	No.2 Rampur	2.700 Km to 2.720 Km	Mukesh Kr. Prasad Ph.8257837636
8	Sonajuli Simoluguri Road to 2 No. Rampur	No.2 Rampur	0.015 Km to 0.030 Km	Mukesh Kr. Prasad Ph.8257837636
9	Rampur Chariali to Sonajuli at 2 No. Rampur	No.2 Rampur	0.400 Km to 0.440 Km	Mukesh Kr. Prasad Ph.8257837636
10	Jalukata to Hatorichuk via 2 No. Rampur	No.2 Rampur	1.400 Km to 1.415 Km	Mukesh Kr. Prasad Ph.8257837636
11	Kamalpur Rampur Road to Dharamgarh via 4 No. Nimuri	No.4 Nimuri	1.350 Km to 1.400 Km	Mukesh Kr. Prasad Ph.8257837636
12	Balikuchi Bishnupur Road to Kamalpur Rampur Road at Balikuchi	Balikuchi	0.070 Km to 0.090 Km	Mukesh Kr. Prasad Ph.8257837636
13	Dhalpur Simoluguri Road at Kookchabori to Dollin Basumatary Chuburi Road	Kookchabori	0.600 Km to 0.620 Km	Mukesh Kr. Prasad Ph.8257837636
14	Borpathar Chariali to Bholabori	Bholabari No.2	2.300 Km to 2.330 Km	Gunindra Borthakur Ph.8638783087

15	Simoluguri to Rampur via Dolopabari Road	Dolopabari	1.570 Km to 1.585 Km	Mukesh Kr. Prasad Ph.8257837636
16	Bhogpur to Bholabori via Lonkapur Road	Lonkapur	1.500 Km to 1.700 Km	Bhuban Patir Ph.9101921360
17	Kherajghat Jr. College to Bihpuria Bhogpuria Road	Dusutimukh	0.100 Km to 0.110 Km, 0.700 Km to 0.710 Km	Bhuban Patir Ph.9101921360
18	Rongoti Mazgaon to Dhemagarh Road.	Mazgaon	2.100 Km to 2.400 Km	Mukesh Kr. Prasad Ph.8257837636
19	Hawajan Simaluguri Road	Hawajan, Simoluguri	3.000 Km to 6.000 Km	Gunindra Borthakur Ph.8638783087
20	Gonokdoloni Nowghuli Road	Gonokdoloni	1.270 Km to 1.300 Km	Mukesh Kr. Prasad Ph.8257837636
21	Likhokchaponi to Bhulukaguri via Bahgorah Deori Gaon	Bholukaguri, Dahghoria No.2	4.000 Km to 5.500 Km	Baputi Deori 8638202749

Machinery under position for disaster management

Sl. No	Name of contractor	LAC	Class	Machineries	Contact No. and Address	
1	J.C. Construction Pvt. Ltd.	Lakhimpur	I A	JCB/Truck/ Dumper/Road roller/Excavator/Generator	9435085254	D.K. Road, North Lakhimpur
2	Lakhi Chutia	Lakhimpur/Naoboicha	I A	JCB/Truck/ Dumper/Road roller/Excavator/Generator	7896223342	Khelmati, North Lakhimpur
3	Palash Bora	Lakhimpur	I C	JCB/Truck/ Dumper/Road roller/Excavator	7002712627	Khelmati, North Lakhimpur
4	Biman Mukharjee	Lakhimpur/Naoboicha	I B	JCB/Truck/ Dumper/Road roller/Excavator/Generator	8638436877	Chandmari, North Lakhimpur
5	Zakir Hussain	Lakhimpur	II	JCB/Truck/ Dumper/Tractor	9435085720	Ward No.-12, KB Road, North Lakhimpur
6	Abhijit Patowary	Lakhimpur	I A	JCB/Truck/ Dumper/Road roller/Excavator	9508019596	Guwahati
7	M/S AM Construction	Naoboicha	I A	JCB/Truck/ Dumper/Road roller/Excavator	9435085612	Bongalmora
8	Mamun Ikramul Haque Choudhury	Naoboicha	I A	JCB/Truck/ Dumper/Road roller/Excavator	8638312674	Nowboicha

9	Haider Ali	Naoboicha	I A	JCB/Truck/ Dumper/Road roller/Excavator	8812023150	D.K. Road
10	Rajib Sahu	Naoboicha	I A	JCB/Truck/ Dumper/Road roller/Excavator	9508019596	Guwahati
11	Bharat Borah	Naoboicha	I A	JCB/Truck/ Dumper/Road roller/Excavator	9435095795	Gohpur
12	Raju Khanikar	Naoboicha	I A	JCB/Truck/ Dumper/Road roller/Excavator	7002326189	Dhemaji
13	Manoj Borah	Naoboicha	I A	JCB/Truck/ Dumper/Road roller/Excavator	9854077643	Narayanpur
14	M/S AM Construction	Naoboicha	I A	JCB/Truck/ Dumper/Road roller/Excavator	9435085612	Bongalmora
15	Mamun Ikramul Haque Choudhury	Naoboicha	I A	JCB/Truck/ Dumper/Road roller/Excavator	8638312674	Nowboicha
16	Haider Ali	Naoboicha	I A	JCB/Truck/ Dumper/Road roller/Excavator	8812023150	D.K. Road
17	Nitu Moni Boruah	Bihpuria	I A	JCB/Truck/ Dumper/Road roller/Excavator/Generator	7896423788	Simuluguri
18	Prabin Sharma	Bihpuria	I A	JCB/Truck/ Dumper/Road roller/Excavator/Generator	7002401422	Narayanpur

6.12 PWD (Building):

The Lakhimpur District is covered under P.W.D. ,North Lakhimpur Territorial Building Division with its one Sub-Division namely P.W.D.,North Lakhimpur Territorial Building Sub-Division.

This Department has an important role for improvement of Govt. building infrastructure in the District. Construction of new Govt. building infrastructures / maintain the existing one and above all planning for the upcoming Govt. building projects taking into account vulnerability to various disasters.

This department discharges duty for construction & repairing of Public Building of the Department and many other buildings of certain other Administrative Department of the State viz. General Administrative Department, Law & Judicial Department, Education & Cultural Department, Health & Family Welfare Department, Home & Prison Department etc.

Organizational Structure:

- Chief Engineer at State Level
- Superintending Engineer at Circle Level.
- Executive Engineer at District Level
- Asstt. Executive Engineer at Sub Divisional Level
- Sectional Officer at Sectional Level

Pre Flood phase:

- Awareness generation among staffs, public by departmental resource persons.
- Identify core teams for technical/engineering support/decision making in disaster situations
- Identify flood prone areas and buildings of flood affected areas , keep available their database and determine mitigation options
- As per IRS Guidelines, PWD Territorial (B) is primarily responsible for setting up of relief camps. Materials required for relief camps, identification of relief camps, open areas are to be finalized in coordination with DDMA.
- Contact Details of all line departments is to be available.
- Constitute teams for warning dissemination, Response, damage assessment, repair and restoration of buildings.
- Maintain inventory list of all key equipment and tools in the district that can be mobilised for response and recovery efforts.

- Identification of alternative arrangement for uninterrupted performance of the affected buildings etc.
- Preposition emergency supplies and equipment/tools in high risk concentration areas

During Flood phase:

- Activate Response team.
- Setting up of control Room if situation demands.
- Ensure safe evacuation of all inhabitants and properties from flood affected buildings.
- Coordinate with power deptt. to ensure safety of power connection
- Setting up of relief camps.
- Mobilise Resources for flood rescue operation.
- Undertake damage assessment of buildings and related infrastructure
- Coordinate temporary repairs to buildings and related infrastructure
- Alternative arrangement for affected buildings etc.

Post-Flood Phase:

- Detail damage assessment
- Submission of SDRF proposals to Govt.
- Repair and restoration of damaged buildings
- Demobilization of Resources
-

N.B.- Construction of Multi Purpose Flood shelter at village Bahgarha under Bihpuria Mouza in Lakhimpur District.

- AA No. & amount:- ASDMA.35/2018/148 Dtd. 26/12/2019, Rs. 2.51 Crore
- FWO No. :- BN/06/2020/30 Dtd. 26/06/2020
- WO Amount:- Rs. 246.320 (L)
- This Building consists basement, upper Ground Floor and 1st Floor. The basement is kept for Animals Shelter during Flood, Upper Ground Floor & 1st Floor are kept for Human Shelter.
- In this Building approximate 160 people can take shelter during flood.
- The Building is under construction and achieved 90% physical progress.
- Plinth area of the Building = Lower Ground Floor – 538.00m²
Upper Ground Floor – 547.00m²
First Floor – 538.00m²

SI No	Name & Designation	Phone No.	Circle
1	Sri Randhir Ranjan Paul, Executive Engineer	94352-11841	All Circle
2	Sri Sailen Taid, Asstt. Executive Engineer	9854058522	Kadam, Dhakuakhana, Subansiri & North Lakhimpur Revenue Circle
3	Sri Dibyadhar Morang, Asstt. Executive Engineer	6900418221	Bihpuria, Nowboicha & Narayanpur Revenue Circle.
4	Sri Deep Saikia, Junior Engineer	94355-20480	North Lakhimpur Revenue Circle
5	Mofizur Rahman, S.A.	98597-22581	
6	Beauty Sonowal, Junior Engineer	60006-37283	Kadam Revenue Circle.
7	Sri Monuranjan Borah, S.A.	80112-83890	
8	Sri Biren Pegu, Junior Engineer	78966-72790	Dhakuakhana&Subansiri Revenue Circle
9	Sri Lakheswar Kaman, S.A.	87618-11396	

10	Sri Bikash Dutta, Junior Engineer	86385-63320	Nowboicha Revenue Circle.
11	Sri Rajib Bhuyan, S.A.	99573-97553	
12	Sri Binita Bora, Junior Engineer	70020-59762	Bihpuria, & Narayanpur Revenue Circle.
13	Sri Mridul Borman, S.A.	96783-92130	Narayanpur Revenue Circle.
14	Sri Mohendra Das, S.A.	96783-88573	Bihpuria Revenue Circle.

6.13 Sericulture:

Breeding and management of insect for the production of silk is Sericulture. Basically Sericulture is an agro-based cottage industry. In Assam Sericulture is indispensable which produces all the major four types of silk, i.e - Muga, Eri, Mulberry and Tasar. Hence, there are various host plants prevalent as per topography strikingly Som, Sualo, Kesseru, Castor, Mulberry and Oak tree.

In Lakhimpur district the most common host plant are Som Sualo, Kesseru, Castor, and Mulberry which promotes production of Muga , Eri And Mulberry Pat Silk.

1. Organisation: - the Department of Sericulture in Assam is headed by the Director of Sericulture and divided into several sectors in the districts. The Assistant Director is head of the district while Superintendent of Sericulture controls the Sub-division. There are many Farms and Centres like :-

Mulberry Farm	:-	for production of Mulberry Seed cocoons to produce quality silkworm seed.
Muga farms	:-	for production of Quality Muga seed cocoons & Basic Seeds.
Eri farms	:-	for production of Eri cocoons to produce commercial Eri Seed.
CRC	:-	for production of Chawki Worms to distribute among Mulberry Farmers for healthy rearing .
Muga Reeling unit	:-	for Reeling of Muga Cocoons by Pvt. Reeeler/Entrepreneur .
Mulberry Reeling unit	:-	for Reeling Mulberry Cocoons by Pvt. Reeeler/Entrepreneur .
Muga VGR ECC/CMG	:-	Plantation infrastructure for Pvt. Rearers.

A. <u>Eri Sector</u>	1. ESG Japisajia.
	2. ECC, Lamachuk Sarioni.
B. <u>Muga Sector</u>	3. BMSF, Narayanpur
	4. MSDP, Dhakuakhana
	5. MFPC, Bossagaon
	6. Naharani VGR
	7. Gobindapur VGR
	8. Jalbhari VGR
	9. Bhomakalabari VGR
	10. Naharani Som Nursery
	11. Nowboicha VGR
	12. Som Plantation Centre, Thouthuwani
C. <u>Mulberry Sector</u>	13. CRC Kumarkata
	14. Seri Farm Tarioni
	15. P-3 Station, Rongati
	16. CMG Naharani
	17. CMG Bhomakalabari
	18. CMG Dusutimukh
	19. CMG Kholaguri
	20. CMG Bossagaon

Human Resources/Staff Strength in Lakhimpur :-

Sl. No.	Designation	Sanctioned Strength
1	Assistant Director	1
2	Superintendent	1
3	Project Officer	1
4	Extension Officer	1
5	Junior Engineer	1
6	Mohara	1
7	Farm Manager	4
8	Investigator	1
9	Assistant Manager	9
10	Seri Demonstrator	39
11	Senior Assistant	-
12	Junior Assistant	4
13	Driver	1
14	Grade – IV	15
15	Regularized MR Worker	47
16	Skilled Labour	-
17	Master Roll	3
18	Contractual Worker under CDP/NERTPS Scheme	-
	Total	129

Flood Prone Area in the District:-

In case of Sericulture, damage of host plants like Som, Sualo, Kesseru, Castor, Mulberry plants etc occurs. Both juvenile and matured plants get affected due to continuous submergence and water logging. Soil erosion drain away the quality food plants more over flood affect directly the soil fertility.

Flood affected zone:-

Zone 1 - Dhakuakhana :

Dhakukhana and Ghilamara Block.

Zone 2 - Lakhimpur :

Telahi, Lakhimpur and Nowboicha Development Block.

Zone 3 - Narayanpur :

Narayanpur, Bihpuria, Karunabari Block.

If the flood comes during rearing period of Mulberry and Eri worms whole crop get spoil. Continuous rainfall affects rearing of Muga which purely out door and consequently fails. There is high risk of diseases and pest predators attack resulting crop loss.

Under the schematic provision 1,067 Nos. of Eri Rearing house 261 Nos. of Mulberry Rearing houses 3 Nos. Eri Grainage house 148 Nos. Of Muga Grainage House and 180 Nos. of Muga Mountage Hall for Muga have been constructed at Beneficiary level. Out of these 850 Nos. situated at flood prone area. Thus, flood may cause damage to these infrastructures and also the plantation & rearing of following sectors under identified flood prone area:-

Pre seed Muga Rearer	300 Nos.
Basic Muga Seed Rearer	1,000 Nos.
Autumn Crop Mulberry Rearer	2,000 Nos.
Eri Seed Rearer	1,000 Nos.

Nature of Damage:

1. Damage to Som, Castor, Kesseru and Mulberry plantation both in juvenile and mature stage. Juvenile plantation totally died out Cohen submergence or water lodging is held due to flood, mature plantation get damage due to erosion and decomposition of root system.

2. Devastating damage to pre Seed Crop and Seed Crop rearing of Muga Silk Worm which is purely out damage on the som plantation.
3. Damage the Eri Silk Worm and Autumn crop Mulberry Rearing.
4. Damage to Silk weaving Sector(as Record 4,500 in Dhakuakhana Sub-Division)
5. Incidence of pest and disease to standing plantation and rearing, that escaped somehow.

Capacity of the Department to Deal with Identified Disaster

Sericulture department is having a well network for providing its services to victim or beneficiaries. But during natural Calamities like flood, storm, earth quake and disease epidemic the department network get disrupted. Hence awareness and capacity building train up should be provided to decrease and minimize the intensity of disaster. In order to provide effective relief services, assistance from district administration DDRAF, Voluntary agencies, HFW, Panchayati Raj & Rural development and Police & Para military force is required. Under the aegis of the department a large number of groups are to be activated in the community level. Member of SHG, MSG, AWMC, etc. are also be vitalized for provides quick and adequate service to women and children of affected areas.

Risk analysis

Various risk involved for the people particularly women, children and old aged person when exposed disaster. Types of Risks beneficiaries while exposed to different disaster.

Sl. No.	Hazards/Disaster	Risk Category
1.	Flood and Storm	High- Loss of lives, disaster, damage of infrastructure injury to beneficiaries decryption in supplies separation of families. Problem of PWDS, old and infirm feeding intimation.
2.	Earth quake	High risk but low prevalence.

Prevention and Mitigation :

Measures for prevention of disaster :

Prevention and mitigation plan will be evolve to reduce the impact of disaster. The following measures should be under taken to minimize the collateral damage usually caused by the impact of any disaster.

Sl.No.	Particulars	Measures required
1.	Capacity building at all level in vulnerable areas of flood cyclone	Functionaries of Sericulture Department staff of ADS, Muga, Mullberry and Eri farm, employee from ECC, CMG, VGR and Circle from all different Demonstration circle etc. will be Trained in collaboration with District Disaster Management Cell. The trained departmental functionaries will provide community training to farmers regard preparedness on disaster. Training batch will be decided along with Village functionaries in community level. On a particular day public awareness Programme will be organized in village to sensitize the Sericulturist. The volunteers will be trained regarding disaster preparedness, relief, rescuer and management of beneficiaries services at different level. For public and awareness campaign at village level posters and relevant leaflet, pamphlet in simple language will be distributed to participant with assistance from Disaster risk Management authority.
2	Public awareness	Public awareness programme should be conducted though audio visual media to sensitize the community as well as the functionaries. The Disaster Management plan with responsibility and chaw list to be displayed in village and community level.

Table:

Fund requirement for prevention of disaster, Mitigation, Capacity building and preparedness.

Sl. No.	Particulars	Total Cost
1.	Pre-disaster awareness, capacity, building & other	2,00,000
2.	For restoration and menstruation work. L/S	15,50,000
Total		17,50,000

Preparedness Plan :

Measure for Preparedness and Capacity building :

A striking component of preparedness is education and training of officials and communities at risk. Training on establishment of standard and operational plan during disaster.

Table : Measure and investment required for straightening different component.

Sl. No.	Particulars	Measures Required
1.	Strengthening of control room	The control room at district level of Assistance Director of Sericulture, Lakhimpur office and farm and centre level should be equipped with community facility like Telephone, Fax, Internet, Computer, printer, stationeries etc.
2.	Emergency stock of prophylactic and remedial measure	As district level emergency stock of relief material should be available to be supplied to each affected sector to mitigate any disaster event.
3.	Financial Preparedness	No any departmental fund provision at present. The estimated cost will be intimated to Govt. for sanction.

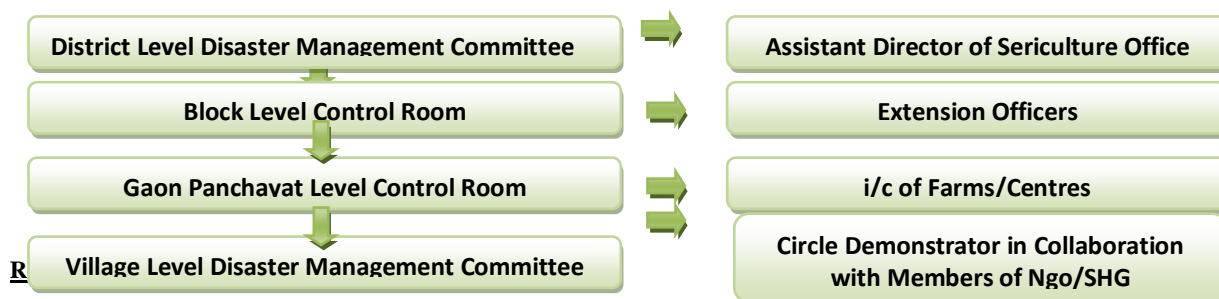
Response Plan and Standard Operation Procedure for Relief :

Disaster Response Plan :

All those actions taken immediately following a disaster when exceptional measure are required to meet the basic of survivor are called disaster Response. These are the measure undertaken to ensure survival and prevent further deterioration of the situation.

A trained and equipped team available within the department to deal with disaster preparedness and response in a well organized and systematic measure can minimize the loss of lives and properties.

District Level Structure of Disaster Response :



District Level Sericulture Department (Assistance Director of Sericulture, Lakhimpur) will be the point of coordination with district administration, emergency officer of disaster management, NGO, Media etc. and will functions as interface between the department and district and block level functionaries.

Block level officers (Extension officer) will be the point of coordination with Assistance Director of Sericulture, Lakhimpur and farms and centres.

The farms and centres will coordinate with block level officer (Extension officer), field officers and PRI Member like Gaon Burha, NGO and SHG members etc.

Reporting and Monitoring Structure :

- (a) Assistant Director of Sericulture, Lakhimpur will collect and consolidate entire report and share with higher authority with copy to Deputy Commissioner, Lakhimpur.
- (b) Extension Officer will share detail of disaster to Assistant Manager, Lakhimpur.
- (c) i/c of Farms/Centre will share detail on the disaster status and action taken with Extension Officer (Block Officer).
- (d) Field workers/Seri-Demonstrator will share details of disaster status and action taken with respective i/c of Farms/Centres of Block Level Officer for prompt action.

Standard Operating Procedure (SOP) :

Start immediately on rearing disaster warning or information about any other emergency from any source.

Alert all field Officers :

Early warning shall be issued by the Sericulture Department (ADS) to all Block Level, Panchayat Level and Village Level works.

- (i) Call up the officers and ensure to remain in H.Q.

- (ii) Coordinate with civil society organization, other Govt. department, PRI and media.
- (iii) Prepare status report every day and submit to relevant authority.
- (iv) Send daily situation report to Disaster Management Authority or District Administration.

Disaster Response Mechanism of District :

A rapid assessment will be launched after receiving instructions from the Deputy Commissioner, Lakhimpur as soon as possible but not later than 24 hours after the onset of any disaster following the assessment immediate response plan will be prepared at District Level under the guidance of Deputy Commissioner Lakhimpur and compiled by Assistant Director of Sericulture, Lakhimpur.

The rapid assessment would at least include not limited to the following :

- Lost of sericultural live stock.
- Lost of asset (plantation and other infrastructure)
- Check up of availabilities of food, kerosene and fuel through NGO, SHG and other functionaries as general responsibility.

Name and Phone Nos. of few Officials nominated as nodal officer for Flood duty.

<u>Name of the Nodal Officer</u>	<u>Mobile No.</u>
1. Sri Pradip Kr. Mishra, Project Officer, MSDP, Dhakuakhana	: 8812015173
2. Sri Hara Kanta Das, Farm Manager, BMSF, Narayanpur	: 8638787099
3. Sri Prasanna Patra, S.D, Dhakuakhana	: 9101544705
4. Sri Tulshi Gogoi, S.D, MSDP, Dhakuakhana	: 8403905017

6.14 DICC, Lakhimpur:

Introduction:-

The District Industries & Commerce Centre, Lakhimpur was established in the year 1979. After its establishment DI&CC has been playing the role of upliftment of the Industrial sector and generate the employment through industrialization in the district.

Organizational set up of DI&CC:-

There are two establishments of the Department of Industries and Commerce in Lakhimpur district, i.e. Office of the General Manager, DI&CC Lakhimpur and office of the Superintendent of Industries & Commerce at Dhakuakhana.

Industrial Infrastructure:-

Department of Industries and Commerce has the following industrial infrastructure in Lakhimpur district where industrial units can take land or shed on lease for setting up of industrial units:

1. Integrated Industrial Infrastructure Development Centre, Bandardewa
2. Industrial Growth Centre, Lilabari
3. Industrial Estate, Rajbari
4. Block Level Industrial Infrastructure Centre, Bihpuria
5. Commercial Estate, Bongalmara
6. Commercial Estate (under CMSY), North Lakhimpur
7. Industrial Area, Bochagaon

Flood Action Plan:-

In order to minimize the impact of flood in the industrial areas the following actions are to be taken:

- (i) To make the industrial units aware about the preventive measures
- (ii) To guide the industrial units in the issues like Insurance and shifting of materials etc.
- (iii) To act as a bridge between the District Administration / District Disaster Management authority and the industrial units for minimizing the impact of flood.

A. Actions to be taken at different stages of flood:

1. Pre-Flood-

At first industrial units are to be informed about the preventive measures that can be taken by the units before the flood. Industrial units can also be advised to insure their Fixed and Movable Assets.

2. During Flood:-

If the industrial areas are affected by flood, officials from the office of the General Manager, DI&CC, Lakhimpur will evaluate the situation by visiting the area and inform the General Manager as well as DDMA officials about the situation and necessary support will be provided with assistance from district administration.

3. Post Disaster

Post flood, DI&CC will help the industrial units in getting the incentives (if any) provided by the Govt. through different departments.

B. Departmental Standard Operation Procedure (SDP)

1. Telephone nos. of DICC officials will be shared with the industrial units located in the industrial areas for sharing of real time information of flood situation.
2. Telephone No. of Control Room, Hospital, Army, Police Station etc. are to be communicated to the units for using during the emergency.
3. Appropriate actions will be taken based on the instruction received from the District Administration & DDMA
4. A detail report on the impact of flood on the industrial areas is to be prepared is to be shared with the DDMA and the Commissioner of Industries and Commerce, Assam

6.15 Fishery Department, Lakhimpur:

Objective:- The main objective of the Departmental Disaster Management Plan as follows:-

- 1) To minimize crop loss. . 2)
- Preparedness and Prevention from Crop loss.
- 3) Awareness Programme among the farmers.

Main Task of the Department:-

1. Pre- disaster
2. During- disaster
3. Post- disaster

Pre- disaster:- Preliminary survey in the flood prone area. Farmers will be advised how to crop up with the havoc of flood, raising the embankment / bundh or covering the fishery embankment throughout Nursery Net / Bamboo spilt bana to protect the stocked fish.

During-disaster:- During the flood all field staff will be at their respective site and submitted the flood damage report through Nodal Officer to the concerned Circle Officer on daily basis before 10:00 am.

Post-disaster:- After flood, the affected areas of fishery resources will be survey along with necessary photograph duly signed by the concerned field staff. The field staff provides the technical guidance and support to minimized the loss with re- start short term fish culture.

List of employees for task force Circle wise

SI. NO.	Name & Designation	Phone no.	Block	CIRCLE
1	Ajay Chutia, FDO Ritom Pritam Das , FD	9957613854 8011573171	Bihupuria Karunabari	Bihupuria & Lakhimpur
2	Diganta Chetia, FDO Biswajit Lalung, FD	8369229497 7002438940	Dhakuakhana Subansiri	Subansiri Dhakuakhana
3	Barkha Rani Chetia, FDO Anip Dole, FD	8753910477 9678480945	Narayanpur	Narayanpur
4	Rituparna Pegu, FDO Bijoy Basumatary, FD	6001915725 9678989086	Telahi & Boginodi Boginodi & Lakhimpur	Lakhimpur & Kadam
5	Mondeep Saikia, FDO Ritam Pritam Das, FD	7086594411	Nowboicha	Nowboicha
6	Brojen Ojha, FDO Anip Dole, FD	7002570860	Bihupuria	Bihupuria

Nodal officer:- Bonani Laskar, FDO (M), 7635947121

- i) Assistance for De-silting/Restoration/ repair of fish farms-
Rs. 18000/per hectare for each item.
Above is subject to a minimum assistance of not less than Rs. 2200/per farmer.

(Subject to the condition that no other assistance/ subsidy has been availed for by/is eligible to the beneficiary under any other Government scheme)

Assistance to fisherman for repair / replacement of non-mechanized boats and damaged/lost nets- Rs. 6000/- for repair of partially damaged boats only.

Rs. 3000/- for repair of partially damaged net

Rs. 15000/- for replacement of fully damaged boats.

Rs. 4000/- for replacement of fully damaged net\

(Assistance under this item will be adjusted to the extent of insurance claim, if any, received by the fisherman, under any insurance scheme, for the instant calamity)

ii) Input subsidy for fish seed farm to small and marginal farmers: -

Rs. 10000/-per hectare.

This assistance will not provide if the beneficiary is eligible for has availed if any subsidy/assistance, for the instant calamity, under any other government scheme, except the one-time subsidy provided under the scheme of ministry of fisheries, animal husbandry and Dairying.

6.16 Food & Civil Supplies, Lakhimpur

In view of coming flood season the following preparedness are being taken by the FCS & CA, Deptt. North Lakhimpur, for the year 2023.

- (A) The Divisional Manager, FCI, North Lakhimpur will be informed to keep sufficient stock of Rice to meet the requirement of probable flood affected people of different flood prone area of Lakhimpur district and subject to allocation needed received from the concern authority.
- (B) For maintenance of buffer stock of Fuel in petrol, diesel and L.P.G., by the concerned distributors, the POL Depots/LPG Agencies will be directed to maintain buffer stock of the products by maintaining reserved stock of the same as M.S- 2000 Ltrs. HSD- 3000 Ltrs in each P.O.L Depots.
- (C) All the grocery whole Sellers and Retailers dealing Essential commodities will be informed to maintain and keep sufficient stock of food items and atleast for 15 days to meet emergent situation including baby food.
- (D) The inspecting staff, FCS& CA, North Lakhimpur will monitor and supervise the stock and price of essential commodities through periodic checking of food items at different godowns of open market to curb the unfair practices.
- (E) Enforcement squad will be formed and visit the open market in both Level i.e. wholesale and retail sales for overall vigil on price hike on essential commodities to curb creation of artificial scarcity etc.
- (F) All Rice Millers will be in formed not to dispence the produced Rice bran without prior approval form the district Administration considering the probability of requirement of Rice bran as animal food in flood effected areas.
- (G) All the field staff will be directed to alert round the clock in respect of there tagging jurisdiction.

6.17 HANDLOOM & TEXTILES DEPARTMENT

Flood Affected Zone

For convenience of Flood Preparedness Handloom & Textiles sector in Lakhimpur District is divided into following Circle

DEPUTATION OF STAFF FOR FLOOD CIRCLE WISE:-

1. Dhakuakhana Circle

SI No	Name of the Officer & Designation	Phone No
1	Smti Dibya Boruah, Demonstrator- Nodal Officer	9101992307

2. North Lakhimpur Circle

SI No	Name of the Officer & Designation	Phone No
1	Sri Manoj Hazarika, Inspector- Nodal Officer	9957309200

3. Nowboicha Circle

SI No	Name of the Officer & Designation	Phone No
1	Sri Jayanta Sarma, Demonstrator- Nodal Officer	9613173262

4. Narayanpur Circle

SI No	Name of the Officer & Designation	Phone No
1	Smti Bulumoni Bhorali, Demonstrator- Nodal Officer	7086692856

5. Ghilamara Circle

SI No	Name of the Officer & Designation	Phone No
-------	-----------------------------------	----------

1	Sri Hareswar Kalita, Demonstrator- Nodal Officer	9864984807
---	--	------------

6.Kadam Circle

SI No	Name of the Officer & Designation	Phone No
1	Sri Haren Saikia, SR.Inspector Nodal Officer	8486808154

7. Bihpuria

SI No	Name of the Officer & Designation	Phone No
1	Sri Ayunul H. Chaudhury Demonstrator- Nodal Officer	7086730467

CONTINGENCY PLAN TO MITIGATE THE LOSS AND DAMAGES:

1. Publicity & Awareness-

Awareness & training camp will be organized in the flood prone villages of Lakhimpur district by the Handloom & Textiles Department. The weavers will be advised to keep themselves alert and necessary precaution should be taken so that looms and accessories, Raw materials and finished products are transferred to high land.

2. Frequent visit to vulnerable Areas-

During disaster period all the field staff as well as H/Q staff will make frequent visit to prone areas and will keep constant eyes on the vulnerable areas before, during and immediately after flood.

3. Intimation to the district Authority-

The staff of Handloom & Textiles will keep constant eyes on any development during flood and same will be informed to the District Authority through the Circle Officer.

4. Nomination of Nodal Officer-

The Nodal officers will be constantly monitoring the flood situation of preparedness, during and after flood.

6.18 Inspector of Schools, Lakhimpur

The Flood Prone School in the entire revenue circle in the Lakhimpur District Have been already identified and the list has been attached here with. The following measures would be taken at the time on flood in the ensuring flood season by the Secondary Education Department. The measures are-

1. Instruction have been issued to School to Organize awareness About flood at their School, by gathering Local People, Students and guardian.
2. Schools located in flood affected areas have been identified and a list showing the names of the School And details of location has been prepared.
3. A list of Teachers from each School has also been prepared who would be available for flood relief work as and when wanted by Deputy Commissioner/ Sub- Divisional Officer.
4. NCC, Scout & Guide cadets from Schools have already been selected who would be available for flood relief work if required by Deputy Commissioner/ Sub- Divisional Officer.
5. Also the Heads of the Institutions be issuing letter from our end have already been instructed to spare their respective School building. In case, there is flood, for utilization the same as relief campus. Further it was instructed that minimum facilities of School, like water, electricity, toilet etc. Should be ready for use during flood.
6. Steps have already been taken from our end, to shift the students of flood affected School, to safe accommodations (nearby School Etc.) during flood, so that there does not come any break in education.
7. Further Schools have been instructed to immediately local authority, as soon as flood occurs.
8. During flood, immediate necessary Shall be given to School authorities to alert teachers and national cadet corps for flood relief duties.
9. If any School building is requisitioned by the Deputy Commissioner/ Sub- Divisional Officer for utilizing it as evacuation or relief Centre, then order shall be issued for immediate closure of the institution. If the time period of the closure of School, exceeds more than 15 days, then further approval shall be sought from Director of Secondary Education.
10. Inspector of Schools shall visit the flood affected areas and shall assess the entire situation. If any assistances is required for flood affected students, then letter shall be written to Govt. through Deputy Commissioner/ Sub- Divisional Officer for sanction and allotment of funds for the affected students.

Action taken report on flood prepraduers for the ensuring flood season 2023 in respect, of Secondary Education Department, Lakhimpur District Circle, North Lakhimpur.

PRE FLOOD PEREOD:

1. The Government and aided School in Flood Prone areas in the District has been identified and Prepared a list of them and sent to Deputy Commissioner.
2. One list of Teaching and nonteaching staff who will be available from each School for flood relief work has been prepared and the same has been sent to Deputy Commissioner, Lakhimpur.
3. The Names of NCC cadets, scouts, volunteers, who shall be available for flood relief at the time of flood has been listed area and sent to be Deputy Commissioner, North Lakhimpur.

DURING FLOOD PERIOD: what steps would be taken at the flood time by the Deptt. Have been planned and accordingly the following measures have been prepared.

1. The Heads of institutions by issuing from our end have already been instructed to spare their respective School building, in case, there is flood for utilization the same as relief camps. Further it was instructed that minimum facilities of School, like water electricity, toilet etc. should be ready use during flood.
2. Steps have been already been taken from our end. To shift the students of flood affected school, to Safe accommodation (nearby School etc.). during flood. So that there does not come any break in education.
3. Further Schools have been instructed to immediately intimate local authority as soon as flood occurs.
4. During flood immediate necessary instruction shall be given to School authorities to alert teachers and National cadet corps for flood relief duties.
5. If any School Building is requisitioned by the Deputy Commissioner Sub- Division officer for Utilizing it as evacuation or relief centre then order shall be issued for immediate closure of School. Exceeds more than 15 days, then further approval shall be sought from Director of Secondary Education.

POST FLOOD PERIOD:

School Authorities have already been instructed to inform the District Authorities / district Head office immediately. If any damages occur by the ensuing flood season. District Head officer will taken immediate necessary steps if get any such type of damaged list by the School authorities after Flood.

6.19 APDCL, North Lakhimpur Electrical Circle

Flood Action Plan for the year 2023, Nodal Officer, Man power, Resource Inventory and Search & Rescue Equipment Details :

1. Flood Action Plan:

- a. AGM of Electrical Division shall be the Nodal Officer for this mechanism. He will consult with the SDEs under Electrical Division for restoration of power in the Division.
- b. On occurrence of such eventuality the Nodal Officer shall call an emergency meeting with all his subordinate officers up to the level of FMEs and chalk out plan for restoration of power after assessment of the nature and quantum of damage.
- c. A few different capacity wise transformers shall be kept exclusively ready for utilization in such emergency.
- d. The Nodal Officer shall maintain a pool of about 10 (ten) nos. of experienced work force to be deployed within a short notice.
- e. 3 nos. of Sr. Lineman will also be kept on alert to take charge of this work force. Names of these Linemen shall be identified and their contact number will be displayed in the Central Customer Care Centre at respective Sub-Divisional office.
- f. One dedicated CUG telephone with sim-card will be provided to on duty General Maintenance and Sub-Station Staff of newly created Sub-Station immediately.
- g. Additional mobile, battery with charger shall be provided to the Complaint Staff.
- h. Empanelled contractors will be informed and asked to be ready to help the subdivisions in case of heavy damage due to storm/flood etc.

2. Nodal Officer:

AGM of N.Lakhimpur Electrical Division, APDCL.

3. Resource Inventories available:

Complaint Centres for Emergency Response

1. APDCL centralised complaint centre no (1912)
2. Bihpuria (6900011251)
3. Narayanpur (6900010862)
3. Ghilamara (6900012450)
4. North Lakhimpur (6900012390,6900012389)
5. Nowboicha (6900011775)
6. Laluk (6900011793)
7. Dhakuakhana(6900012460)

Also the following officers can be contacted in case of any emergency:

1. Sri Dibyajyoti Gogoi, SDE, North Lakhimpur Electrical Sub-Division, Contact no. 7002319908

2. Ms. Rima Das, SDE, Naoboicha Electrical Sub-Division,
Contact no. 7002367253
3. Sri Jayanta Bora, SDE, Bihpuria Electrical Sub-Division,
Contact no. 8638866036
4. Sri Biswajit Bora, SDE, Ghilamara Electrical Sub-Division
Contact no. 9613061785
5. Sri Rajagopal Krishna Pormey, SDE, Dhakuakhana Electrical Sub-Division
Contact no. 7002945622

Vehicle

- | | |
|-------------------|-----------|
| a. Pick up van | - 10 nos. |
| b. Bolero Pick up | - 10 nos. |
| c. Tempo truck | - 8 nos. |

Equipments:

(Equipments available at Sub-Divisions)

- 1) Safety tools : Safety belt, Gum boot , Rain coat , Hand gloves, Helmets available and distributed to centres of action .
- 2) Bamboo Ladder : 3 nos. at each Sub-Divisions
- 3) Electrical Power Saw : 1 no. in Divisional Store
- 4) Inflatable portable emergency lighting with generator : 1 no.
- 5) Required tools and plants : Available
- 6) O&M spare materials of line : Available
- 7) Other equipments : Available

4. Precautionary Steps:

1. As precautionary measures, Sub-Divisions have been taking different measures for creation of awareness amongst consumers so that in case of any electrical or power related emergency the consumers may contact the respective Sub-Divisions/Complaint Booths etc.
2. Jungle cutting is being undertaken by the Sub-Divisions on regular basis.
3. T&C wing of APDCL is conducting technical survey of the 33/11 KV Sub-Stations for healthy operation of the earth fault relays, functioning of circuit breakers etc.

6.20 Fire & Emergency Services Station North Lakhimpur.

FOR SEARCH & RESCUE OPERARTION:

1. Flood Emergency:

A. In case of flood emergencies in any area the Sr. Station Officer/Station Officer/ Squad Commander of North Lakhimpur Fire & Emergency Services Station will mobilize the team of F&ES and SDRF and boats available and coordinate with Local Police/DDMA/CDMC/VLMCC/APDCL and other line department for response.

The Leader present in the operation site will be the Operational Commander.

B. If the situation is beyond control of the NLP F&ESS then we will coordinate with the other Fire & Emergency Services Station of the same district and nearest district for assistance through the Fire & Emergency Services Control Room, H.Q. Guwahati.

C. In case of refusal by the affected people the operational commander has to ask them again to come with them and to explain them about the probable risk of the area.

In case of further refusal, the Commander then has to inform District Administration and Police about the circumstances and to explain them about the situation in details.

D. If any victim is found declared death after rescue operation then the dead body should be handed over to the police through proper way in presence of magistrate in writing in proper format with district administration.

Equipments required: (To deploy as per level of disaster)

1. Floating devices like Life Buoy, Life Jacket.
2. Rescue rope and line.
3. Diving equipment.
4. IRB, FRP or HDPE.
5. Lighting gear, PPE.
6. Communication device.

3. Drowning Emergency:

In case of drowning emergency as soon as the information received from Control Room or from any other source the local Fire & Emergency Services Station has to respond immediately. Before execution we will collect information from the community and the relatives of the victim. If the situation is beyond their control we will call the assistance from nearest Fire & Emergency Services Station through the control room. The officer In-Charge of the nearest station will also give the details of situation and also ask for the minimum resources required for the operation.

In case of drowning emergency if the victim is not found after extensive searches the operation can be closed in consultation with the DDMA, Magistrate, Police, member of CDMC, member of VLMCC and submit report in writing.

Equipments required:

1. Floating devices like Life Buoy, Life Jacket.
2. Rescue rope and line.
3. Diving equipment.
4. IRB, FRP or HDPE.
5. Lighting gear, PPE.
6. Communication device.

3. IRB Status of Lakhimpur District F&ESS.

SL NO.	Name of F&ESS	Name of Equipment(Serviceable)	Quantity
1.	North Lakhimpur F&ESS	Inflatable Rubber Boat (IRB)	7 nos.
		Life Buoy	68 nos.
		Life Jacket	37 nos.
2.	Dhakuakhana F&ESS	Inflatable Rubber Boat (IRB)	5 nos.
		Life Buoy	6 nos.
		Life Jacket	10 nos.

4. Man power of North Lakhimpur F&ESS.

SL NO.	Rank	Sanction Strength	Actual strength	Remarks
1.	Sr. Station Officer	1	1	
2.	Station Officer	1	Nil	
3.	Sq. Commander	1	Nil	
4.	Sub Officer	1	2	
5.	Leading Fireman	3	3	
6.	Fireman	12	12	
7.	SDRF	10	12	
8.	DVR	6	6	

Total Strength = 36 nos.

Chapter 7

Standard Operating Procedure (SOP) for Response on receipt of Warning under Flood Early Warning System (FLEWS)

Procedure to be followed at District level:

Role of Deputy Commissioner:

Deputy Commissioner on receipt of Flood warning will direct CEO, DDMA to pass the information for taking necessary measure to-

1. The Concerned SDO (Civil)
2. Revenue circle Officer/ Officers
3. Superintendent of Police.
4. Executive Engineer Of Water Resources.
5. Executive Engineer Of public Health Engineering.
6. Station Officer-Fire Service Station & I/C of State Disaster Response Force (SDRF)/ National Disaster Response Force (NDRF) if Stationed in the District.
7. Deputy Commissioner will take periodic feedback on the development taking place.

Role of CEO, DDMA:

CEO, DDMA will inform

1. All the above mention Officer.
2. Superintendent of Police.
3. Deputy Director Health Service.
4. Joint Director Health Service.
5. District Veterinary Officer to take necessary measures so that if necessary assistance can be provided in short notice to the affected areas.
6. DIPRO, if requested to give public announcement for evacuating people from vulnerable areas.

Role of Circle Officer Concerned:

1. COs of the concerned Revenue circle on receipt the information from field or FLEWS will immediately mobilize the Lot Mondal, Gaon Burha, SDRF and other agencies & resources available under his jurisdiction without waiting for order from Deputy Commissioner or SDO(Civil) to initiate the action.
2. Further, in case of probability of high intensity flood ,CO will also take action for evacuation of people from the vulnerable reaches to pre-identified safe location & preposition Man & Resources (Quick Response Team/SDRF/NDRF/Police Force/Sand bags/Boats/Tarpaulin etc.) available under his/her jurisdiction as per the map and location specified by NESAC in its flood warning.
3. CO will initiate his response on receipt of Flood Warning without waiting for order from Deputy Commissioner / SDO (Civil)
4. Circle Officer will lead the rescue and evacuations operation as per Disaster Management Plan.
5. Circle Officer will keep DC/ SDO (Civil) informed on hourly basis about the situation on the ground level and may request for additional resources of man, material & machines if required from DC or SDO (Civil).
6. Circle officer will also inform BDO. So that BDO can inform PRI representatives for appropriate action .
7. Circle officer may also inform GP Secretary and GP President for appropriate action.

Lot Mondal & Gaon Burha will go to the specific location immediately & inform the villagers on the probability of any flood event and ask them t take necessary precautionary measures.

Role of Superintendent of Police:

SP will immediately direct OC of the concern police Station on assist the Circle Officer in rescue, evacuation & rehabilitation process.

Role of Executive Engineer, WR Department:

Executive Engineer, WR Department will instruct khalasis to keep constant vigil on water levels & inform Executive Engineer on any increase in the water level. Executive Engineer, WR will also take necessary temporary measures to avert any breaches in embankments.

Role of Executive Engineer, PWD (Road) Department:

Executive Engineer, PWD (Road) Department will take adequate measures to ensure that the road communication is not disrupted. He will immediately repair any breaches of road if the same is required for evacuation and supply of relief to the affected people.

Role of Joint Director, Health Services:

On receipt of information,Joint Director (Health) will direct SDMHO and I/C of the PHC of the concerned area to form a team of Doctors equipped with necessary medical equipments and move to the effected places or evacuation camp as required by the Circle Officer.

Role of Station Officer, Fire & Emergency Services:

On receipt of alert from Deputy Commissioner or SP or Circle Officer, the Station officer will immediately mobilize SDRF under him to the affected areas. He will also coordinate with NDRF team/QRT etc for the operation.

District Disaster Management Plan has to specify the roles and responsibilities of BDO, SDMHO, Lot Mondal etc. as well as include resource inventory prepared revenue Circle wise along with the contact details.

Standard Operating Procedures (SOPs):

7.1 SOPs of Deputy Commissioner/ DDMA:

Pre-Flood	During-Flood	Post-Flood
<p>1) Convene meetings of the DDMA for flood preparedness of which the first meeting is to be held by the 15th of February to advice on the following in aspect of the district headquarters/ Subdivision Maximum number of relief centres likely to be set up Facilities to be available at each centre Maximum likely number of relief parties The manner in which individuals and voluntary organizations are to be associated with the relief teams The manner in which Panchayats will be associated with relief operations.</p> <p>List of protection works to be completed by the 30th of April by the Water Resource department/ Panchayats.</p> <p>Labour-oriented works likely to be taken up by P&RD, P.W.D, Irrigation, Forest, Agriculture and others Issues relating to flood affected areas to be tackled by P.W.D, W.R. and the Irrigation Department before the onset of monsoons; and Adequacy or otherwise of the preparations made by the various authorities concerned for dealing with the floods as required.</p> <p>2) Take up steps for implementation by the various authorities as per the recommendations of DDMA meeting on flood preparedness. By 30th April, the DC as Chairperson DDMA will: Divide the district into compact zones each comprising a group of villages falling under both 'very vulnerable' and 'vulnerable' areas as classified in DDMP and each such zone shall be serially numbered. Select responsible officers not below the rank of Circle Officer who have thorough idea of the geographical terrain and other local conditions of the respective zone, to be designated as Relief Officer (RO) for placing him in charge of each zone and shouldering such duties and responsibilities as may be assigned to him Select sites for evacuation centres and relief centres in safe areas. The site for sheltering livestock may be decided in consultation with the district A. H. & Veterinary officer. In selecting sites, preference shall be given to high lands,</p>	<p>1) DDMA will conduct weekly meeting to review flood management during the flood season.</p> <p>2) On receipt of flood warning D.C will: Take action as per Standard Operating Procedure (SOP) prepared by the State Send relief officers along with other staff to the respective zones; Request SP to send Police party and install temporary wireless stations if required Direct Station Officer, Fire & Emergency Services to place State Disaster Response Force (SDRF) personnel along with rescue boats if required. Seek suggestion from the WR department for evacuating people from vulnerable places.</p> <p>1) On occurrence of Flood the DC will: Visit the places of occurrence Ascertain the nature and extent of flood Make prompt operational decisions Assess requirement of men and materials for relief Operations Call for coordinated aid Ensure that services are arranged and materials are mobilized according to the needs Supervise arrangement in Evacuation centres and Relief Camps Arrange to collect donation in cash and kind from local branches of Red Cross, UNICEF etc. & contribution from the Voluntary organizations Requisition as and when necessary the services of the officers of various departments, Urban Local bodies and Zilla Parishads for undertaking relief works Call for Non-Officials/Volunteers/NYK, Civil Defence, Red Cross Volunteers or members of other voluntary</p>	<p>1) DC will collect agricultural statistics from the revenue staff and the district agricultural officer about areas under crops actually affected by flood, damage to crops and the number of cultivators involved.</p> <p>2) Immediately after the flood water recedes, a report on losses and damages of each district is to be submitted to the Government in the Revenue & Disaster Management Department in the form as given in Appendix X.</p> <p>3) Make: <input type="checkbox"/> Assessment of the requirement and arrangement for distribution through the Agriculture department i) Seeds and seedlings as grants-in-aid and ii) Agricultural loans in cash and kind such as seeds, seedlings, manures, agricultural equipment and <input type="checkbox"/> Grant rehabilitation loans for construction repairment of houses in deserving cases among the affected people.</p> <p>4) Provide in case of persons who are uprooted by erosion, alternative lands for homestead or cultivation as the case may be and also arrange for distribution among them, if necessary, agricultural grant and loans. Endeavor should however, be made to provide alternative land near about their original villages.</p> <p>Contraction & closure of relief: While it is necessary to provide all kinds of relief required, it is equally essential that strict economy is exercised so that resources of the state do not get strained unduly. Generally, full pictures as to the duration of relief measures will emerge as soon as the waters have subsided. DC will judge for how long the relief operation is to</p>

<p>schools, market places and places not likely to be inundated. Make a rough estimate of requirements:</p> <p>□ Controlled commodities like rice, <i>atta</i>, and controlled cloth and other non-controlled essential commodities like edible oil, salt, kerosene, free sugar, gur, pulses, potatoes, baby food, wheat bran and similar items and intimate the Deputy Director or any other officers of Civil Supplies in the district for necessary arrangement.</p> <p>□ Petrol for vehicles requisitioned from the public; engine driven mar-boats, launches and arrange with depots or agencies of the IOC for ensuring supply as and when required during floods and intimate such arrangements to the district officers of the concerning departments.</p> <p>□ Operational cost of the boats for carrying out Search & Rescue and evacuation operation may be incurred from the GR funds.</p> <p>3) Prepare A sub-division wise list of officers and staff available for deployment of relief duty as and when called for;</p> <p>A list of jeeps, buses, trucks and other vehicles for requisition in case of necessity, in consultation with the D.T.O;</p> <p>A list of boats/mar-boats/bailey bridges as shall be available from P.W.D. and the Inland Water Transport Department. A list of boats, private and public, other than those included in the list prepared under (iii) above, which can be requisitioned in case of necessity.</p> <p>4) The Deputy Commissioner will undertake a joint inspection by the 10th of May along with the E.E., WR department and S.P., as a precautionary measure against breaches in embankments, bunds, drains, nullahs and other flood protection works, to see if necessary repairs and the like have been done and that they are in good condition.</p>	<p>organizations, if circumstances so warrant, to associate for such works as may be considered suitable for Secure assistance from the Army/NDRF or other Central Government Response agencies when arrangement made by civil authorities prove to be inadequate.</p> <p>D.C will make arrangements for constructing shelter in Relief Camps if required and will arrange in the Relief Camps sanitation and maintenance of clean lines and water supply through the P.H.E.DC will, within the scales prescribed by the State, grant gratuitous relief in cash and kind to the deserving affected people. Gratuitous relief will be distributed through responsible Government officers. Details of the GR issued are to be displayed in a notice board in the Relief Camp for public information and maintenance of transparency.</p> <p>DC will arrange proper distribution of relief articles received as donation in kind among the deserving affected people through the official and non-official agencies.</p> <p>DC will arrange for taking care of the infirm, destitute, orphans, children and expectant/nursing mothers in therelief centres through the assistance of the distribution social welfare officer Supply of cooked food should generally be discouraged.</p> <p>DC will arrange supply of cooked food in evacuation centres/ relief camps only in unavoidable cases. Where so supplied, the quantity should as far as possible be at the scales prescribed by the State.</p>	<p>be continued and when contraction/ closures of operation is needed. In declaring closures of relief operation he will take the approval of the divisional commissioner and inform all concerned. The following factors should weigh in declaration of contraction/ closure of relief operation. The actual point at which relief operation can safely be closed down will depend on the severity of the crop failure. Where there has been a serious failure of <i>Ahu</i> crop it will usually be necessary to continue relief measures till the next Rabi crop is reaped and where there is a failure of <i>Bao</i> crop relief should usually be continued till such time as DC in consultation with the Commissioner may decide. In other cases, relief measures should not normally be allowed to continue longer than the situation demands. The process of gradual closure of works should normally begin as soon as the demand for field employment sets in. Also, the physical condition of the people and the extent to which private employment is available and wages earned thereby.</p> <p>5) DC will submit a comprehensive report immediately after the closure of the flood relief operations in the district to the Government in the Revenue and Disaster Management Department through the Commissioner of Division Submit details of the losses and damages in the prescribed formats for submission of request of assistance to Government of India, if required Every concerned line department will prepare and submit plans and estimates regarding damaged infrastructure for consideration under SDRF as per the procedures laid down.</p>
--	---	--

7.2 SOPs of Water Resources Deptt:

Pre-Flood	During-Flood	Post-Flood
<ol style="list-style-type: none"> 2) Visit to flood affected areas and classify the different areas and localities of the district on the basis of vulnerability. 3) Re-prepare and update the map if there be any change in classification of areas shown in the map prepared for flood affected areas and location of flood protection structures. 4) Digging of link drains and other drains to prevent water congestion in localized depressions. 5) Construction of bunds or repair to bunds to protect agricultural lands against floods. 6) Prepare detailed plans and estimates for works as per requirement. 7) Render necessary technical assistance to the District Administration in execution of works. 8) Prepare tentative list of flood control personnel for flood fighting, patrolling on embankments, dykes 	<ol style="list-style-type: none"> 1) Follow the flood warning system as per ARM-1976. 2) Start vigorous patrolling along embankments, dykes and other flood protection structures as soon as the river reaches one metre below the danger level. 3) Keep close touch with the District Administration. 4) Examine physical conditions of the embankments, dykes and ensure any leakage, seepages are promptly attended to. 5) Take protective measures without loss of time in case of any sign of breach. 6) Digging of link drains and other 	<ol style="list-style-type: none"> 1) Restore tools, equipments, vehicles and other stores. 2) Collect departmental materials, vehicles etc. requisitioned by the District Administration. 3) Repair and replace damaged tools and equipments. 4) Other measures as per Assam Relief Manual (ARM)-1976 / Disaster Management Act (DMA)- 2005

<p>and other flood protection structures.</p> <p>9) Arrange tools & equipments and other flood fighting articles and store in suitable places.</p> <p>10) Arrange materials for erecting temporary sheds at the worksites for the workers and keep all departmental vehicles, boats and launches in fit-for-operation condition.</p> <p>11) Complete short-term emergent flood protection measures such as drains, closing of breaches, construction of retirement bunds, anti-erosion measures etc.</p> <p>12) Other measures as per ARM-1976.</p>	<p>drains to drain outstanding floodwater after floodwater recedes.</p> <p>7) Finalize and start labour-oriented departmental works for test-relief in consultation with the District Administration.</p> <p>8) Other measures as per ARM-1976.</p>
---	---

7.3 SOPs of Health Department:

Pre-Flood	During-Flood	Post-Flood
<p>1) Visit to the flood affected areas on the basis of priority to vulnerability.</p> <p>2) Prepare a list of hospitals, PHCs, CHCs, dispensaries and other institutions located in the area.</p> <p>3) Prepare list of doctors and para-medical staff already available in each of the areas and the number of additional hands of each category that may be required in each of the areas in case of acute floods.</p> <p>4) Prepare list of doctors and para-medical staffs of different category who can be withdrawn from their places of work and their services utilized for emergency relief work.</p> <p>5) Ensure that adequate stock of medicines, vaccines and disinfectants likely to be necessary are kept at the district and sub-divisional headquarters.</p> <p>6) Keep ready materials for augmenting the hospital beds by at least 10 in case of necessity and opening one camp dispensary for each of the high vulnerable areas.</p> <p>7) Arrange for mobilizing at short notice two medical relief teams at the district HQ so as to rush them for relief work.</p> <p>8) Prepare a detailed plan for utilizing the doctors and other voluntary organizations in the district if so required.</p> <p>9) Take measures for prevention of epidemic and arrange vaccinations against small pox, cholera, typhoid etc. of the people in these areas.</p> <p>10) Other measures as per ARM-1976.</p>	<p>1) Alert all doctors and para-medical staff on receipt of warning.</p> <p>2) Check personnel, equipment and medical stores.</p> <p>3) Arrange for necessary vehicles, ambulances in consultation with the district administration.</p> <p>4) Immediately visit the affected areas along with one medical relief team.</p> <p>5) Start measures for health relief in an institution located conveniently in the affected area.</p> <p>6) Make immediate arrangements to open additional camp dispensaries, if necessary.</p> <p>7) Decide immediately on isolation of certain patients, if necessary and arrange for isolation wards.</p> <p>8) Utilize the services of Red Cross and other VOs.</p> <p>9) Frequently visit the flood affected areas and ensure effectiveness of health measures.</p> <p>10) Other measures as per ARM-1976.</p>	<p>1) Restore equipment and stores.</p> <p>2) Repair or replace damaged equipments.</p> <p>3) Arrange for disposal of unutilized medicines and disinfectants.</p> <p>4) Other measures as per ARM-1976 / DMA-2005</p>

7.4 SOPs of Public Health Department:

Pre-Flood	During-Flood	Post-Flood
<p>4) Visit to flood affected areas by 30th April.</p> <p>5) Assess measures likely to be required for safe water supply in those areas.</p> <p>6) Prepare list of engineering personnel of different categories already available and the number of additional hands that may be required in each area.</p> <p>7) Prepare list of engineering personnel of different categories who can be withdrawn from their places of work and their services utilized for emergency relief work.</p> <p>8) Arrange for mobilizing at short notice two PHE teams at the district HQ to rush them for emergency relief work.</p> <p>9) Ensure adequate stock of equipment and materials for sinking tube well, ring well, water reservation etc. in the relief camps and other places in the affected areas.</p> <p>10) Camp materials and other stores for workers and keep them in appropriate places.</p>	<p>1) Alert sub-ordinate officers and staff for floods on receipt of warning.</p> <p>2) Check vehicles, equipment, stores etc. and draw up tentative programme of action.</p> <p>3) Visit the affected areas immediately along with one PHE team and start water supply measures.</p> <p>4) Assess extent of water supply measures required and deploy necessary staff.</p> <p>5) Constantly visit the flood affected areas and ensure adequate safe water supply measures.</p> <p>6) Other measures as per ARM-1976.</p>	<p>1) restore tools & equipment, stores etc.</p> <p>2) repair or replace damaged tools and equipment.</p> <p>3) Other measures as per ARM-1976 DMA-2005.</p>

11) Keep the departmental vehicles in good running condition.		
12) Other measures as per ARM-1976.		

7.5 SOPs of Agriculture Department:

Pre-Flood	During-Flood	Post-Flood
<ol style="list-style-type: none"> 1) Undertake extension measures relating to the latest result of research available from AAU etc. on already released varieties including flood tolerant varieties and other cultural practices for agriculture in the affected areas. 2) Advise the dates after which sowing, transplanting should not be undertaken and advise on suitable cropping patterns. 3) Assessment of the acreage under crops and number of cultivators to be affected in each of the areas. 4) Prepare block-wise agricultural maps showing areas under different crops in the flood affected areas. 5) Assess requirement of seeds, seedlings, manures etc. for grants, tools and plants for emergency relief works. 6) Make arrangements for raising seedlings in specific government agricultural farms, nurseries etc. 7) Other measures as per ARM-1976. 	<ol style="list-style-type: none"> 1) Alert all sub-ordinate officers and staff on receipt of warning. 2) Check stock of seeds, manures, implements etc. and make arrangements for raising seedlings. 3) Draw a tentative programme for emergency relief works. 4) Arrange distribution of agricultural inputs in consultation with the district administration. 5) Render technical guidance to the needy cultivators for salvage and protection of surviving crops and raising of such varieties of crops as may be suitable during the season or in the next crop season. 6) Arrange for spraying of pesticides wherever necessary. 7) Constantly visit the affected areas to ensure effectiveness of agricultural relief and rehabilitation measures. 8) Other measures as per ARM-1976. 	<ol style="list-style-type: none"> 4) Restore the tools and plants. 5) Repair the damaged tools and plants 6) Dispose off undistributed seeds and manures etc., which cannot be kept for use beyond a particular crop season. 7) Other measures as per ARM-1976 / DMA-2005.

7.6 SOPs of Publicity Department:

Pre-Flood	During-Flood	Post-Flood
<ol style="list-style-type: none"> 1) Visit to flood affected areas by 30th April. 2) Make an assessment of the publicity requirements of the compact zones (depending on extent of vulnerability) in the district. 3) Make a list of requirement of staff for deployment of publicity units in the zones for publicity works. 4) Keep the departmental vehicles in good running condition for publicity works. 5) Keep close liaison with the district administration and all concerned heads of departments for giving advance publicity. 6) Ensure that facilities for press communications remain undisturbed during disaster season. 7) Utilize the Police radio channel for transmission of urgent and important press messages whenever necessary. 8) Maintain close liaison with the local press and all media heads etc. stationed in the district. 9) Other measures as per ARM-1976. 	<ol style="list-style-type: none"> 4) Alert the staff for floods on receipt of warning and maintain close contact with the district administration. 5) Check for personnel and equipment and arrange publicity through available means regarding flood warning and instructions for evacuation etc. if necessary. 6) Immediately visit the flood affected areas and ascertain publicity requirements. 7) Deploy fully equipped publicity units in the affected areas. 8) Install PA systems in the evacuation/relief centers as may be required by the district administration. 9) Issue press messages by all available means timely and regularly to the AIR, newspapers etc. 10) Frequently visit flood affected areas to ensure effectiveness of the publicity measures. 11) Other measures as per ARM-1976. 	<ol style="list-style-type: none"> 1) Restore equipment etc. and take necessary steps for repair or replacement of damaged tools and equipments. 2) Arrange for publicity materials in consultation with concerned departments regarding matters of health, sanitation, cattle epidemic etc. 3) Arrange for mobilizing at least four self supporting publicity units for the affected areas. 4) Arrange for photography and news reel coverage of flood situation wherever necessary. 5) Other measures as per ARM-1976 / DMA -2005.

7.7 SOPs of A.H. & Veterinary Department:

Pre-Flood	During-Flood	Post-Flood
<ol style="list-style-type: none"> 1) Visit to the flood affected areas by 30th April. 2) Assess requirement of veterinary measures to be taken in affected areas and arrange for VAS, VFA and other staff, equipment, medicines, Vaccines, disinfectants etc., materials for opening first aid centers and camp dispensaries. 	<ol style="list-style-type: none"> 1) Alert the subordinate Officers and field staff on receipt of warning. 2) Check and arrange personnel, stores, equipment, vehicles etc. and draw up tentative 	<ol style="list-style-type: none"> 1) Restore equipment and stores. 2) Repair or replace damage equipment. 3) Arrange for disposal of balance medicines or

<ul style="list-style-type: none"> 3) Locate suitable high places for sheltering livestock. 4) Mobilize two or more veterinary teams at the district HQ for emergency relief work. 5) Keep at prescribed scales or essential equipment, medicines, vaccines, disinfectants in every hospital, dispensary, first aid center in the affected areas. 6) Arrange for fodder from livestock fodder farms or from other sources. 7) Arrange for prevention of wide spread disease in epidemic form amongst animals. 8) Assist the district administration in arranging with local traders for supplying animal feed at reasonable price if required. 9) Prepare veterinary map showing hospital, dispensaries, first aid center, AI sub centers and cattle population covered by each of these institutions. 10) Arrange for short duration training course in veterinary medical care and prevention of epidemic among animals for staffs. 11) Arrange for sufficient IEC materials for public awareness. 12) Other measures as per ARM-1976. 	<ul style="list-style-type: none"> programme of emergency relief works. 3) Visit the flood affected areas immediately with a veterinary relief team and start relief measures. 4) Arrange with the help of district administration shifting of livestock to suitable high grounds. 5) Open additional first aid centers and camps, dispensaries if necessary. 6) Constantly visit the flood affected areas and ensure effectiveness of the measures taken. 7) Other measures as per ARM-1976. 	<ul style="list-style-type: none"> replenished stock of medicine and stores. 4) Take steps for repair of damaged veterinary buildings. 5) Other measures as per ARM-1976 / DMA-2005.
--	---	---

7.8 SOPs of Social Welfare Department:

During any disaster situation, the weakest and the neglected viz., children, old and infirm, handicapped and expectant/nursing mothers suffer most. The community has a special responsibility for protecting them. The Social Welfare department is entrusted with this responsibility.

7.9 SOPs of Irrigation Department:

Pre-Flood	During-Flood	Post-Flood
-----------	--------------	------------

Pre-Flood	During and Post-Flood
<ul style="list-style-type: none"> 1) Visit to flood affected areas by 30th April. 2) Make arrangement for mobile units of maternity and child welfare centers wherever necessary. 3) Draw up nutrition programme for the children below 6 years and expectant/ nursing mothers in disaster prone areas. 4) Make arrangements for taking care in the relief centers of orphans, infirm and destitutes. 5) Assess requirement and arrange for milk powder, baby food etc. 6) Make a list of facilities of voluntary social welfare organizations located in the district. 7) Make list of personnel for rendering services in the relief centers. 8) Other measures as per ARM-1976. 	<ul style="list-style-type: none"> 1) Alert personnel for floods on receipt of warning and keep constant touch with the district administration. 2) Ensure that orphans, infirm and destitutes accommodated in the relief/ evacuation centers are properly taken care of. 3) Shift the destitutes to destitute homes wherever necessary. 4) Arrange for milk powder, baby food etc. as per nutrition programme. 5) Other measures as per ARM-1976 / DMA-2005.

<p>The Executive Engineer, Irrigation shall pursue joint verification with the Mechanical/Electrical counterparts of Irrigation Project/schemes that fall under the jurisdiction of the Nodal Division and shall:</p> <p>(1) By 31st December</p> <p>a) Identify the vulnerable points of irrigation structures like head works, aqueducts, cross drainage, canal embankments and canal system, intake LIC/DTW points and the like.</p> <p>b) Map vulnerable structures and canal systems including vulnerability of mechanical/electrical structures.</p> <p>c) Forward by the 31st of January, the prepared maps showing vulnerabilities to DCs and SDOs and other district level officers.</p> <p>d) Suggest DC for undertaking works on Repairing vulnerable structures of the project. Closing branches of canal embankments, raising and strengthening of embankments to protect agricultural lands against flood.</p> <p>Assess the position of pumps/motors including electrical transformers and statuses of electrical connections Prepare a detailed plan and estimate of works as may be required by DC and render necessary technical assistance to DC in execution of the works.</p> <p>(1) By 30th April</p> <p>a) Prepare a tentative list of Irrigation personnel for round the clock patrolling of Irrigation structures and canal system.</p> <p>b) The Addl. CE(I)SEs along with the concerned EE shall visit the generally flood affected area under command of each scheme and ensure that the canal embankments, irrigation pump motors, electrical equipment are in good condition/require immediate measures to protect irrigation assets identified as vulnerable from joint verification.</p> <p>c) Complete short term emergent flood protective measures of electrical/mechanical pump houses, from impending danger from bank erosion.</p> <p>By 30th May</p> <p>a) Accompany DC along with SP for joint verification of vulnerable areas</p> <p>b) Identify drought prone areas under command of irrigation</p>	<p>The Executive Engineer shall:</p> <ol style="list-style-type: none"> 1. Follow the Flood Warning System/message at the upstream release of water from the dam etc. of international country like Bhutan for headwork protection at Major/Medium project Head Work located at National/International boundary 2. Keep constant vigil of on canal systems and round the clock monitoring duty of important canal structures like Head Works 3. Keep open the Head Work gates during occurrence of flood of a devastating nature 4. Keep in touch with DC and take action during unprecedented floods that caused danger/damage to structures and inform higher departmental officials immediately 	<p>As soon as flood water recedes, the EE Irrigation shall:</p> <ol style="list-style-type: none"> 1. Prepare plans and estimates for these items of work that may be required for irrigation supply to field after receding of flood. 2. Finalize and start labour oriented work for test relief in consultation with DC which includes the following: Repair to damage canal embankments, afflux bunds, guide bunds, bund protection work out of their own funds and render technical assistance to P&RD to undertake works involving canal embankments and bunds 3. Prepare plan and estimates for repairing damaged structures embankments/pump houses/intake points and place those before DDMA for onward submission to the Government for necessary approval of the State Disaster Response Fund (SDRF)
--	--	---

7.10 SOPs of Deputy Director, Food & Civil Supplies:

Pre-Flood	During-Flood	Post-Flood
-----------	--------------	------------

<p>The Deputy Director of Supply or any other officer of procurement and distribution of civil supplies in the district will by the 30th of April:</p> <ol style="list-style-type: none"> 1. Arrange for the procurement of controlled commodities like rice and maintain a reserve stock of the required quantities of these items in specified places, with the government agencies to be released during the floods on a requisition from the DC. The reserve stock will not be released for any other purpose without the specific approval of DC.; 2. Hold discussions with representatives of the Chamber of Commerce, local traders and co-operatives and ensure that adequate stock of other non-controlled essential commodities like edible oil, salt, kerosene, free sugar, gur, pulses, and potatoes. Baby food, wheat bran and the like are maintained by them so that they can also be made available at reasonable prices to DCs for relief works. 3. Arrange through the Director of supply for procurement of the controlled and essential non-controlled and essential non-controlled items, which cannot be locally procured from within the district. 4. Intimate DC the names of the agencies and the quantity of reserve stock available with each; 5. Keep certain quantities of reserve stock by arrangement with the approved dealers of GCI sheets to be made available at reasonable rates to be made flood affected people ; and 6. Arrange with the Food Corporation of India, the Assam State Co-operative Marketing and Consumers' Federation Limited and the wholesale Co-operative Societies for lifting by DC from each of these agencies not exceeding 500 quintals each of <i>atta</i> and rice, as necessary, without prior allotment of the Government of India or the Director of Supply. Such lifting of <i>atta</i> or rice will be adjusted against the quota of the next month or regularised by obtaining formal allotment 	<p>The D.D.S. or the officer –in-charge of civil supplies shall:</p> <ol style="list-style-type: none"> 1. Ensure adequate supply position of essential commodities, particularly the controlled commodities not only in the affected areas but also in the other areas of the district; 2. Keep constant vigil by the supply staff so that the traders do not take advantage of the situation create any condition of artificial scarcity and inflate the price of the commodities. Any tendency towards hoarding and profiteering should be dealt with sternly; 3. Take steps on priority basis for arranging additional supplies from within or outside the district, if the reserve stock of the controlled commodities is not enough for relief due to widespread floods; 4. Cause retail outlets to be opened, where necessary, in the affected areas as may be directed by the DC 5. Deploy staff for relief in the affected areas; and 6. Seek at once the assistance of DC in case of difficulty regarding transport of essential commodities: If it is due to shortage of wagons, to move government for taking up with the railway authorities at the appropriate level for placing of sufficient number of wagons; and For taking up with the Assam State Transport Corporation, Inland Water Transport Organisation and other transport agencies for giving priority in transporting essential commodities in the flood affected areas. If the fleet of these organizations is not sufficient to cope with the situation, the vehicles, boats and motor launches. requisitioned by DC for relief may also be utilized. 	<p>D.D.S. or the officer in-charge shall:</p> <ol style="list-style-type: none"> 1) Obtain the particulars from the government agencies regarding the quantity of each of the commodities released from the reserve or other stock for relief and submit a complete return within one month from the date of expiry of the emergency to DC and to the Director of Supply 2) Allow with the approval of DC the balance of the reserve stock, with different government agencies to be utilized for general purposes as soon as the flood relief is over.
--	---	---

7.11 SOPs of Superintendent of Police:

Pre-Flood	During-Flood	After-Flood
-----------	--------------	-------------

<p>The Superintendent Police (SP) will visit the generally flood affected areas and he will by the 15th of May:</p> <ol style="list-style-type: none"> 1) Prepare a list indicating the number of Police personnel, Civil Defence and Home guards likely to be deployed in addition to the Police personnel in the existing Police stations and out posts in each such area for purposes like Law & Order, Rescue & Evacuation. The list regarding the Civil Defence and Home guards shall be prepared in consultation with the Commandant, Civil Defence and Home Guards of the district. SP shall indicate the requirement of Civil Defence and Home Guard through the District Magistrate; 2) Keep the Police vehicles and equipment, in good working condition; 3) Prepare a tentative list of vehicles likely to be required for requisition for patrolling rescue operation, evacuation of affected people live-stock, transport of relief workers and carrying relief articles; 4) Arrange for required number of police wireless sets to be kept in readiness for temporary installation in the affected area; and 5) Stock the required equipment and stores 	<p>On receipt of the flood warning, SP shall:</p> <ol style="list-style-type: none"> 1) Alert/ready the Police personnel for relief operations; 2) Collect intelligence reports about incidences of crime following the flood and take effective measures to prevent and investigate such crimes; 3) Assist in rescue operations and evacuation or transfer of affected people to relief camps or safer places through providing security to the rescuers (SDRF/NDRF) 4) Help strayed persons to re-establish contact with members of their families or relations; 5) Take care of salvaging property including live-stock of the affected people; 6) Post police guards at vital installations and arranging guard for relief materials at the relief camps; 7) Render assistance in restoration of means of communications (police wireless will be commissioned if necessary) 8) Arrange special patrol on lines of communications, along with relief materials when carried; 9) Arrange required number of vehicles in addition to the available police vehicles, by requisition or otherwise; and 10) Undertake constant tours to be able to bring in effective police measures. 11) Disseminate information through Police Radio Communication if required. 	<p>After the flood relief operation SP shall:</p> <ol style="list-style-type: none"> 1) Restore vehicles, equipment and camp materials and 2) Repair/replace damaged equipment
---	--	--

7.12 SOPs of District Elementary Education Officer/ Inspector of Schools:

Pre-Flood	During-Flood	Post-Flood
-----------	--------------	------------

<p>The Inspector of Schools(IS) shall by the 30th of April:</p> <ol style="list-style-type: none"> 1. Prepare a list of Government and aided schools in the very vulnerable and vulnerable areas showing particulars of buildings <i>i.e.</i>, location, accommodation in square meters in respect of each school and forward a copy of the list to DC/SDO. 2. Prepare a list of teachers and other staff who may be available from each schools for flood relief work if so required by the DC/SDO and forward a copy of the list to DC/SDO. 3. Collect a list of suitable N.C.C cadets / Scouts/ NSS volunteers from the District Sports Office who shall be available for flood relief work if required by DC/SDO and forward a copy of the list to DC/SDO 	<ol style="list-style-type: none"> 1. On receipt of flood warning, the IS shall alert the teachers/ staff/NCC cadets/Scouts/NSS volunteers as per the list prepared to be ready to move for flood relief duties as soon as requisitioned by DC/SDO 2. (i) Order closure of a school, the building of which has been requisitioned by the DC/SDO for utilising as evacuation/ relief centre; (ii) Order for closure of any school in the flood affected areas if necessary up to 15 days. The IS shall take the approval of the Director of Secondary Education if closure of a school beyond this period is considered necessary. 3. Visit the flood affected areas and assess if any educational concession/assistance is required to be given to the flood affected students/ institutions. If so, draw up scheme on priority basis and submit to government in Education Department through DC/ SDO for sanction and allotment of funds. The Director of Elementary/ Secondary Education shall: <ol style="list-style-type: none"> 1) Issue standing directions to all school authorities in the State to lend the services of school teachers and other staff if and when required by the DC/SDO for flood and other relief duties 2) Request the District Sports Officer to issue standing instructions to the NCC units for deployment of NCC cadets when requested by the Inspector of Schools to assist DC in Flood relief operation 3) Request all colleges to lend the services of the college teachers and staff when required by DC/SDO for flood relief duties. 	<p>Submit details of damaged infrastructures</p>
--	---	--

Chapter 8

Checklist for Effective Disaster Management

8.1 Checklist for Deputy Commissioner / Emergency Officer:

PRIOR TO COMMENCEMENT OF FLOOD SEASON

1. The Flood Contingency plan of the district to be complete in all respects with latest up to date database. Certified reports to be submitted by Deputy Commissioner with up to date database.
2. Fully equipped & operational District Emergency Operation Center (DEOC) / District Control Room. Equipments are checked for functionality. Communications tested & established with IMD and line departments control room. All batteries are fully charged & generator at DEOC put to trial run for atleast 2 - 4 hours. Report to the extent that all actions are complete & the DEOC & its equipments are fully operational is given by the Deputy Commissioner.
3. All members of DMT are fully trained & aware of their roles & responsibilities as per the DM plan.
4. All persons to the DEOC are fully trained & aware of their responsibilities.
5. Duty roster for DEOC prepared & informed to all.
6. All storage godowns & safe shelters of all the vulnerable pockets are cleaned, maintained, fully stocked as per the DM plans. Certified fortnightly reports to this effect given by DC in respect of all blocks and circles and even villages.

7. Meetings of DMs are conducted & all functionaries of different departments are to be fully apprised of their roles as per the DM plans.
8. All equipments like boats, dozers, earthmovers, road clearance equipment etc are operational & placed at most vulnerable points by the concerned line departments in consultation with the Deputy Commissioner as per the appreciation carried out in the DM plan.
9. Preparedness activities of all line departments like strengthening of embankments, sinking/repair of tube wells & ensuring raised plat forms/raised grounds so that they do not get submerged, stocking of medicines& allocation of medical/para-medical staff as per the DM plan, operationalization flood gauges & rain gauges with communication facilities etc are completed in all respects & certified completion report submitted to the Deputy Commissioner. Deployment of volunteers, doctors, nurses, beds, food materials with drinking water to be arranged.
10. Mock drills conducted at all levels & report furnished to Deputy Commissioner. Co-ordination with the NGOs are complete & each NGO is aware of their areas of operation& level of participation.
11. Co-ordination meeting of all the stockiest held & each one given the level of emergency stocks that they have to maintain during the disaster season (dry foods, kerosene, patrol, diesel. medicines, blood, candles, match boxes, daily house hold items etc.
12. Awareness campaign launched as per plan.

8.2 ACTIONS ON OCCURRENCE OF FLOOD

1. Nominated officials at each of the flood affected areas start operations to supervise rescue & Evacuation, relief & restoration operations
2. Co-ordinate all activities through Circle Officers.
3. Opening of site control room with Dist. Admn.
4. Those requiring immediate medical treatment are moved to Dist/Medical College Hospitals as per the priority of evacuation spelt out by the attending doctors.
5. The officials at the flood hit areas assisted by the Magistrates /NGOs carry out an immediate assessment after reconnaissance survey to identify the damages, casualties, gaps/short falls in terms of food, water, medical aid, clothing, shelter & send the demand to the DEOC / District Control Room.
6. The men, material & resources are moved as per the requirements & priority laid out by the Deputy Commissioner & short falls are moved from the other districts/state.
7. Temporary shelters, kitchens, water points are organised & operationalised.
8. Sanitary checks & disease surveillance are put into operation.
9. Arrangements for animal camp & fodder organised.
10. Carcass disposal teams if required are activated.
11. A detailed assessment is carried out for damage, casualties, resource shortfall by deploying additional officers with support from the NGOs/Volunteers, PRI & community after reconnoiter & survey.
12. Regular review meeting with line departments, NGOs.
13. Daily SITREP are to be sent from DEOC to SEOC/State Control Room.
14. Continuous flow of information & national authorities kept informed of latest details.

8.3 POST FLOOD ACTIVITIES

(Depending on the situation but preferably after three days)

1. Compilation of departmental damage report and report from Circle Officers.
2. Assistance in terms of food material, medicines, and clothing, cooking utensils provided to the affected population controlled through DEOC & officials of the flood affected areas.
3. All stores & materials are moved as per the detailed assessment & distributed under the supervision of Govt officers, volunteers & responsible representatives from the community.
4. Ensure that all drinking water sources are disinfected & activated by concerned deptt.
5. Disinfections of the flood affected areas carried out.
6. Disease surveillance to check occurrence of epidemic if any & preventive measures.
7. Trauma counselling if required is carried out for affected population.
8. A team of Govt officials, NGOs/ local senior citizens consisting of specialists from all fields is immediately asked to prepare a detailed report starting from the activities from pre flood season to the during & post flood periods bringing out all aspects of preparedness, response, restoration, rehabilitation, the detailed causes of damages &, casualties & deficiencies listed out in the plan. The detailed report must be completed in all respects & submitted within 30 days.

8.4 POINTS FOR CONTINUOUS PLANNING, INNOVATIVE THINKING & IMPLEMENTATION

1. All developmental plans approved by District authorities are considered from disaster mitigation angle.
2. Continuous planning & execution of plans for providing sustainable livelihood for most vulnerable communities.
3. Alternate safe housing technology along with rainwater harvesting structures is constantly encouraged & main streamed for long-term vulnerability reduction.
4. Continuous Awareness campaign & encouragement for Disaster proof Habitat planning at community level including shifting from low lying areas to safe raised grounds.(with some incentives if feasible).
5. Disaster management including first-aid & rescue & evacuation as a compulsory part of school, college, educational institutions (both techno-tech) curriculum starting from primary level.
6. Equipping each PHC/CHC/ hospitals to provide training in first-aid round the year & making it compulsory for all citizens to learn first –aid. (Test on first-aid compulsory for any entrance exam including entry into +2level college/school, as part of test for driving license for two wheeler up wards etc)
7. One centre school/college in each GP, two at block & four at district should be equipped to provide training in rescue & evacuation round the year.

Chapter 9

Zonal Plan for Management of Rescue and Relief operation

A) Subansiri Revenue Circle:-

Overall in-Charge and Nodal Officer for the Circle Area : Shri Lambit Hazarika, ALRS, Circle Officer, Subansiri Revenue Circle, Phone No. 7002483514		
Zone	Zonal Officer	Sector Officer
Zone 1 (Ghilamara) Bordoibam GP Bilmukh GP Subansiri GP Deolia GP Ghilamra GP	Smti. Bhagyasri Deka, BDO, Ghilamara Development Block Ph. No. 8638770845	Sri Dambaru Deori, Assistant Executive Engineer, Ghilamara Dev. Block Ph. No. 9365082243
Zone 2 (Sonari Chapori) Kekuri GP Sonari Chapori GP Borkhamukh GP Mornoi GP	Sri Rajib Doley, SI, O/O the BEEEO, Bordoloni, Ghilamara, Phone No. 8011712204	Sri Dulal Chandra Patir Assistant Engineer, PHE Ph. No.6000524386

B) Dhakuakhana Revenue Circle:-

Overall in-Charge for the Circle Area : Rahul Doley, ACS Circle Officer, Dhakuakhana Revenue Circle Phone No: 7086049160		
Zone	Zonal Officer	Sector Officer
Zone 1 Dhakuakhana Mouza	Manab Jyoti Das, ACS Assistant Commissioner, Dhakuakhana Ph: 8134032581	Gautam Deka, SDAO Dhakuakhana Ph No: 8638087609
Zone 2 Machkhowa Mauza	Gauranga Dutta, ACS, BDO, Dhakuakhana Dev. Block Ph No: 9678885565	Bidyut Gogoi, BEEEO Dhakuakhana Ph No: 7002401175

C) Bihpuria Revenue Circle:-

Overall in-Charge for the Circle Area : Sri Joyprakash Mahanta, ALRS Circle Officer, Bihpuria Revenue Circle Phone No. 6901812133		
Zone	Zonal Officer	Sector
Zone 1	1. Sri Bhrigupati Ray, BDO, Bihpuria Development Block 7002754301 2. Sri Anjan Loying, A.D.O. Bihpuria 8638713381	1) Bihpuria GP 2) Pub Dikrong GP 3) Dhunaguri GP 4) Bodoti GP
Zone 2	1.Smt. Kaberi Borgohain, BDO, Karunabari Development Block 9365072589 2.Sri Pranab Hazarika, A.D.O Laluk	1) Bangalmora GP 2) Yubanagar GP 3) Pabha GP

	,9435506076 3.SriDinesh Ch. Das,CDPO, Karunabari ICDS project 8638260621	4) Tinthengia GP 5) Dikrong GP 6) Niz Laluk GP 7) Uttar Laluk GP 8) Dhakhin Laluk GP 9) Harmoti GP
--	--	---

D) Nowboicha Revenue Circle:-

Overall in-Charge for the Circle Area : Dr. Rahul Pegu, ALRS Circle Officer, Nowboicha Revenue Circle Phone No. 7002023530		
Zone	Zonal Officer	Sector Officer
Zone 1 1) Dejoo GP 2) Madhya Nowboicha GP 3) Nowboicha GP 4) Pachim Nowboicha GP 5) Dolohat Sonapur GP 6) Pahumora GP 7) Phulbari GP	Sri Dibya Jyoti Saikia, BDO, Nowboicha Dev. Block Phone No- 9864242011	Sri Rudra Kt. Borah, AE Nowboicha Dev. Block Phone No- 7002409271
Zone 2 1) BMP GP	Karabi Buragohain BDO Karunabari Dev. Block Phone No- 9365072589	Sri Ananta Mahanta, AEE Karunabari Dev. Block Phone No- 9101584525
Zone 3 1) Ranganadi 2) Rampur Borbil 3) Singra	Arup Jyoti Bhuyan, BEEO, NOWboicha Block Ele. Edu. Phone No- 9864699775	Arup Chetia, AE Nowboicha Dev. Block Phone No- 7002851902

E) Narayanpur Revenue Circle:-

Overall in-Charge for the Circle Area : Smti. SUNTRISNA GHARPHALIA, ACS Circle Officer, Narayanpur Revenue Circle Phone Number:-9706284950		
Zone	Name of the Zonal Officer	Sector
Zone 1 <i>Narayanpur Mouza</i>	Dr. Jyoti Pawan Block Veterinary Officer, Narayanpur Ph. No.- 9957524855	1. Bholabari GP 2.Dakhin Narayanpur G.P 3. Panbari GP 4. Pub Narayanpur GP (N. Kherajkhat Mouza, Narayanpur Mouza)
Zone 2 <i>Dhalpur Mouza</i>	Dr. Mridupawan Saikia,ADO Narayanpur Ph.No:-8471802045	1. Jamuguri G.P 2. Ganakdalani GP 3. Dhalpur GP (Dhalpur Mouza)
Zone 3 <i>N.Kherajkhat Mouza</i>	Sri Jayanta Jit Das,ADO Dhalpur Ph.No:-8473991013	1. Pub Narayanpur GP 2. Dakhin Narayanpur GP (Narayanpur Mouza)

F) Kadam Revenue Circle:-

Overall in-Charge for the Circle Area :		
Sri Nandan Nilotpal Bhagawati, ALRS Circle Officer, Kadam Revenue Circle Phone No: 75768 99747		
Zone	Zonal Officer	Sector Officer
Zone 1 Kadam	Sri Pratim Gogoi Asst. Exe. Engineer, WR Department, NLP 91012 98460	Dr. Diganta Pegu Veterinary Officer, Boginadi Phone No.7002913432
Zone 2 Bodhakara		Sri Manuranjan Patir, ADO, Boginadi, Phone No: 8638463553
Zone 3 Chauldhuwa	Smti. Zimpi Saikia, Block Development Officer, Boginadi Dev. Block Phone No: 7896940761	Smti. Dipali Borpatra Gohain, Asst. BDO Boginadi Development Block Phone No- 7086697525
Zone 4 Bhimpara		Shri Rituparna Pegu, FDO Phone No- 6001915725

G) North Lakhimpur Revenue Circle:-

Overall in-Charge for the Circle Area :			
Smti Meenakshi Permey, ACS Circle Officer, Phone No. 96787-15024			
Zone	Zonal Officer	Sector Officer	Sector Name
Zone 1 Lakhimpur	Block Development Officer Lakhimpur Dev. Block Smti Seuti Doley 8638729780	Lakhimpur Gaon Rajen Ch Borah, GP Secretary Lakhimpur Panchyat 8638078792	No 1 Hindugaon
		Ghunasuti Gaon Panchyat Secretary Sri Cheniram Pegu, 8638898313	Dambukial
		Azad Gaon Panchyat Secretary Tilswar Bharali 9356582955	No 1 Bhogman
		Ghunasuti Gaon Panchyat Secretary Sri Cheniram Pegu 9365682955	Gowalbari
		Kamalaboria Gaon Panchyat Secretary Sri Hemanta Changmai 8638116635	Kamalaboria

Zone 2 Telahi	Block Development Officer Telahi Dev. Block (Smti Reha Mech) 70027 24434	Pachim Telahi Gaon Panchyat Secretary Sri Sashi Saikia 7086852049	Amtola
		Madhya Telahi Gaon Panchyat Secretary Sri Pranjal Sarmah 9435203036	No 1 Sumdirimukh
		Panigaon GP. Seceretary Smt. Sachi Saikia 7086852049	Panigoan
		Lohit Khabalu Gaon Panchyat Secretary Sri Surya Doley 9101860451 8486739184	Kahiduar
		Pub Telahi Gaon Panchyat Secretary Sri Surjya Doley 8486739184	Santipur

Chapter 11

Important contact numbers of District Administration & Other Offices

STD code – 03752

Sl No.	Designation	Name	Contact number
1	Deputy Commissioner & Chairman, DDMA	Sri Sumit Sattawan, IAS	222196 (O)/222104 (R)/222929 (Fax)/99583-73505
2	ADC & CEO, DDMA	Shri Sanjib Dalai, ACS	98641-92296
3	ADC	Smti Monorama Morang, ACS	88118-61115
4	ADC	Smti Geetali Duwarah, ACS	99571-77426
5	SDO, Dhakuakhana	Gurnel Singh, ACS	254522 / 254524 / 94351-59160
6	CEO, Zila Parishad	Shri Tripurendra Pator, ACS	244987/ 94351-84123
7	DPO, DDMA	Mrs. Papor Borah	80112-72115
8	District Emergency Operation Centre	DEOC, Lakhimpur	245761 & 1077, 244736, 60001-88628 (M)
<u>Circle Officers</u>			
1	North Lakhimpur	Smti Meenakshi Perme, ACS	223700 / 96787-15024
2	Nowboicha	Dr. Rahul Pegu, ALRS	7002023530
3	Bihpuria	Sri Joyprakash Mahanta, ALRS	69018-12133
4	Narayanpur	Smti. Suntrishna Ghorphalia ACS	9706284950
5	Kadam	Sri Nandan Bhagawati, ALRS	9707403524
6	Subansiri	Sri Lambit Hazarika, ALRS	70024-83514/8638014688
7	Dhakuakhana	Sri Rahul Doley, ACS	70860-49160
<u>Circle Officers (A)</u>			
1	North Lakhimpur	Smti Nataliya Natasha Handique	8638498178
2	Nowboicha	Sri Chandra Kamal Borah, ALRS	9971433109
<u>Block Development Officers</u>			
1	BDO,Narayanpur	Smti. SEWALI PEGU	9957585591
2	BDO,Boginodi	Zimpi Saikia	7896940761
3	BDO,Karunabari	Kaberi Buragohain	93650-72589
4	BDO,Nowboicha	Dibyajyoti Saikia	98642-42011

5	BDO,Telahi	Smti Reha Mech	70027-24434
6	BDO,Lakhimpur	Smti Sueuti Deoly	8638729780
7	BDO, Bihpuria	Bhriugu Prati Rai	70027-54301
8	BDO,Subansiri (Ghilamara)	Bhagyasri Deka	8638770845
9	BDO,Dhakuakhana	Gauranga Dutta	9678885565

Engineers

Sl No	Department	Designation	Name	Contact No
1	PWD (Roads), NL	Supdt. Engineer(i/c)	Sri Kanak Ch. Boro	70025-01427/ 94351-86765
2	PWD. Dhakuakhana Territorial Road Division,Ghilamara	Executive Engineer	Sri Kanak Ch. Boro	70025-01427/ 94351-86765
3		AEE (Lakhimpur)	Sri Binud Kakati	9365417957
4		AEE (Ghilamara)	Rajib Kr. Deka	8638081169
5	PWD Lakhimpur, Naoboicha & Bihpuria Territorial Road Division, NL	Executive Engineer	Ranjit Handiqe	94350-32321
6		AEE	Bobita Doley	91014-70674
7	PHED, Lakhimpur	Supdt. Engineer I/C	Mukul Sonowal	7099544409
8	PHED, North Lakhimpur	Executive Engineer	Mukul Sonowal	7099544409
9		AEE	Pritom Sing	7002506100
10	PHED, Ghilamara	Executive Engineer	Sri Norenda Borah	8638245532
11	PWD (Building)	Executive Engineer	Ranadhir Ranjan Paul	94352-11841
12		AEE	Sailen Taid	98540-58522
13	Irrigation, Lakhimpur	Executive Engineer	Akhilesh Boruah	91011-63902
14	PWD, NH Divn. Nagaon	AEE	Hiranya Dutta	94351-79300
16	N.F. Rly, NL	Executive Engineer	Sri K Battacharya	99575-56422
17	Irrigation, Dhakuakhana	Executive Engineer	Tarun Taid	9957198768
18	Water Resources, Lakhimpur	Supdt.Engineer	Samiran Deka	96784-24166
19	Water Resources, Lakhimpur	Executive Engineer	Alilul Akhtar	222144, 94353-85285
20		AEE, NLP	Sri J C Doley	70022-96493
21		AEE, Bihpuria	Sri J K Chanda	91017-19943
22	Water Resources, Dhakuakhana	Executive Engineer	Sri Pradip Kr Das	86387-66569, 94010-00319
23		AEE, Ghilamara	Sri J Pegu	70020-07947/9401060058
24		AEE, Sissikalghar	Sri K K Pegu	99576-91376/9365267938
25	APDCL, NLP	SDO	Dibyajyoti Gogoi	70023-19908/75788-87132
26	APDCL, NLP	AGM	Kamal Hassan	9435388487
27	DRDA, Lakhimpur	Executive Engineer	Tripurendra Pator	9435184123

Other Officers:

Sl no	Department	Designation	Name	Contact No
1	Town & Country Planning	Dy. Director	Diganta Kr. Puzari	222440/ 8486664919
2	Agriculture	DAO	Ganesh Lahan	9678918110
3	Social Welfare (i/c)	DSWO	Mustafa Salim Ahmed	99549-67127
4	Transport (i/c)	DTO	Sanjib Gogoi	7002609637
5	A. H. & Veterinary	DVO	Dr. Ajit Sarmah	9101250571
6	Handloom & Textiles	Asstt. Director	Sri Monuj Hazarika	9957309200
7	Soil Conservation	D.O.	Sri Jitumoni Talukdar	70022-01139/98540-16439
8	Fishery	DFDO	Barakha Rani Chutia	87796-83759/87539-10477
9	Sericulture	Asstt. Director	Krishna sarmah Bordoli	230162 / 943509
10	Inspector of Schools	IS	Hema Ch. Saikia	8134846524
11	DIPRO	DIPRO	Smt. Mandira Chayengia	93651-75169
12	APDCL, North Lakhimpur	DGM	Atikul Hussain	7002606567
13	APDCL, North Lakhimpur	AGM	Kamal Hasan	94353-88487/98643-07769
14	Civil Defence	Dy. Controller	Sri Novajyoti Guswami	99542-53634
15	Health Services	Jt. Director	Dr. Gunin Gogoi	9957510949
16	Labour Office	DLO	Sri Brajen Bora	9435342695
17	Town Dev.Committee	Chairman	Sri Samiran Konwar	76360-80482
18	Elementary Education	DEEO	Hema Ch. Saikia	244841/8134846524
19	Airport, Lilabari	Director	Sri Anil H Shinde	234179/80, 94353-85804
20	Divn. Forest Office	DFO (General)	Ashok Kumar Dev. Choudhury	94351-03061
21	DRDA	PD	Tripurendra Pator, ACS	244987/ 94351-84123

22	DICC	GM	Ranjan Borah	94353-80775
23	NIC	DIO	Sri M Mukherjee	99541-55570
24	IWT, Lakhimpur unit	Jr. Engineer	Sri Bipul Sarmah	98596-31500/75788-99373
25	SIRD, Chouldhuwa	--	--	98645-34264
26	CWC, UBD, Dibrugarh	Jr. Engineer	Sri Rakesh Raghunshi	98062-29899

Police/ Army/CRPF/Homeguard/ APRO/ NDRF

1	Supdt. of Police	Dr. Bedanta Madhab Rajkhowa, APS	242599/222197/ 60269-00825
2	Addl Supdt. of Police	Smt.Runa Neog, APS, APS	222439/9435564282 / 6026900826
3	Addl. S.P. (Security)	..	222434 / 222429 / 60269-00827
4	Dy.Supdt. of Police (HQ)	Smt.Runa Neog, APS	222296 / 222252 /60269-00828 /88767-72523
5	SDPO, Dhakuakhana	Sri Sudhanya Suklabidya, APS	254505/ 60269-00829
6	Commandant, Home Guard, NL	Sri P Kalita	80119-04574
7	Dy Commandant 34 Coy CRPF, Chawldhuwa	--	94355-01335/94354-71057/ 9935187539
8	Asst. Commandant, 30 Coy, CRPF, Hanhchara	Sri S Kumar	94355-01329
9	Commandant, Army Camp, Chaboti	Dalal	88765-02374
10	Commandant, 13 th APBN, Lilabari	Sri Dibas Ranjan Das	234768 /234769 / 94350-26484
11	In- Charge, APRO	Sri Rajib Borah	70026-95800
12	In – Charge, W.T. Station, NLP	Sri A Das	222161, 84860-35321/70028-22343
13	Commandant, 12 th BN NDRF, Doimukh, AP	Sri Pankaj Kavi Dayal	0360-2277109/094852-36141
14	Control Room 12 th BN NDRF, Doimukh	--	9485235464
15	Inspector 12 th BN NDRF C-coy, Dhemaji	Sri Vibek Bhado	9452459231

Police Stations

Sl.No	Name of Police Station	Location	Contact Numbers
1	North Lakhimpur (Sadar) P/S	N.Lakhimpur (ward no. 8)	03752 222115 OR 100, 60269-00833
2	Bihpuria P/S	Bihpuria Town	03752 263230, 60269-00834
3	Boginadi P/S	Boginadi	03752 266366, 60269-00838
4	Ghillamara P/S	Ghillamara	03752 253401, 60269-00840
5	Dhakukhana P/S	Dhakukhnana Town	03752 254525, 60269-00835
6	Panigaon P/S	Panigaon	03752 267230, 60269-00842
7	Bodoti River P/S	Bodotighat	60269-00844
8	Narayanpur P/S	Naraynapur Town, (Ward no. 5)	03752-262250, 9854442236, 60269-00836
9	Laluk P/S	Laluk	03752 256223, 7002597466 , 60269-00839

Police Outposts

Sl. No	Name of Police Outposts	Location	Name & Contact Numbers
1.	Khelmati Town Out-post	Kelmati, (ward no. 14)	222240/60269-00847
2.	Lilabari Outpost	Lilabari	60269-00848
3.	Nowboicha outpost	No 1. Lathow	60269-00851
4.	Silonibari Police Outpost	Baliding	60269-00849
5.	Joyhing Outpost	Joyhing staff Line	60269-00850
6.	Harmutty Outpost	Chanmari Harmutty Bazar	60269-00852
7.	Dolohat Outpost	Dolohat Bazar	60269-00853
8.	Simoluguri Outpost	No.2Simoluguri	60269-00857
9.	Bandardewa Outpost	No. 2 Parbatipur	60269-00854
10.	Dhalpur Out-Post	Dhalpur	265244, 60269-00856
11.	Bangalmora Outpost	Bangalmora Karipukhuri	60269-00855
12.	Chowldhuwa Outpost	Chowldhuwa	60269-00858
13.	Sonari Chapori Outpost	Sonari Chapori Center	60269-00859

Fire & Emergency Station Information:

Sl.No.	Name of the F& E services	Location	Nos of SDRF	Telephone Number
1	Fire Station, N.Lakhimpur	N.Lakhimpur Town	9	03752- 222201/294999 OR 101, 8638135703/98594-14610 (O)
2	Fire Station, Bihpuria	Bihpuria Town	--	03752- 263230/86387786369
3	Fire Station,Dhakuakhana	Dhakuakhana town	6	03752 254011, 6000627950
4	Fire Station,Narayanpur	Narayanpur Town	--	03752- 262250 91011182974

Field Officer, Disaster Management

1	Nowboicha Rev. Circle	Sri Apurba Ankur Bhuyan	8721083670, 7002495758
2	Bihpuria Rev. Circle	Smt Dharitri Phukan	70021-84825
3	Narayanpur Rev. Circle	Sri Bhaskarjit Saikia	9954391736, 9101269614
4	Dhakuakhana Rev. Circle	Sri Bhaskar Jyoti Borah	8471007591,
5	Kadam Rev. Circle	Sri Mitul Kumar Dutta	9954595323
6	Subansiri Rev. Circle	Sri Krishna Chetry	9402628652, 8638528547
7	North Lakhimpur Rev. Circle	Sri Dayananda Dutta	9859548892, 8638098527

District Administration (Others)

1	Deputy Commissioner	Majuli District	03775-274424
2	Deputy Commissioner	Dhemaji District	03753-224208 (O), 224203 (R)
3	Deputy Commissioner	Biswanath District	03715-230071
4	Deputy Commissioner	Sonitpur District	03712-220011

5	Deputy Commissioner	Papumpare District, A.P.	0360-2284900 (O), 2284903 (R)
6	Deputy Commissioner	Itanagar District, A.P.	0360-2292199
7	Deputy Commissioner	Lower Subansiri District, A.P.	03782-224255 (O), 224233 (R)
8	Deputy Commissioner	Upper Subansiri District, A.P.	03792-223223 (O)
9	Deputy Commissioner	Pasighat District, A.P.	0368-2222340

Hydro Electric Project

Sl no	Name of Project	Designation	Name	Contact No
1	RHEP, NEEPCO, Yazuli	HOP	Sri P Barman	03809-222204/ 94351-44141
2	PHEP, NEEPCO, Doimukh	HOP	Sri Dilip Kr Baishya	94361-64685
3	LSHEP, NHPC, Gerukamukh	DGM (Civil)	Sri Vishal Anand	96500-44887
4	LSHEP, NHPC, Gerukamukh	Executive Director	--	269210/321,88110-72000

Annexure I

CIRCLE WISE LIST OF BOAT OWNERS

1. Dhakuakhana Revenue Circle

SL No	Name of the Village	Name of the Owner	Type of Boat	Capacity	Contact Details
1	Arkep	Hemeswar Pegu	Country Boat	25	7635868540
2	Mising Bali Gaon	Budhyeswar Pegu	Country Boat	20	8056828842
3	Mising Bali Gaon	Rupnath Chungkrang	Country Boat	20	9678500969
4	NC Bhuma Kapchan Abar	Kanak Doley	Machine Boat	30	9508831874
5		Bishnu Doley	Machine Boat	35	8011568673
6	NC Borbil	Lalichan Pegu	Machine Boat	40	9954807992
7	NC Lutasur Indur	Apple Daw	Country Boat	20	6000482068
8	NC Lutasur Indur	Chandra Kanta Doley	Machine Boat	50	7086935693
9	NC Lechera	Dhiren Taid	Country Boat	20	7002828259
10		Lakhya Taku	Country Boat	20	6901998151
11	NC Tekeliphuta	Ramakanta Doley	Country Boat	20	8133022707
12		Malai Doley	Country Boat	25	8453195977
13		Sahiram Lagachu	Country Boat	30	7635868285
14	No. 1 Alimur Bacha	Naresh Pegu	Country Boat	30	9864515419
15	Matmara	Bhaiti Doley	Country Boat	30	7099114852
16		Hirnath Doley	Country Boat	40	7099111411
17		Uttam Doley	Country Boat	35	8133046481
18		Jitu Doley	Country Boat	25	6000265076
19		Kandar Doley	Country Boat	30	8011843517
20		Dilip Mili	Country Boat	30	7896582532
21		Ajit Doley	Country Boat	35	8472988610
22		Gunjalal Doley	Country Boat	25	9101167180
23		Ambeswar Doley	Country Boat	30	8453514228
24		Baninath Doley	Country Boat	35	7086568441

25		Thanuram doley	Country Boat	30	9394249724
26		Jitendra Doley	Country Boat	25	6001762279
27		Karun Doley	Country Boat	30	7099952743

2. Kadam Revenue Circle

Sl. No.	Name of Revenue Circle	Name of Village	Name of owner	Type of Boat (Country/Machine)	Ply in River/Others	Contact Details
1	Kadam	Na- Ali	Lalan Mallah	Boat (C)	Subansiri	8134877303
2	Kadam	Na-Ali	Bhupen Bora	Boat (C)	Subansiri	7637991908
3	Kadam	Thekeraguri	Minaram Saikia	Boat (C)	Subansiri	6003256402
4	Kadam	Thekeraguri	Sumanta Nath	Boat (C)	Subansiri	7086151591
5	Kadam	Thekeraguri	Narayan Nath	Boat (C)	Subansiri	7473067885
6	Kadam	Thekeraguri	Bhugram Saikia	Boat (C)	Subansiri	6003068981
7	Kadam	Thekeraguri	Moheswar Nath	Boat (C)	Subansiri	8134876025
8	Kadam	New Sonapur	Kanaia Majhi	Boat (C)	Subansiri	6002589984
9	Kadam	Bhimpara Chapori	Dandiram Pameh	Boat (C)	Subansiri	9678459298
10	Kadam	Bhimpara Chapori	Prafulla Pamehgum	Boat (M)	Subansiri (Bhimpara Ghat)	8753954132
11	Kadam	Namoni Dorge	Dibakar Narah	Boat (C)	Subansiri	6001060676
12	Kadam	Bodhakara	Jamkanta Doley	Boat (C)	Subansiri	8431123802
13	Kadam	Bodhakara	Rameswar Doley	Boat (C)	Subansiri	7637951035
16	Kadam	Hekerajan	Daneswar Pegu	Boat (C)	Subansiri	8099050274
17	Kadam	Hekerajan	Hemkanta Pegu	Boat (C)	Subansiri	6101025185
18	Kadam	Hekerajan	Matiram Pegu	Boat (C)	Subansiri	8133805498
19	Kadam	Hekerajan	Bhaiti Pegu	Boat (C)	Subansiri	8099230295
20	Kadam	Hekerajan	Moneswar Payeng	Boat (C)	Subansiri	9678998532
21	Kadam	Bhimpara Chapori	Krishna Barman	Boat (C)	Subansiri	8486290435
22	Kadam	Bhimpara Chapori	Horen Khamti	Boat (C)	Subansiri	7086532288
23	Kadam	Bhimpara Chapori	Lakhya Doley	Boat (C)	Subansiri	7086308853
24	Kadam	Khalihamari	Jagath Pegu	Boat (C)	Subansiri	6003540042
25	Kadam	Khalihamari	Sabiram Pegu	Boat (C)	Subansiri	6913825597
26	Kadam	Khalihamari	Jaypur Mili	Boat (C)	Subansiri	8473980861
27	Kadam	Khalihamari	Haladhar Prgu	Boat (C)	Subansiri	7032986790
28	Kadam	Khalihamari	Mukesh Pegu	Boat (C)	Subansiri	8822321465
29	Kadam	Khalihamari	Phanidhar Pegu	Boat (C)	Subansiri	6901394455
30	Kadam	Khalihamari	Jablai Pegu	Boat (C)	Subansiri	8486719136
31	Kadam	Khalihamari	Akbar Pegu	Boat (C)	Subansiri	8876721141
32	Kadam	Khalihamari	Ratneswar Pegu	Boat (C)	Subansiri	8134877140
33	Kadam	Na-Bhangania	Sapul Narah	Boat (C)	Subansiri	6000341867
34	Kadam	Na-Bhangania	Madhab Doley	Boat (C)	Subansiri	8638281544
35	Kadam	Na-Bhangania	Hari Charan Kaman	Boat (C)	Subansiri	8472818103
36	Kadam	No2 Gereki	Dilip Dapak	Boat (M)	Subansiri (No2 Gereki Ghat)	8753933674
37	Kadam	Gereki	Bhaiti Chungkrang	Boat (M)	Subansiri (No1 Gereki Ghat)	9365295137

38	Kadam	Gereki	Ghanakanta Narah	Boat (M)	Subansiri (Hatie Mora Ghat)	9365957452
39	Kadam	Bodhakara	Bisturam Doley	Boat (C)	Subansiri	8133998358
40	Kadam	Bodhakara	Bhaba Nath Pegu	Boat (C)	Subansiri	8099697452
41	Kadam	Bodhakara	Dharma Knt. Doley	Boat (C)	Subansiri	8473866267
42	Kadam	Bodhakara	Ghana Knt. Pegu	Boat (C)	Subansiri	7635938763
44	Kadam	Bodhakara	Ananta Baruah	Boat (C)	Subansiri	6001517634
45	Kadam	Bodhakara	Brojen Gohain	Boat (C)	Subansiri	7896748358
46	Kadam	No2 Goroimari	Binud Basing	Boat (M)	Subansiri	7086258930
47	Kadam	No2 Dakhin Rupohi	Haren Hazarika	Boat (M)	Subansiri	9101973388
48	Kadam	No2 Dakhin Rupohi	Sambhu Barman	Boat (M)	Subansiri	9706732409
49	Kadam	No2 Dakhin Rupohi	Pratap Mallah	Boat (C)	Subansiri	8822864183
50	Kadam	No2 Dakhin Rupohi	Monuah Mallah	Boat (C)	Subansiri	7577068217
51	Kadam	No2 Dakhin Rupohi	Rambhabash Mallah	Boat (C)	Subansiri	8399067671
52	Kadam	No2 Dakhin Rupohi	Latu Saikia	Boat (M)	Subansiri	9613185192
53	Kadam	No2 Dakhin Rupohi	Kumud Hazarika	Boat (M)	Subansiri	9101081115

3. Nowboicha Revenue Circle

Sl No.	Name of Owner	Boat Type	Village	Contact Number
1	Sri Jagat Morang	Country Boat	Ujoni Khamti	7896906911
2	Sri Hara Kanta Bori	Country Boat	Ujoni Khamti	8011495307
3	Sri Lakhindra Gogoi	Country Boat	Pohumora	9954843693
4	Sri Dilip Pawe	Country Boat	Ujoni Miri	7896014438
5	Sri Phanidhar Mili	Country Boat	Ujoni Miri	8134972882
6	Sri Ramesh Mili	Country Boat	Kawoi Bhuruka	9577145604
7	Sri Gunakanta Tawe	Country Boat	Ujoni Miri	9401471336
8	Sri Kiran kachari	Country Boat	1 No. Pachnoi	8471853464
9	Sri Bachna Kurmi	Country Boat	13/10 Grant Dejoo	6003545088
10	Sri Ramesh Kurmi	Country Boat	2 No. Pachnoi	7638875722
11	Sri Pulin Kardong	Country Boat	Ranganadi	9957527886
12	Sri Basna Porja	Country Boat	Dejoo	6001811424
13	Sri Anil Tasa	Country Boat	Dejoo	6000355259
14	Sri Deva Kt. Taye	Country Boat	Dejoo	9707872958

4. Subansiri Revenue Circle

SL.N O.	OWNER NAME	BOAT TYPE	ADDRESS	CONTACT NO.
1	SRI BIPUL CHUTIA	COUNTRY BOATS	POTIA CHAPORI	7896497357
2	SRI LUHESWAR HAZARIKA	COUNTRY BOATS	CHELAJAN KOCHARI	9435855111

3	SRI GOPAL HAZARIKA	COUNTRY BOATS	CHELAJAN KOCHARI	9435855111
4	SRI ANANDA BORAH	COUNTRY BOATS	CHELAJAN KOCHARI	7896409924
5	SRI DIPEN BORUAH	COUNTRY BOATS	BANHPARA	9678396472
6	SRI LAKHYANATH SONOWAL	COUNTRY BOATS	SONARI CHAPORI	9957543459
7	SRI DIBYAJYOTI GOHAIN	COUNTRY BOATS	DHULPETA	7896413858
8	SRI HORIPAD CHUTIA	COUNTRY BOATS	CHARIKARIA	8472862347
9	SRI PURNANANDA DUTTA	COUNTRY BOATS	GOPALPUR	9435536473
10	SRI SACHINDRA DAS	COUNTRY BOATS	BOLAHI	9957473755

5. Narayanpur Revenue Circle

Sl No.	Name of Owner	Boat Type	Village	Contact Number
1	Sri Nagen Pegu	Machine Boat	Jamuguri	9707118548
2	Manik Pegu	Machine Boat	Jamuguri	---
3	Suren Pegu	Machine Boat	Sayang Kerker	9365071569
4	Raju Kumar Doley	Machine Boat	Sayang Kerker	9387353615

6. Bihpuria Revenue Circle

Sl. No.	Name of Boat Owner	Type of boat country/machine	Village	Contact No.
1	Ramdas Chandki	Machine boat	Bholukaguri	6001047904
2	Satya Kumbang	Machine boat	Dhunabari	9101286011
3	Nitya Doley	Machine boat	No. 2 Chenimora Kangkur	9957819831
4	Diganta Doley	Machine boat	No. 2 Chenimora Kangkur	9365027800
5	Manikson Kutum	Country boat	Bahgorah	7896427084
6	Prema Kuli	Country boat	Ronganoi Chenimora	9678606318
7	Gandaram Kuli	Country boat	Ronganoi Chenimora	9678606318
8	Bidyasagar Kuli	Country boat	Ronganoi Chenimora	9957952857
9	Phukan Doley	Country boat	Puroni Bahgorah	6003120816
10	Joysing Doley	Country boat	Puroni Bahgorah	7399537652
11	Jibanath Kuli	Country boat	Puroni Bahgorah	7636967898
12	Munilal Morang	Country boat	Bholukaguri	6003025003
13	Bongshi Nangte	Bhutbhuti (Motor boat)	Bahgorah	6003578157

14	Biren Hazarika	Country boat	Shakupara	7896077503
15	Anil Saikia	Country boat	Shakupara	9394107153
16	Biswajit Saikia	Country boat	Shakupara	8099160292
17	Dhiren Saikia	Country boat	Shakupara	6001255536
18	Pradip Borah	Country boat	Shakupara	9678365409
19	Ratul Saikia	Country boat	Shakupara	6002749450
20	Nipen Saikia	Country boat	Shakupara	9864240499
21	Puhiram Saikia	Country boat	Shakupara	6000516344
22	Upen Saikia	Country boat	Shakupara	6901964185
23	Konpai Saikia	Country boat	Shakupara	9707206352
24	Kamal Neog	Country boat	Shakupara	8471854944
25	Deb Borah	Country boat	Shakupara	8876287793
26	Jiten Borah	Country boat	Shakupara	9954197143
27	Ajit Kuli	Country boat	No.2 Dahgharia	9394788829
28	Sitaram Malah	Country boat	65/68 No. Grant	9365618059
29	Majibur Rahman	Country boat	65/68 No. Grant	6003150878
30	Suwami Nath	Country boat	65/68 No. Grant	8453030371
31	Gopinath Doley	Country boat	80 No. Solmari	6900345403
32	Punit Pegu	Country boat	80 No. Solmari	9577312712
33	Philip Bag	Country boat	80 No. Solmari	9854210059
34	Ranjit Kaman	Country boat	Badati Miri	9954629358
35	Debanath Pegu	Country boat	Badati Miri	6002747534
36	Bhriquram Pegu	Country boat	Badati Miri	9101287010

7.

SL NO.	OWNER NAME	BOAT TYPE	VILLAGE	CONTACT NUMBER
1	Narayan Pegu	Machine Boat	---	9101996247
2	Deepjyoti Kutum	Machine Boat	---	9101865658
3	Ranjit Taid	Machine Boat	---	9954051187
4	Bagshi Taid	Machine Boat	---	--
5	Uyu Taid	Machine Boat	---	8811962129
6	Banikanta Pegu	Machine Boat	Balibheta Gaon	9101996247
7	Mitharam Narah	Country Boat	---	7896671782
8	Nirmal Chintey	Country Boat	---	7578904461
9	Moina Das	Country Boat	---	6001239447
10	Atul Das	Country Boat	---	9365828605
11	Numal Das	Country Boat	---	9365945684
12	Chandra Kamal Hazarika	Country Boat	---	8402956087
13	Krishna Das	Country Boat	---	8822012412
14	Simanta Bhuyan	Country Boat	---	7099544708
15	Gopal saikia	Country Boat	---	8011796531
16	Maneswar dutta	Country Boat	---	9854534739
17	Bhugeswar Gogoi	Country Boat	---	8404055631
18	Jagat Gogoi	Country Boat	---	7099544713
19	Biren Gogoi	Country Boat	---	8474048077
20	Pradeep Saikia	Country Boat	---	7399130408
21	MOHAN HAZARIKA	Country Boat	KAMALABORIA	9435820796
22	MUSLIM ALI	Country Boat	LAKHIMPUR	8486813894
23	SARAB ALI	Country Boat	LAKHIMPUR	
24	PUBILI	Country Boat	PACHIM TELAHI	
25	BABUL PAYENG	Country Boat	PACHIM TELAHI	
26	MANIK DUTTA	Country Boat	UTTAR TELAHI	
27	JIBAN DUTTA	Country Boat	PUB TELAHI	7002815772
28	SANTIRAM PEGU	Country Boat	PUB TELAHI	

29	BHISMA PEGU	Country Boat	PUB TELAHI	
30	RANJIT DOLEY	Country Boat	LUHIT KHABALU	9401077452
31	MITUN DOLEY	Country Boat	LUHIT KHABALU	9101235122
32	BALUK PAYENG	Country Boat	LUHIT KHABALU	7399667619
33	MACPANI MILI	Country Boat	LUHIT KHABALU	8822398048
34	DIPEN KALITA	Country Boat	PANIGAON	
35	TULSHI HAZARIKA	Country Boat	PANIGAON	
36	BHAI DUTTA	Country Boat	PANIGAON	
37	PANKAJ PATHAK	Country Boat	PANIGAON	
38	HARI KT. KALITA	Country Boat	PANIGAON	7576022713
39	MADHAB SAIKIA	Country Boat	PANIGAON	
40	LAKHI KALITA	Country Boat	PANIGAON	
41	BALUBHADRA RAJBONSHI	Country Boat	PANIGAON	

Annexure II
LIST OF GAON BURHA (REVENUE CIRCLE WISE)

1) Bihpuria Revenue Circle

Sl. No	Mouza	Name of Villages	Household Details of Villages	Name of LM	Name of Gaon Burha/ Gaon Pradhan
1	BIHPURIA	Rajbari Gaon	351, (Population=1798)	Dipankar Borah	Puspa Kt. Borah, Contact No. 7641821048/ 9395447457
2		No.2 Rajbari	49, (Population=212)		
3		Kachikata Bagan Grant	282 (Population=1378)		
4		Kacikata Miri Deori	77 (Population=557)		
5		No.1 Gohainpothar	52 (Population=296)		
6		No.2 Gohainpothar	155 (Population=736)		
7	BIHPURIA	Bihpuria Town W/N.1	905, (Population=3830)	Girish Gohain	Gokul Gogoi, Contact No. 6001155973
8		Bihpuria Town W/N.2	318, Population=1294)		
9		Bihpuria Town W/N.3	587, (Population=2778)		
10		Bihpuria Town W/N.4	1108, (Population=5412)		
11		Bihpuria Gaon	63, (Population=297)		
12	BIHPURIA	Mornoi Gaon	647, (Population=3576)	Chandra Saikia	Hassain Ali, Contact No.8723933816 Bipul Hazarika, Contact No.8876249365 Dipa Lahon Contact No.8822408632/ 8876173849
13		Kolabil Mornoi Nepali	451, (Population=1530)		
14		Chichapathar	286, (Population=1485)		
15		Chinatoli	96, (Population=583)		
16		Santapur	210, (Population=1416)		
17		Mornoi Thengal	186, (Population=791)		
18		Podumoni	58, (Population= 286)		
19	BIHPURIA	Morichapathar	204, (Population=1360)	Diluar Hussain	Dharmeswar Saikia, Contact No. 7637875220
20		Kawaimari	120, (Population=509)		
21		Chalokhori Pathar	24, (Population=103)		
22		Boraikhana	371, (Population=1660)		
23		Khulabori	95, (Population=417)		
24		Hengulia Pathar	114, (Population=529)		
25		Hamora	174, (Population=741)		
26	No. 2 Hamora	33, (Population=123)			
27	BIHPURIA	Nepali	Nil	Budhin Borah	Prabin Saikia, Contact No. 9531492937 Lila Borah, Contact No.8486954480 Prafulla Kalita, Contact
28		Japjup	61, (Population=266)		
29		Kenduguri (Lagachu)	336, (Population=1857)		
30		Nepali Gaon	206, (Population=741)		
31		Badati Jamuguri	125, (Population=490)		

32		Badati Miri	295, (Population=1985)		No. 6002771037/ 9859644632 Niran Doley, Contact No. 6002675938
33		Badati Alimur	189, (Population=985)		
34		Gahori Ghat P.G.R	NIL		
35	BIHPURIA	Madhupur	41, (Population=139)	Amrit Das	Prafulla Kalita, Contact No.6002771037 Niran Doley, Contact No.6002675938 Jitu Hazarika, Contact No. 9954330149 Dinamoni Pegu, Contact No. 9365266610
36		Kalawani Botumchuk	152, (Population=970)		
37		No. 1 Dahgharia	75, (Population=495)		
38		No. 2 Dahgharia	60, (Population=439)		
39		Pokadol Pathar	61, (Population=300)		
40		Bongali	285, (Population=1384)		
41		No.2 Bongali	130, (Population=553)		
42		Dumgaon (Arunachal)	142, (Population=482)		
43		Dahgharia P.G.R.N.C	169, (Population=991)		
44		Kumolia Chapori N.C	62, (Population=450)		
45		Benganaati Grant	130, (Population=591)		
46		Pokadol	55, (Population=285)		
47		Dahgharia Block N.C	206, (Population=1282)		
48		Nepali NC	201, (Population=744)		
49	Kalawani NC	52, (Population=228)			
50	BIHPURIA	Kandali	93, (Population=410)	Bharat Morang	Dipa Lahon Contact No.8822408632/ 8876173849 Ratul Saikia, Contact No.8876299154
51		Kandali Pathar	15, (Population=137)		
52		Gondhia	167, (Population=742)		
53		No.2 Gondhia	70, (Population=363)		
54		Laholial	95, (Population=418)		
55	Naharani	331, (Population=1507)			
56	BIHPURIA	Dhunabari	347, (Population=3212)	Kamal Borah	Ram Ch. Hazarika, Contact No.8403805994 Raghunath Tayung, Contact No.9127546603 Benu Madhav Deuri, Contact No. 887683474 Joysingh Doley Contact No.7399537652
57		Dhunabari Khanikar	264, (Population=2668)		
58		Purani Bahgorah	155, (Population= 1542)		
59		No. 1 Aunibari	35, (Population=403)		
60		Pavamukh Bhekeli	152, (Population=1254)		
61		No. 1 Kaniajan	115 , (Population=869)		
62		No.2 Kaniajan	83, (Population=437)		
63		No. 1 Chenimora Kangkur	80 , (Population=643)		
64		No. 2 Chenimora Kangkur	126, (Population=976)		
65		Bahgorah Pathar	30, (Population=279)		
66		Bahgorah Deuri	652, (Population=4580)		
67		Bholukaguri	238, (Population=1730)		
68	No.2 Aunibari	130, (Population=591)			
69	LALUK	Harmoti Patta No.5	938, (Population=5421)	Rajiv Saikia	Ramesh Bhuyan, Contact No.9365809342 Sotindra Bora, Contact No. 6003396322
70		Harmoti Gaon	470, (Population=3248)		
71		Parbotipur No.1	307, (Population=1021)		
72		Parbotipur No.2	506 (Population=1753)		
73		78/81 No. Grant	305 (Population=878)		
74		Merbil Dighali	140, (Population=577)		
75		Pach No. Grant Bogori	90, (Population=290)		
76		Ranga De-Reserve	421, (Population=2996)		
77		Harmoti 95 F.C Grant	1711, (Population=11025)		

78		Darkhasta No.3	559, (Population=6614)		
79		302 No. N.L.R	144, (Population=926)		
80		No.1 Bogori	341, (Population=2307)		
81		No.2 Bogori	782, (Population=3231)		
82	LALUK	Santipur Gaon	250, (Population=1950)	Kiran Saikia	Debeswar Taye, Contact No.6000899551
83		Rampur Kachajuli	263, (Population=1266)		
84		No.1 Dhekiajuli	87, (Population=410)		
85		No. 2 Dhekiajuli	285, (Population=1333)		
86		No. 3 Dhekiajuli	250, (Population=1200)		
87		Dhekiajuli Ahom	74, (Population=338)		
88		Dhekiajuli Jariguri	74, (Population=338)		
89		Bishnupur	81, (Population=351)		
90		Tunijan Christian	92, (Population=501)		
91		Bisrampur	187, (Population=1010)		
92		Padmapur	375, (Population=2039)		
93		LALUK	Rangajan		
94	Dhekiajuli Gaon		680, (Population=4080)		
95	No.1 Tunijan		21, (Population=117)		
96	Gabharu Tunijan		241, (Population=1065)		
97	Dhekiajuli Christan		272, (Population=1311)		
98	Bahbari		255, (Population=1273)		
99	Garmur		152, (Population=908)		
100	Thikajan		243, (Population=1574)		
101	No. 2 Tunijan		104, (Population=665)		
102	Tarajuli		337, (Population=1727)		
103	LALUK	No. 1 Pachim Laluk	186, (Population=1193)	Dulal Hussain	Karabi Chetia, Contact No.8486080036/ 7002947122 Nipa Handique, Contact No.7896456646 Homen Borgohain, Contact No.9954634502 Hifzur Rahman, Contact No.8724899480
104		No. 2 Pachim Laluk	131, (Population=489)		
105		Fenkhai	205, (Population=1071)		
106		Pukhuri	119, (Population=585)		
107		Pub Laluk	131, (Population=489)		
108		Podumoni	383, (Population=1928)		
109		Niz Laluk	670, (Population=2452)		
110		Tekelabora	89, (Population=449)		
111		Bejibari	510, (Population=1818)		
112		1 No. Kehutoli	390, (Population=1950)		
113	LALUK	Owhat	288, (Population=1732)	Prasanta Hazarika	Bolin Baruah, Contact No.6900419484 Rakesh Padi, Contact No. 8876305859 Bipul Saikia, Contact No. 6001453638 Monuj Boruah, Contact No. 7002468184
114		Dakhin Owahat	121, (Population=543)		
115		Kherbori	153, (Population=679)		
116		Lakhanabari	112, (Population=527)		
117		Merbil	219, (Population=1122)		
118		65/68 No. Grant	402, (Population=2008)		
119		Ampara	201, (Population=987)		
120		Singia	174, (Population=543)		
121		8/11 Aunishbari	317, (Population=1587)		
122		Meragharua	150, (Population=563)		
123		No. 2 Karunabari	292, (Population=1761)		
124	LALUK	Meneha	235, (Population=1550)	Dulal Hussain	Monuj Boruah, Contact No. 7002468184 Hifzur Rahman, Contact No.8724899480 Subha Chetia, Contact No. 9896369255
125		No. 1 Karunabari	603, (Population=2949)		
126		No. 2 Kehutoli	630, (Population=3669)		
127		Kehutoli Block	21, (Population=98)		
128		No. 1 Dharmapur	526, (Population=2984)		
129		Nadika	563, (Population=2358)		
130		No. 2 Dharmapur	287, (Population=1647)		
131	Islampur Besapati	450, (Population=5890)			
132		Solmari 80 No. Grant	563, (Population=3446)		Rakesh Padi, Contact No. 8876305859
133		Solmari 79/82 No. Grant	158, (Population=629)		

134	LALUK	Bango	306, (Population=1102)	Khireswar Saikia	Jadav Chubedi, Contact No.9707688631
135		Dongibil	452, (Population=1838)		
136		Gereluwa	NIL		
137		1 No. Jokaipeluwa	148, (Population=693)		
138		2 No. Jokaipeluwa	77, (Population=353)		
139		Loridonga	300, (Population=1531)		
140		Sonari	380, (Population=2318)		
141		Bamun Gaon	18, (Population=45)		
142	Keyamora	348, (Population=2600)			Hemanta Das Contact No. 9365771172
143	LALUK	Bongalmora Grazing	1138, (Population=6462)	Satya Nath Neog	Rohini Bora, Contact No. 9957408839 Pawan Kr. Pawe, Contact No. 9577335292 Sunil Saikia, Contact No. 6002877893 Jitul Saikia, Contact No. 9127113524
144		Bongalmora Miri	595, (Population=2975)		
145		Bongalmora Thengal	513, (Population=2327)		
146		Karipukhuri	278, (Population=1423)		
147	LALUK	No. 1 Ahmedpur	714, (Population=4553)	Atiful Islam Hazarika	Anuwar Hussain Choudhury, Contact No. 9365324434/ 9957126820 Anowar Hussain, Contact No. 9365324434 Julhas Uddin Ahmed, Contact No.6900930722
148		No. 2 Ahmedpur	849, (Population=6693)		
149		Daulatpur	940, (Population=7156)		
150		Islampur Gaon	300, (Population=3561)		
151		No. 2 Islampur Block	676, (Population=4747)		
152		No. 3 Islampur	980, (Population=4721)		
153		No. 3 Dharmapur	485, (Population=2699)		
154	LALUK	No. 4 Dharmapur	446, (Population=1889)	Girish Gohain	Anuwar Hussain, Contact No. 9678497419 Samsul Haq, Contact No. 9954482934
155		Kutubpur	260, (Population=2950)		
156		Fatehpur	630, (Population=6437)		
157		Dharmapur Block	280, (Population=3152)		
158		Ahmedpur Block	460, (Population=4361)		
159	LALUK	No. 1 Sonapur	320, (Population=1726)	Tafrul Haque	Fakuruddin Ahmed, Contact No. 9365420750
160		No. 2 Sonapur	782, (Population=4714)		
161		Sonapur	201, (Population=1341)		
162		Gohaindoloni	370, (Population=1960)		
163		Tinthengia	231, (Population=1184)		
164		Sonapur Block	247, (Population=1374)		
165		Reserve Gaon	720, (Population=3925)		
166	LALUK	Khora Chapori	186, (Population=1034)	Chow Upali Singkai	Nitul Hazarika, Contact No.9678124463 Ranjit Boruah Contact No.9859880569 Tilak Bora, Contact No.9678156239
167		Sandakhhuwa	208, (Population=1349)		
168		Adhakhana	173, (Population=737)		
169		Gosaipukhuri	351 (Population=2445)		
170		2 No. Adhakhana	42, (Population=209)		
171		Adhakhana Grazing	NIL		
172		Pava De-Reserve	144, (Population=696)		

2) Kadam

Sl No	Name of Gaon Pradhans	Name of Village	Contact No
1	Dipen Gohain	Pratap Garh	9678487193
		Gumnodi	
		Seajuli TE	
		116/119 No Grant	
		96/99 Grant Chinatolia	
		346 No Grant(Lilabari)	
		161/164 No Grant	
		Chinatolia No 1 Patta	
		Chinatolia Rajgarh	
		No1 Kakoi Rajgarh	
		No2 Kakoi Rajgarh	
2	Gobin Gogoi	No 3 Gereki	9954899892
		Singidalani	
		No 2 Boginadi PGR	
		No 3 Boginadi PGR	
		Bhimpara Balijan Part	
		Bahatia	
3	Mantu Konwar	Na-Ali Majgaon	8011413709
		Kadam Basti	
4	Bipul Saikia	Kakoyal	6003063143
		Kadam Bagan	
		Kadamiyal Bangali	
		Simaludunga	
		Bahnbai	
5	Bishnu Kr. Sonowal	Kadam Kachari	9954440330/ 6000056042
		Selajan Kachari	
		Kadam Laimekuri Part	
6	Sushil Rajkhowa	Gohain	9365463750 /9864312579
		Na-Bhangania (Boro, Hazang)	
		Na-Bhangania (Mising)	
		Na-Bhangania	
7	Kusha Gogoi	Tipukiyal	6000548465/9864729714
		Charaimoria	
		Bihuapam	
		Dhalnoi Chapori	
8	Prahald Singh Goarh	Na-Gaon Pathar	7896637277/ 7099856485
		Nagaon	
		Puthimari (Jaluabasti)	
		Puthimari Bangali	
		No 2 Puthimari	
9	Prasanta Sonowal	No 1 Gagaldubi	9954409872
		No 2 Gagaldubi	
		Borkhelia	
		Pabhamari	

		Chamodubi	
10	Punyeswar Gogoi	Na- Bill	9854161239
		Na-Ali Bahatia	
		Bhimpara Balijan	
11	Sanjib Narah	Khalihamari	7896423243
		No 1 Boginadi PGR	
		Bhimpara Deuri	
12	Manuranjan Pegu	Tadang	8812807903
		Tadang Chapori	
		Saru Dirju (Bocha Chuk)	
		Bhimpara Balijan	
		Balijan	
		Naharbari Part	
13	Gobin Sonowal	Badhakara (1)	9101395056
		Badhakara (2)	
		Kawaimari	
14	Anil Chungkrang	No 1 Ghagarmukh	7896249155
		No 2 Ghagarmukh	
		Pamegaon Part	
15	Jadav Chungkrang	No 1 Gereki	9678672265
		No 2 Gereki	
		Bhurbandha (Jalbhari)	
		Bhurbandha	
		Gereki	
16	Jyoti Chungkrang	Namoni Dorge	8099823567
		Dorge	
17	Moniram Pamehgum	Bhimpara Pathar	6002504169/ 8486585266
		Bhimpara	
		Tinisukia	
		Bhoridhua	
18	Tarun Kakati	Kathalguri	8683728149
		Uriamguri	
		Balijan Bangali	
		Balijan Bangali (Milanpur)	
		Balijan Bangali (Gohain Gaon)	
		Balijan Bangali (SK Adarsha)	
		Na-Ali Bangali	
		Pothalipam Grant 80/83 (Damati Sonapur)	
		Pothalipam Grant 80/83 (Natun Sonapur)	
		Pothalipam Grant 10/7/161/33/325	
		Uriamguri NC (Srimantapur)	
		Uriamguri NC (Jorhatia)	
19	Naren Saikia	Na-Ali Bangali (Gergeria)	9365224203
		Na-Ali Bangali (Minority)	
		No 1 Karakani	
		No 2 Karakani	

		Aahatguri	
		Milijuli	
		Sensua	
		Thekeraguri, Thekeraguri NC	
		Letaijan	
		Khagori	
20	Jagadish Mili	Rupohi	7635984389
		Rupohi NC	
		Purana Parghat	
		Rupohipam	
21	Hemanta Borah	No 1 Dakhin Rupohi	6001328816
		Dakhinrupohi	
		Rajgarh Rupohi	
		Bakulbari NC	
		Ananda Bagan	
		Bakulbari	
22	Kushram Saikia	Uttar Rupohi	9854497772/ 9365463750
		Dholbasti	
		No 2 Dakhin Rupohi	
		Pothalipam Grant 314/61 (Rupohi Line)	
		Pothalipam Grant 314/61 (Babu Line)	
		Dholbasti (Silimpur)	
		Pothalipam Grant 314/61 (Rachi Line)	
		Pothalipam Grant 314/61	
23	Purna Kanta Mili	Dirpai	7086810265
		Tariyani Borbil	
		Naharbari Part	
		Naharbari Part	
		No 2 Rajgarh Nepali Part	
		Jengrai	
24	Prasanta Chutia	Na-Bil Berbhanga	9957785728
		No 2 Sensua	
		Ratanpur	
		Halakhbari	
		Tariyani Rajgarh	
		No 1 Rajgarh Nepali	
		Sensua Pathar	
25	Dilip Bora	No 1 Katari Chapori	9957140274
		No 2 Katari Chapori	
		No 3 Katari Chapori	
		No 4 Katari Chapori	
		No 5 Katari Chapori	
		Katari Chapori	
26	Rebat Baruwati	Uttar Kulabali	7086807714/ 6001137312
		Kulabali Hindu	
		Dakhin Kulabali	
27	Jalendra Kaman	No 1 Bokanala	9365447153
		No 2 Bokanala	

		No 1 Bhangabil	
		No 2 Bhangabil	
28	Hari Narayan Saikia	No 1 Lalpani	8486831450
		No 2 Lalpani	
		Dirgha Pathar	
		Lila Basti	
		Dirgha Majgaon	
		Dirgha Naharbari	
		Dirgha Basti Bangali	
		Hindu Gaon	
		Akarabasti	
		Seajuli Grant No 1	
		Seajuli Grant No 2	
		Seajuli Grant No 6	
		Seajuli Grant No 69	
		Seajuli Grant No 21	
		Seajuli Grant No 170/173	
		Seajuli Grant No 232/234	
		Seajuli Grant No 129/132	
Moridirgha			
29	Ruhini Challeng	Moinapara	9954838582/ 8724963370
		Tenga Basti	
		Thow-Thowni	
		Gohain NC (Kadam Balapara)	
		Morighagar Salikipara	
30	Rana Kaman	Ghulichuk	7099520345/ 7086258113
		Tenga Ghat	
		Hechamara	
		Kokchiri	
		Boikunthapur	
		Mergaon	
		Bahguri	
		Goroimari No 1	
		Goroimari No 2	
31	Rajen Gogoi	Laimekuri	7896521134/ 9127248337
		Kadam,	
		Kadam Gohai Gaon	

3) Nowboicha Revenue Circle

Sl. No.	Name of Lot Gaon Burha	Revenue Village	Contact No. of Lot G.B.
1	Sri Dutiram Borah	1. Deoramara	9859769660
2		2. Rahali	
3		3. Sarudoloni	
4	Sri Umesh Gohain	1. Bilotia Kathoni	9577145685
5		2. Bilotia	

6	Sri Dineswar Boruah	1. No. 2 Kowadonga	9613654436
7		2. Lothow Pathar	
8		3. Naharbari	
9		4. Gendhali Par	
10	Sri Krishna Kt. Chinte	1. Ahomoni Miri	9957547797
11		2. Bamun Gaya	
12		3. Gorsiga	
13	Sri Usiram Mili	1. Joriguri Pokonia	9678294998
14		2. Salmara	
15		3. Tatia Mara	
16		4. Kawai Bhuruka	
17	Sri Abed Sona	1. Dolohat 30 No. F.C. Grant	7896520493
18		2. Kathal Pukhuri	
19		3. No. 2 P/Patta	
20	Sri Hiren Gogoi	1. Dighpukhuri	8724934723
21		2. Dolohat	
22	Smti Dipali Aice	1. Solmorla No. 1	8638619908
23		2. Solmorla No. 2	
24	Sri Saharai Urang	1. Sariah Bari	9613425827
25		2. No. 1 Pachnoi Bongali	
26		3. No.2 Pachnoi Bongali	
27	Smti. Jinamai Saikia	1. Chamuah Gaon	9854334978
28		2. Kari Gaon	
29		3. Doyangia	
30	Sri Binod Mili	1. Pohumara	9854505992
31		2. Ujani Miri	
32		3. Khagari	
33		4. Ujoni Khamti Baligaon	
34	Sri Tolan Dutta	1. Sonari Gaon	9577145869
35		2. Na- Bhagania	
36		3. Majgaon	
37		4. Pohumara Ahom	
38	Sri Gunadhar Gum	1. Deobil Chamuguri	9678156330
39		2. Rangapani	
40	Sri Sanjoy Payeng	1. Borgaya Miri	9613933304
41	Sri Bhadreswar Munda	1. Borpukhuri	9854425112
42		2. Dikhowmukhia	
43		3. Singra	
44		4. Borbam Pathar	
45	Smti. Sumoti Bhumij	1. Bharalua (A)	9577145684
46	Sri Asap Tapna	1. Sumoni Gaon	9859822766
47	Sri Albert Kerketta	1. No, 1 Kowadonga	9613257116 6000697927
48		2. Borbam Pathar	
49		3. Singra	
50		4.76/100 Silonibari Grant	

51		5.67/70 Silonibari Grant	
52		5.134/131 Silonibari Grant	
53		6.134/137 silonibari Grant	
54	Sri Dilip Phukan	1. Haribar Naharani	9854580492
55		2. No. 2 Naharbari	
56		3. No. 2 Pukhuria	
57		4. Bokanodi	
58		5. Haribor	
59	Sri Harka Br. Newar	1. No. 1 Urang Bosti	9613330225
60		2. No. 2 Urang Bosti	
61		3. Khanajan	
62		4. Kristan Basti	
63		5. Ahom Gaon	
64	Sri Ganga Kt. Das	1. Bilgarh Block	9957794611
65		2. Kandura Pathar	
66		3. Dijoo 112 FC Grant	
67	Sri Sankar Narayan Singha	1. Dijoo Pathar 1	9957467527
68		2. Dijoo Pathar 2	
69	Sri Ganga Ram Kharia	1. Bharalua (B)	
70	Sri Bhogram Morang	1. Ujani Khamti	9508031766
71		2. Aranya Basti	
72		3. 1 No. Pachnoi Ujoni	
73		4. Ahom Gaon	
74		5. Kulabil Block	
75	Md. Abdul Mannan	1. Haripur	9954791317
76		2. Balitika	
77		3. Phukan Doloni	
78	Sri Hiralal Garh	1. No.1 Rampur	9613654478
79		2. No. 2 Rampur	
80		3. Rampur Rajgarh	
81	Sri Tankeswar Bora	1. No. 1 Sonapur	9508031431
82		2. Pukhuria	
83		3. Lokampur	
84		4. Punia Pathar	
85	Sri Narayan Mallik	1. Boloma	7086164451
86		2. Bishnupur	
87	Sri Sarat Ch. Mandal	1. Konwarpur	9854469685
88	Sri Monuranjan Sen	1. No.1 Kolakhowa	9854707544
89		2. No.2 Kolakhowa	
90		3. Balijan	
91	Md. Abu Khalid	1. No.1 Borsala	9854452770
92		2. No.2 Borsala	
93	Md. Abdul Jalil Faraji	1. Pandhowa	9859277711
94	Md. Sofikul Islam	1. Mahghuli Gaon	9954536946
95	Sri Torun Bora	1. No.1 Dhemagarh	9859628468

96		2. No.2 Dhemagarh	
97	Sri Bijoy Kaman	1. Dhoba Gendhali	9613620577
98		2. No.1 Khalihamari	
99		3. Joriguri	
100		4. No.2 Khalihamari	
101	Sri Paul Topna	1. Phulbari Basti	9577055053
102		2. No.2 Phulbari	
103	Md. Kafil Uddin Ahmed	1. Dijoo Chapori	8751884190 8011244233
104		2. 13/10 No. Grant	
105		3. 107/110 No. Grant	
106		4. No.2 Pachnoi	
107		5.183/185 Dejoo Grant	
108		6. 181/182 Dejoo Grant	
109	Sri Purnananda Bora	1. Haribor Doloni	9577253582
110		2. Ranabari	
111		3. No. 2 Sonapur	
112	Sri Joynath Boruah	1. No.2 Kowadonga	9854206083
113		2. Khakan Bori	
114		3. Na-Khagori	
115	Sri Dipak Chintey	1. Borgaya Gendhali	9577880811
116		2. Ranga Pathar	
117	Sri Lilaram Boruah	1. No.1 Bokanodi	9854645897
118		2. No.2 Bokanodi	
119		3. Kamalpur	
120	Sri Thaneswar Deori	1. No.1 Hatimara	9859000816
121		2. No.2 Hatimara	
122		3. Dolopa Pathar	
123	Sri Ananta Morang	1. No.1 Bogibil	9678283493
124		2. No.2 Bogibil	
125		3. No.3 Bogibil	
126		4. 289 No. Grant	
127		5. 345 No. Bhoripam	
128	Sri Bhogdhar Nath	1. Gosanibari	9864993428
129		2. Rowdong Borpathar	
130		3. No.1 Gelahati	
131		4. No.2 Gelahati	
132		5. Chengelijan	
133	Sri Prakash Pradhan	1. 46 Tunijan	7399925145
134		3. Grant No. 321	
135	Sri Tikaram Upadhyay	1. Gopalpur Gaon	9613654495
136		2. Grant No. 267	
137	Sri Bichitra Panging	1. Rajgarh	9613516450 6000249316
138		2. Rampur	
139		3. Rajgarh Kachari	

4) Narayanpur Revenue circle

Sl. No.	Name of Gaon Pradhan	Name of villages	Name of Mouza	Lot No.	Contact No.
1	Sri Sasidhar Borah	1. Borthekerabari	Dhalpur	5	9954575235
		2. Garmorapather			
2	Sri Ratul Baruah	1. Dhalpur	Dhalpur	7	9954928730
		2. Domardoloni			
3	Sri Papumoni Hazarika	1. Majgaon	Dhalpur	8	6000683032
		2. Kachua			
		3. No-2 Pichala			
		4. No-4 Pichala			
4	Smti Tankeswari Saikia	1. Da-gaon	Dhalpur	9	7099644617
5	Sri Utpal Bonia	1. Dakua	Dhalpur	10	
6	Sri Biren Boruah	1. Bhutodoloni	Dhalpur	8	9706643216
		2. Chutia gaon			
7	Sri Dandiram Das	1. Mornoiguri	Dhalpur	18	8453562889
8	Sri Atul Saikia	1. Sarukathani	Dhalpur	20	6002784443
9	Sri Nabajit Borah	1. No.1 Rampur	Dhalpur	21	9395565632
		2. No-2 Rampur			
		3. Rajgarh			
10	Sri Rantu Neog	1. Borkathani	Dhalpur	7	6000819605
11	Sri Haren Borah	1. No.-1 Rangati	Dhalpur	17	9365538160
		2. No-1 Maghnowa			
		3. No. -2 Maghnowa			
12	Sri Puwal Deka	1. No-1 Dhemagarh	Dhalpur	25	7896158824
		2. No-2 Dhemagarh			
		3. Jutulibari			
		4. Balipukhuri			
13	Sri Tarun Handique	1. Bochapukhuri	Dhalpur	12	9613803899
		2. Da-dhara			
		3. Christianbasti			
14	Sri Naren Phukan	1. Nowghuli	Dhalpur	22	7896516844
		2. No-1 Sessamiri			
		3. No-2 Sessamiri			
15	Sri Bhuban Gogoi	1. No.-2 Rangati	Dhalpur	14	6003387376
		2. Ghagra			
16	Sri Khagen Chutia	1. Tinali Handique	Dhalpur	23	9365351551
		2. No.-1 Nimuri			
		3. No-1 Nimuri (Kha)			
		4. No-3 Nimuri			
		5. No-4 Nimuri			
		6. Balipather			
17	Sri Nathuram Kakati	1. No-1 Kholihamari	Dhalpur	15	9859231609
		2. No.-2 Kholihamari			
		3. Majordoloni			
18	Smti Nibedita Doley Patir	1. Jamuguri	Dhalpur	8	8011807289

19	Sri Biman Saikia	1. Bonpuroi	Dhalpur	9	8638746292
		2. Bonpuroi Lotabari			
		3. Nalanihula			
		4. Atura chapori N.C.			
20	Sri Parag Dutta	1. No.-1 Simaluguri	Dhalpur	13	6000831651
		2. No.-2 Simaluguri			
		3. No.-3 Simaluguri			
		4. No.-1 Simaluguri Block			
		5. No.-2 Simaluguri Block			
		6. Letekujan			
		7. No.-1 Bikrampur			
		8. No.-2 Bikrampur			
21	Sri Deuti Pegu	1. Borati N.C.	Dhalpur	25	9707118363
		2. Chelek N.C.			
22	Sri Dandiram Hazarika	1. Pulinaharani	Dhalpur	24	7637966652
		2. Athanibari			
23	Sri Rupok Baruah	1. Ganakdoloni	Dhalpur	16	9101629636
		2. Nidanchuwa			
		3. Futabhug			
24	Kritish Doley	1. No-1 Bothakana	Dhalpur	10	9395634496
		2. No-2 Bothakana			
		3. No.-1 Pichala			
25	Sri Bubul Hazarika	1. Haridah	Dhalpur	6	6000891195
26	Sri Muhidhar Ligira	1. Chomdhara	Dhalpur	11	8822089743
		2. No.-1 Uttar Kathani			
		3. No.-2 Uttar Kathani			
		4. No. -1 Arapather			
		5. No -2 Arapather			
27	Sri Amar Nath Chetry	1. No-1 Pithaguri	N. Kherajkhat	12	6002066015
		2. No-2 Pithaguri			
		3. No-3 Pithaguri			
		4. No-4 Pithaguri			
		5. No-5 Pithaguri			
28	Sri Rabin Bhuyan	1. No. -1 Barnaharani	N. Kherajkhat	18	9707628462
		2. No. -2 Barnaharani			
		3. Balipukhuri			
		4. Burhaburhi			
		5. No-2 Naharani			
29	Smti. Momi Gohain Borah	1. No. 1 Borpathar	N. Kherajkhat	5	8812870420
		2. Purabil			
		3. Chamaguri			
30	Sri Biren Saikia	1. Jarabari	N. Kherajkhat	6	7637883876
		2. Jarabari Block			
31	Hem Sagar Upadhyay	1. Gosaibari	N. Kherajkhat	9	7637965800
		2. Borigaon			
		3. Shribhuyan			
32	Sri Jayanta Borah	1. No-1 Rangajan	N. Kherajkhat	16	9101208856
		2. No-2 Rangajan			

		3. No-3 Rangajan			
		4. No-4 Rangajan			
33	Sri Narayan Saikia	1. No. -1 Garubandha	N. Kherajkhat	1	6900411163
		2. No. -2 Garubandha			
		3. No. -3 Garubandha			
		4. No. -4 Garubandha			
		5. No. -5 Garubandha			
		6. Garubandha Tramjuli			
		7. Durpang Grazing			
		8. Durpang			
		9. No. -1 Rabarchapari			
		10. No. -2 Rabarchapari			
		11. Bichabori			
		12. Jaipur N.C.			
		13. Joipur Pichala			
		14. Garubandha deuri			
		15. Kerekjuli N.C.			
34	Sri Manjil Kakati	1. No.-1 Motia	N. Kherajkhat	14	6003259798
		2. Pathalipahar			
		3. No-1 Morisuti			
		4. No-2 Morisuti			
35	Sri Bidyadhar Pathari	1. Bandardewa	N. Kherajkhat	11	9365576463
		2. No.-1 Dikrongchapari			
		3. No-2 Dikrongchapari			
36	Sri Diganta Saikia	1. No-1 Sarjan	N. Kherajkhat	6	8136034912
		2. No-2 Sarjan			
		3. No-3 Sarjan			
		4. No-4 Sarjan			
		5. 85 (Ka) Kachikata			
		6. Sonari			
37	Sri Dipankar Borah	1. Tipling	N. Kherajkhat	3	7002628938
		2. No-3 Borpathar			
		3. Deotula			
		4. Dusutimukh			
		5. No-2 Barbali			
38	Sri Ganesh Mazi	1. Borkhet Bongali	N. Kherajkhat	13	8258052295
		2. Daphalather			
		3. No-2 Borkhet			
39	Nomal Saikia	1. Makuwari	N. Kherajkhat	7	9854459020
		2. No-1 Notgaon			
40	Sri Ganapati Deuri	1. Kinapather	N. Kherajkhat	6	7002187245
		2. Majorchapari			
		3. Mirisit gaon			
		4. Borchapori			
		5. Kacharipather			
		6. No-2 Kinapather			
41	Sri Keshab Gogoi	1. No. -1 Bholabori	N. Kherajkhat	2	9854417318
		2. No. -2 Bholabori			

		3. No-3 Bholabori			
		4. No-4 Bholabori			
		5. No-2 Borpather			
42	Sri Mridul Saikia	1. Thakur Doloni	N. Kherajkhat		7637972517
		2. No-1 Singia			
		3. No.-2 Singia			
		4. No-2 Tatibahar			
		5. No-3 Tatibahar			
		6. Kathajan			
43	Sri Digen Borah	1. No-1 Barbali	N. Kherajkhat	19	9365040292
		2. No.-2 Motia			
44	Sri Surya Manpang	Borkhamti	N. Kherajkhat	7	9508146503
45	Sri Papu Hazarika	1. No.-1 Tatibahar	N. Kherajkhat	5	9101074863
		2. No.-2 Notgaon			
		3. No-4 Tatibahar			
46	Sri Kosheswar Bhetidhara	1. Raidongia	Narayanpur	9	9613117892
		2. Hulaguri			
		3. Dhanguloi			
		4. No-1 Sonaribari Block			
		5. No.-2 Sonaribari Block			
		6. No-2 Sonaribari			
47	Sri Lalit Bora	1. No.-1 Tengapather	Narayanpur	15	8822352245
		2. No-2 Tengapather			
48	Sri Debendranath Deuri	Bordeuri	Narayanpur	11	6900639015
49	Sri Jitu Boruah	1. Sawkuchi	Narayanpur	3	9854290101
		2. Narayanpur			
50	Sri Dipak Doley	1. Borbil	Narayanpur	18	9854704447
		2. Borbil Goal Chapari N.C.			
		3. Majgaon			
		4. Baligaon			
		5. Aunibori			
51	Sri Debakanta Duwarah	1. No. -2 Bahupather	Narayanpur	8	9365475715
		2. Anuboicha			
52	Sri Brojen Bharali	Badulahati	Narayanpur	1	9859556668
53	Sri Tilak Boruah	Na- Pamua	Narayanpur	6	8638968151
54	Binod Kumar Neog	1. No.-1 Harmoti	Narayanpur	2	9365459438
		2. No. -1 Bahupather			
		3. Dulia Gaon			
55	Ratul Bharali	1. No. -3 Pichala	Narayanpur	17	9365332809
		2. No. -3 Bahupather			
56	Sri Madhab Pegu	1. Sayang Ker-Ker N.C.	Narayanpur	19	9365845336
		2. Sayang Patir N.C.			
		3. Banamukh N.C.			
		4. Kongbong Chapari N.C.			
		5. Majarchapari N.C.			
57	Sri Bhaben Morang	1. Chamaguri	Narayanpur	7	8472911293

		2. Auniabori			
58	Sri Bipul Hazarika	1. Charaidoloni	Narayanpur	2	9859011049
		2. Dangia			
59	Sri Dipankar Hazarika	1. Panbari	Narayanpur	13	9365885502
		2. Choudhapunia			
60	Sri Atul Ch. Saikia	1. Majgaon	Narayanpur	12	6000292029
		2. Kamarbari			
61	Sri Basanta Boruah	1. Sakrahi	Narayanpur	4	8876899160
		2. Jalbharia			
		3. Bengenaati			
62	Sri Uttam Pawe	1. Temeramiri	Narayanpur	5	8752015659
		2. Dikrongmukh			
		3. No-1 Sonaribari			
		4. Sonaribari Grazing			
		5. Sonaribari			
63	Sri Bhaben Neog	1. No.1 Harmoti	Narayanpur	16	9613007989
		2. No.2 Harmoti			
64	Sri Bidya Saikia	1. Jaluk Kata	Narayanpur	6	9954140845
		2. Tintia			

5) North Lakhimpur Revenue Circle

	Name of Gaonburha	Name of villages included in the Gaonburah lot	Mobile No.
1	Nityananda Hazarika	Telia Tinikuria, Japisajia	8011663532
2	Jyoti Saikia	Tinikuria Sunari,	8011900634
3	Hem Ch. Dutta	Bahadur Maut, Padumoni Lahon	8133932219
4	Deba Kt. Mili	Adisuti NC,Guwalbari NC , Bandarkata NC.	7638808002
5	Chandrakanta Medhi	Gharmora, Gosaichapori, No 1 Hindu, No 2 Hindu, No 3 Hindu, No 4 Hindu, No 1 Mohaijan, No 2 Mohaijan, No 3 Mohaijan, Hindu NC	9707660369
6	Hemanta Bora	Khorkhori Bokol, Ghagar PGR	9957380377
7	Pinku Hazarika	Boicha Garumuria	9706541821
8	Bhugeswar Payeng	Chalichuk NC, Barshamukh NC	600865302
9	Pramindra Taid	No 1 Palashpara, No 2 Palashpara, No 2 Bamunijan NC, Palashpara NC,Uhani NC,Kaliani NC,	8812881971
10	Sarat Shing Borgohain	Sabukdhara Gohain	8753914315
11	Kanak Gogoi	Ahuchaul Konwar Gaon	9101158088
12	Nakul Kerketa	Debera Doloni,Buntow Bangali	6000436192
13	Dipen Gogoi		
14	Eyakub Ali	N.L Town Ward No 4,6,7	9859705096
15	Umesh Ch. Gogoi	N.L Town Ward No 11,12,13	6000062173
16	Niranjan Payeng	Dambukial,No 1 Bamunijan, Ghunasuti Bebejia, Tamunarchuk	9101949374
17	Debakrishna Borgohain	N.L Town ward no 5	6003237341
18	Rangman Das	Mahara Barchapari,Mahara Barchapari NC ,Naharani NC, Uriamtola,Gudaboritup NC,Rawmari NC, Balibheta,	8011088759

19	Philip Orang	Amguri Pathar, Amgurigaon, Amguri NC, Johing, Dhekiajuli NC, Johing 65 grant, Johing 113 No Grant, 9/6 koilamari	8753950685
20	Dulal Dutta	N.L Town ward no 3	8638506409
21	Bichitra Saikia	N.L Town ward no 2	9706204500
22	Mojibur Rahman	N.L Town ward no 1	8721898510
23	Padmeswar Chutia	Chukulibhuria, Niz Chinatoli	9957976326
24	Umesh Baruah		
25	Joyram Borah	No 2 Rangajan	9854300978
26	Babul Borah	No 1 Rangajan, Koilamari	8011615953
27	Keshab Gogoi	Serapbhati	9678824928
28	Kusharam Baruah	Chutiakari, Borpukhuri	9854258550
29	Ainuddin Ali	Moidamia, Borbocha	9854190286
30	Haren Saikia	Chowkham	9957510890
31	Jugananda Gogoi	Sonari, No 1 Putapukhuri, No 2 Putapukhuri, Bahatia	6001545422
32	Lakhinath Saikia	Saboti , Chandmari	9678294987
33	Tinku Dutta	Ujjalpur, Janakpur, Junubasti, Kashipathar	7002233971
34	Ronaldo Oyera	Satakpur	8876667728
35	Tapan Minjur	Balijan, No 1 Balijan, Balijan 2, Balijan 3, Hatibandha,	6002476887
36	Brojen Gogoi	Nolkota	8472087414
37	Kanta Prasad Mili	Borbil, Bilbagan 9/6 Koilamari	6001608330
38	Atul Goyary	Borimuri	9954366216
39	Prabhat Das	Kumarkota	6002090251
40	Aftabuddin Ahmed	Charaimaria, Dulia Borkamalaboria	9954629866
41	Nekibur Rahman	Kamalabaria	6000054248
42	Lekhan Dutta	Naragaon, Bantow Shantipur	9613516412
43	Mustafa Hussain	Deobil, Hensuwa,	9365729474
44	Nazural Islam	Dhakuakhania	7002538978
45	Prupen Pamegam		
46	Mrinal Bori	Kulaman Miri, Khristan	9101216741
47	Pranab Handique	Raonapur, Hatilung	9954811317
48	Dilip Deka	Kadamial, Khundumiri	9706539835
49	Boluram Sonowal	No 1 Singamari ,No 2 Singamari	6001975728
50	Dhiren Dutta	Solal Gaon	9678929562
51	Kanakeswar Das	Bochapathar, No 2 Bochapathar, Haubora	9613145980
52	Indra Das	No 3 Na-Alui Koiborta	6900521815
53	Kula Pd Das		
54	Ratul Payeng		
55	Bhaiti Pegu		
56	Muhini Khaund	Duliapathar, No 2 Duliapathar, Duliamaut, Pholakhuwa	6001091503
57	Ram Ch. Narah	Bamungaya, Ajarguri Kharkati	600386888
58	Nagen Borah	No 1 Balijan, Naobhanga	9864672991
59	Prasanta Borah	Bebejia Kathani, Bebejia Kumartup, Rajkhuwa Gaon	9954378999

60	Bhupen Saikia	Kalita Gaon, Naharani Pathar, Haluwa Gaon	9365556041
61	Kankan Doley	Dafalakota, Ghuligaon	9101175470
62	Binud Pegu	Dhala Miri, Rajaburhasantipur	9401379255
63	Dhanjit Doley	Na-Ali Miri, Ghagarmukh Baligaon, Morton Chapori	8135058642
64	Ranjit Doley	Acherakota, Mohorichuk, Acherakota Balijan, Major Chapori, Santipur Missing, Gamchuk	8135021374
65	Nandeswar Gogoi		
66	Jitananda Pegu	Jengrai Singimari, Bamaya Chuk, Barshamukh	7637816526
67	Jayanta Doley	Ligiramukh Chanong	7896905839
68	Naba Bora	No 1 Jorkhat, No 2 Jorkhat, Dhenudharia Kathani	9854493137
69	Tirtha Bora	Dhenudharia	9531489291
70	David Tani	Phukanarhat, Angarkhuwa	9678962103
71	Dimbeswar Khanikar	Maghuwa Chapori, Saulmari, Borcharia, Gohaintekela, Rongpuria Hokachapori, No 1 Sumdirimukh, No 2 Sumdirimukh	601133480
72	Bishnu Das	Bochagaon,	9859355394
73	Bubul Rajkhowa	Kutuhaguri , No 1 Dulpata, No 2 Dulpata, Khagachandrapur	8474819612
74	Gulap Das	Amtola Nagar Gaon, No 1 amtola, No 2 Amtola, Amtola PGR,	9864160152
75	Dibakar Kalita	Khoga Kanakpur, Jugalpur, Khaga Chandrapur	8471854267
76	Diganta pegu		
77	Manuranjan Pegu	Kahiduar, No 1 Mudoibil, No 2 Mudoibil, Rantijan, Pabha Forest	9365568939
78	Smti Anjali Gogoi	Na-Pam Pathar. Na-Pam Gaon	953148941
79	Durga Borah		
80	Khagen Saikia	Na- Pamuwa, Bahpati	8638241582
81	Dayanal Pil	Rajgarh, Rajgarh Bangali	6901941167
82	Arun Doley	Tatiamora, Dulabhanga, Duwargaon, Pabha Banachal, Soulmoria	6000257499
83	Atul Rajkhowa	Bokol	7576023699
84	Rajib Borah	Lechai	8876647565
85	Dulal Chutia		
86	Biren Phukan	No 1 Gubarisali, Gubarisali	9706564778
87	Lila Hazarika	Athakatia, Dhenudharia	6901940618

6) Subansiri Revenue Circle

Sl. No.	GaonBurah	Village	Phone No
1	Sri Dipak Patir	Kathalguri Miri	Ph.No.9613106426
2		Bilmukh	
3	Sri Lakheswar Rajuar	Mohbal	Ph.No. 7086467702
4		MajiGaon	
5		Hatigarh	
6		N.C.Mohbal Gaon	
7		N.C. Lejua	
8	Sri Lalit Borah	Bangkleng	Ph. No. 9613062273
9		No.1 Dakhin Gaon	
10		No.2 Dakhin Gaon	
11		Dewdhani	
12	Anuwati		
13	Sri Mukhya Nath Doley	No.1 Ga-Dangarchuk	Ph.No.9954140662
14		No.2 Ga-Dangarchuk	
15		N.C.Ga-Dangarchuk	
16	Sri Basanta Gohain	Chinai Gaon	

17		Dighali	Ph.No.9678344330
18		Meleki	
19		Gereki	
20		N.C. Meleki	
21		N.C. Dighali Jamuguri	
22	Mrs Dipanjali Boruah	Aroiya	Ph.No.7086946941
23		Tenga Am	
24	Sri Jotish Gogoi	Moinapara Borajan	Ph.No.9864740952
25		Jalbhari Dimaruguria	
26		Chowkham Ghat	
27		Ghilamara ½	
28	Sri Lekhan Chutia	Dhapalial Dimaruguria	Ph.No.9577579957
29	Mrs Dipamoni Bharali,	Ghanhi Gaon	Ph.No. 6003559175
30	Sri Ramesh Dutta	Lamudeolia	Ph.No.7086232582
31		Siring Garh	
32		MoroliaPathar	
33		N.C. Gossaibari Puthimari	
34	Mrs Himarani Khanikar Boruah	Pitamoni ½	Ph.No.8474000465
35		No.1 Parghat	
36		No.2 Parghat	
37		Mer Pathar	
38	Sri Mukhya Nath Doley	Kolabri N.C.	Ph.No.9954140662
39		N.C. Konwarbari	
40	Sri Purnananda Gogoi	Akhophutia	Ph.No.9613105517
41		Gobindapur	
42		Chakuli	
43		Mahtali	
44		N.C.Sakpara Bolahi	
45		N.C.Sampara Bolahi	
46		N.C. Korhatup	
47		N.C. Tamuli Rasaki	
48		N.C.Naltali Raghupathar	
49	Sri Bhupen Patir	N.C. Sampara Pamua	Ph.No.8135936306
50		N.C. Lamuchuk Sariyani	
51		N.C.Kumbang Baliyani	
52		N.C.Borkolia	
53	Sri Ramen Saikia	N.C. Borjul	Ph.No.9678606516
54		No.1 Gossai Chapari	
55		N.C.Gossai Chapari	
56		No.4 Gossai Chapari	
57		Sri Sri Basudev Than	
58		Morni Chapari	
59		N.C. Mornoi Chapari	
60		N.C. Patrichuk	
61	Sri Ramen Saikia	Bebejia Gaon	Ph.No.9678606516
62		Mornoi Bebejia	
63	Sri Bharat Taid	Oyengia Miri	Ph.No. 7002735746
64		Banhguri	
65		N.C. Phuskaramukh	
66		N.C.Ubhata Champara	
67		Bagariguri Pathar	
68		N.C. Parghat	
69	Sri Sarat Pegu	Chatiyana Chapari	Ph.No.6002049312
70	Sri Kishur Medak	Khura Chuk	Ph.No.7086192144
71		N.C. Medak	
72		N.C. Bagum	
73	Sri Mukesh Chintey	No.1 Medak	Ph.No.7002133913
74		No.2 Medak	
75	Sri Umadhar Panging	No.1 Hatiyemora	Ph.No.9365404781
76		No.2 Hatiyemora	
77		No.3 Hatiyemora	
78		N.C. Hatiyemora	
79	Sri Bideswar Taid	No.1 Borkhamukh N.C.	Ph.No.8822411887
80		No.2 Borkhamukh N.C.	
81	Sri Biparnna Permey	N.C.Garakhiyachuk Sukati	Ph.No.9954548707
82		N.C. Maghuachuk	
83	Sri Rajib Taid	N.C. Alimur	Ph.No.8011558965

84	Sri Mohendra Narah	N.C. Bajirchuk Koligaon	Ph.No.9508269481
85	Sri Prashanta Gohain	No.1 Koroiguri	Ph.No.8011968762
86		No.3 Koroiguri	
87		Kekuri Dighala	
88	Sri Homen Khanikar,	No.2 Koroiguri	Ph.No.8011818880
89		Kekuri Bebejia	
90		N.C. Chelajan	
91		Chelajan Kochari	
92		N.C. Kekuri Bebejia	
93		N.C. Pomua	
94		N.C. Kumarbari	
95	Sri Santiram Sonowal,	No.1 Gorukhuti	Ph.No.8472062545
96		No.2 Garukhuti	
97		No.1 Sumdia	
98		No.2 Sumdia	
99		Kekuri Kochari	
100		Moyengia	
101	Sri Biswa Deori,	No.1 Balideori	Ph.No.9954171633
102		N.C. Balideori	
103		Sonari Chapori	
104		Banhpara	
105	Sri Pradip Chutia,	N.C. Sonari Chapori	Ph.No.7896206503
106		Mahanibari	
107	Sri Naren Pegu	Borbari	Ph.No.8822997723
108		BorbariPathar	
109		Chenimari ½	
110	Sri AtulSaikia	Borchapari	Ph.No.9435212382
111		No.1 Potia Chapari	
112		No.2 Potia Chapari	
113		Sapekhati	
114		N.C. Charikoria	

7) Dhakuakhana Revenue Circle

Sl No	Village	Population	Lot Mandal	Gaonburha
Machkhowa Mouza				
1	DhenukhanaGaon	647	Dewram Handique Ph No: 7399658430	1. Hem Chandra Gogoi Ph: 8822323463 2. JitenChamua Ph: 9854975002 3. MomiSaikia Ph:9706414741 4. Jadumoni Borah Ph:9859970246
2	LessamBatamari	959		
3	Siring Gaon	1213		
4	Dhenukhanapathar	566		
5	Dhelapathar	290		
6	Murtiopathar	192		
7	Ghahmorapathar	279		
8	No 1 Ghahmora	342		
9	Kathalpara	593		
10	Gharmara	1159		
11	Barbhetigaon	84		
12	Dewagurichapori		Diganta Das Ph No: 7896837955	1. AnandaSaikia Ph: 7896412362
13	No 1 SadharanMyadi	279		
14	Na Madhupur	822		
15	326 NLR Grant	549		
16	134 FC Grant	817		
17	No 1 ChahMyadi	175		
18	Amulgurigaon	444	Dipak Gogoi Ph No: 7896623476	1. BijoySaikia Ph: 8473999532 2. UpenDoley Ph: 8472861370 3. Nipen Dutta Ph: 9101454627
19	Heraipoa	349		
20	Simaludonga	538		
21	Mahdhowa	619		
22	Kathalguri	566		
23	BarpakGoaldoiBatamari	205		
24	BarpakBatamari	431		
25	No 1 Gandhia	693		
26	No 2 Gandhia	397		

27	GarhparaMiri	566		
28	Rohagaon	788		
29	Nemutengani	435		
30	Napanigaon	227		
31	Kachuani	293	Prajn Nabensa Ph No: 9365359982	1.Duldeep Saikia Ph: 6003612519 2.Kanak Chamua Ph: 9854631623 3.Tarun Saikia Ph:8134881681
32	LaokothMurtia	1090		
33	No 1 Singia	547		
34	No 2 Singia	667		
35	No 2 Baghedhapalia	188		
36	Choiguri	349		
37	Na Ali	36		
38	Ghatapara	842		
39	No 1 Baghedhapalia	145		
40	Kukurajuja	227		
41	No 3 Baghedhapalia	130		
42	Birajara	119		
43	GhataparaPathar	108		
44	Dulia	322		
45	DewaliaGobindapur	2125		
46	Lahibari	259		
47	No 1 Thekeraguri	820		
48	No 2 Thekeraguri	492		
49	HarhiChapori	318		
50	HarhiSapotia	381		
51	HarhiDimoruguri	227		
52	MalahaKhati	226		
53	KalakataChetia	1585	Arun Borah Ph No: 8638500061	1.Hema Chetia Ph: 7035565952 2.Tulan Konwar Ph: 8011966971 3.Tilen Boruah Ph:8473898284
54	Gohain Bari	945		
55	NamrupiaJalbhari	2548		
56	Bantaupathar	176		
57	Gohainbaripathar	287		
58	No 1 Jalbhari	57		
59	Bhakatbari	231		
60	Moukhowa	1011		
61	Lesserapathar	470		
62	Barjanpathar	10		
63	NC LeseraMiri	82		
64	NC Barjanpathar	18		
65	Dulia	322		
66	CharukBarptra	744	Kangkan Jyoti Nath Ph No: 7002207370	1.Jiban Borua Ph: 8136034575 2.Bhogeswar Chamua Ph: 9678950778 3.Pramud Borua Ph: 9613629459 4.Rajesh Boruah Ph: 9365272693 5.Jayanta Gogoi Ph:9577043430
67	Dulia Perabhari	1960		
68	Bantougaon	1630		
69	BantouChamuapathar	830		
70	Mahemariagaon	302		
71	Maloubari	441		
72	Dighalachapori	517		
73	NC Bantou	77		
74	Mahemaripathar	765		
75	No 1 Tulshijan	261	Kalyan Saikia Ph No: 9954372889	1.Ratna Doley Ph: 8473993070 2.Naba Senapoti Ph: 8473098604
76	No 2 Tulshijan	265		
77	KhubungChapori	251		
78	JaraniChapori	65		
79	No 1 Ghilaguri	23		
80	No 2 Ghilaguri	531		
81	No 1 Krishnapur	882		
82	No 2 Krishnapur	707		
83	Teliachapori	86		
84	Bangalachapori	285		

85	NarayanpurChapori	191		
86	OuguriDangdhara	547		
87	No 1 DimaruguriDangdhara	431		
88	No 2 Dimaruguri Dangdhara	509		
89	BarholaChapori	234		
90	DighalaHiloidari	2319	Monowar Hussain Ph No: 6001662920	1.Durga Gogoi Ph:9957035593 2.JoytshnaDutta Ph: 7399102381 3. Rana Das Ph: 8761017730 4. RinkuRajkonwar Ph: 7896178337
91	KonwarGhai	3549		
92	Huj	4390		
93	Jiamoria	2278		
94	GohainSandikoi	1490		
95	Latiborchuk	426	Rupam Kr. Bhuyan Ph No: 8638592450	1.Denny Kutum Ph: 6002269415 2.Anil Patir Ph: 9365996493 3.Nitya Patir Ph: 8134814631 4.Tulya Doley Ph: 600155466 5.Biju Pegu Ph: 9365431465 6.Lekhan Pegu Ph: 9957246281 7.Buddeswar Mili Ph: 8474000804 8.Arijit Pegu Ph: 6000193255 9. Monindra Kumbang Ph No: 8011241108 10.Pranab Chandi Ph No: 9954576727
96	No 1 KekuriPamua	1037		
97	No 2 KekuriPamua	976		
98	Tamargaon	556		
99	Akendighali	196		
100	No 1 Moinapara	334		
101	No 2 Moinapara	147		
102	ChandiMiri	714		
103	Miligaon	998		
104	KhajuaPatir	841		
105	Kumbang	506		
106	AlimurBakulguri	656		
107	BakulguriChariali	265		
108	No 1 TekeliphutaBagari	924		
109	No 1 TekeliphutaBagari	1236		
110	No 1 AlimurBasa	1832		
111	No 2 AlimurBasa	529		
112	NC AlimurPatir	366		
113	NC Kekuripamua	700		
114	NC Chandimili	390		
115	NC Miligaon	354		
116	NC Khajuapatir	60		
117	NC Kumbang	176		
118	NC Tekeliphuta	140		
119	NC Bagari	95		
120	AlimurDangdhara	1115	Khiruj Doley Ph No: 9101166367	1.Upendra Patir Ph: 7896818889 2.Mrinmoy Mili Ph: 9101758025 3.Binanda Gohain Ph: 7896387269 4.Rana Das Ph: 8761017730
121	MahghuliChapori	1045		
122	BhalukaguriChapori	546		
123	DakhinChapori	159		
124	Pithial	1238		
125	Bahpora	955		
126	BarholaChapori	25		
127	Medhisuti	1744		
128	BahporaSomparaKonchgaon	976		
129	NC Simaluguri	531		
130	NC ChekaniDangdhara	653		
131	NC No. 2 Alimur Dangdhara			
132	Barkhamongaon	856	Indra Boruah Ph No: 9101031582	1.Dinesh Doley Ph: 8011233783 2.Bikash Pegu Ph:9394108858 3.Bhardwaj Kumal Ph: 8472889408 4.Khagen Pegu New Ph: 9387719435 5.Bhula Doley Ph: 7636083220
133	MatmaraGaon	681		
134	JajiDangdhara	1026		
135	ArkepBaligaon	1009		
136	CharanchukMadarguri	2013		
137	NC Matmara	489		
138	NC KangkanChapori	959		
139	NC AmlakhiKutum	557		
140	NC BhumaKapsan Aba	456		
141	NC AkoriaMatmara	744		

142	NC BhumaChutia	525	6.Raju Doley Ph: 7896621667 7.Ratna Mohan Borgohain Ph: 9678219177 8.Khagen Pegu Ph: 9101294744 9.Keshab Chutia Ph: 9859413036 10.Gopal Boruah Ph: 7896798966
143	NC Moamari	446	
144	NC Aunibari	498	
145	GoroimariChapori	243	
146	KuhimariChapori	16	
147	Patagutia	162	
148	MadarguriChapori	345	
149	No 1 Kelkeli	243	
150	No 2 Kelkeli	45	
151	NC Bhumalagasu	306	
152	NC ThekeraguriDakhinChapori	538	
153	NC AbhayapuriLasam	875	
154	NC Khajua Nepali	816	
155	NC Jogisuti Nepali	1242	
156	NC BarbiAmlakhi Bandana	513	
157	NC Lepong	449	
158	NC AkenDighali	735	
159	NC PamaMadarguri	492	
160	NC LatasurIndur	901	
161	NC BhomaKapsan	764	
162	NC Barbil Bandana	596	
163	NC AbhayapurNaharani	564	
164	NC LatasurMajgaon	467	
165	NC NeogarGhuli	319	
166	NC BhomaMiri	520	
167	NC Kordoiguri	594	
168	NC Amlakhi Bandana	322	
169	NC No. 2 Aunibari		

Annexure III

TRAINED VDP LIST OF LAKHIMPUR DISTRICT

SL NO	NAME OF VDP	ADDRESS	CIRCLE NAME	CONTACT NO
1	KHAGEN CHARINGIA	MERMUKH HATBOR	NARAYANPUR	9957363811
2	BHADESWAR BORAH	MERMUKH	NARAYANPUR	7896382629
3	DILIP PARAJULI	CHAMAGAON	NARAYANPUR	98546354195
4	KASHINATH PEGU	DHALPUR JAMUGURI	NARAYANPUR	
5	GOPAL PHUKAN	MERMUKH	NARAYANPUR	7896378488
6	PRABIN SAIKIA	MERMUKH	NARAYANPUR	
7	PROBIN SAIKIA	JALUKATA	NARAYANPUR	9859907732
8	BIPIN DEORI	BORDEORI GAON	NARAYANPUR	
9	BIRAT RAJA DEORI	BORDEORI GAON	NARAYANPUR	8473067105
10	GOLAP DEORI	BORDEORI GAON	NARAYANPUR	9505586076
11	DHANANJAY TAYENG	NUNIBORI GAON	NARAYANPUR	8752015655
12	ARUN SAIKIA	MERMUKH	NARAYANPUR	
13	GOLAP ARANGDHARA	BANPUROI	NARAYANPUR	8011751673
14	MRIDUL KAKATI	HOWARAJAN	NARAYANPUR	9707237795
15	DINESWAR HAZARIKA	HARIDAH	NARAYANPUR	7896469148
16	TILESWAR NEOG	KHALIHAMARI	NARAYANPUR	8876192528
17	MAHIM KANTA DOLEY	BOTHAKHANA	NARAYANPUR	9707722103
18	CHANDESWAR DOLEY	BOTHAKHANA	NARAYANPUR	7896149754
19	MRIDUL HAZARIKA	CHOWDHAPUNIA	NARAYANPUR	9613955678
20	SOMNATH BORAH	DHALPUR	NARAYANPUR	8474856558
21	PRABHAT PHUKAN	MERMUKH TINTIA	NARAYANPUR	7896966623
22	RUDRA HAZARIKA	1 NO. RUPTOLI	NARAYANPUR	8486189447
23	TANKESWAR DAS	1 NO. RUPTOLI	NARAYANPUR	8839983534
24	INDRAKANTA PATIR	BANMUKH	NARAYANPUR	8011493353
25	JIBO DOLEY	KOMBANG	NARAYANPUR	7899357063
26	DINARAM SAIKIA	MERMUKH NAPAMUA	NARAYANPUR	7896516457
27	RATUL BORAH	MERMUKH NAPAMUA	NARAYANPUR	8752072280
28	BIPUL CHARINGIA	MERMUKH NERIAPATHAR	NARAYANPUR	
29	JADU KONWAR	MERMUKH SANTIPUR	NARAYANPUR	

30	RAJIB DEORI	BORDEORI GAON	NARAYANPUR	
31	PRABIN PHUKAN	TINTIA	NARAYANPUR	9613425371
32	JUGAL BORAH	DULIAPATHAR	NARAYANPUR	9859042442
33	ROBIN SAIKIA	NARAYANPUR	NARAYANPUR	9859907732
34	DILIP PARAJULI	SAMAGURI	NARAYANPUR	9854634195
35	GOLAP PHUKAN	MERMUKH	NARAYANPUR	7896378488
36	KALINATH PEGU	DHALPUR JAMUGURI	NARAYANPUR	
37	JADAB BHUYAN	CHARAIDOLONI	NARAYANPUR	
38	GOPAL BHARALI	CHARAIDOLONI	NARAYANPUR	9954009487
39	MUKUL HAZARIKA	KACHUA MAJGAON	NARAYANPUR	
40	NITYARANJAN DAS	KACHUA MAJGAON	NARAYANPUR	8486260682
41	BABUL DAS	KACHUA MAJGAON	NARAYANPUR	
42	TULARAM BORAH	TORANIKHAT	NARAYANPUR	
43	N PEGU	BOHUPATHAR	NARAYANPUR	9859692503
44	BUDHESWAR DOWARAH	JUTULIBARI	NARAYANPUR	9678618106
45	PRABIN BHUYAN	SINGIA	NARAYANPUR	9957916785
46	MUKUNDRAN BHUYAN	NARAYANPUR	NARAYANPUR	
47	GOPAL GANDHIA	DERGAYAN GAON	NARAYANPUR	985447842
48	SACHIAL DOWARAH	JUTULIBARI	NARAYANPUR	9859279814
49	HIREN SAIKIA	MORICHA PATHER	BIHPURIA	8752015117
50	NAREN LAGACHU	NO.1 DOHGHORIA	BIHPURIA	9859171749
51	RATAN DEBNATH	WARD NO.2	BIHPURIA	9859115369
52	KHIRESWAR SARMA	NO.1 MORICHA PATHER	BIHPURIA	7399575709
53	PRADIP BARUAH	WARD NO.1	BIHPURIA	9954503900
54	RATUL DOLEY	KALAN	BIHPURIA	9859404
55	PADMA RAJKHUWA	MOROMI GAJING	BIHPURIA	8011916948
56	HAIDOR ALI	BIHPURIA	BIHPURIA	9954404565
57	HIMAN HAZARIKA	NOPMUA	BIHPURIA	9859005012
58	BIPIN SAIKIA	BIHPURIA	BIHPURIA	9859721494
59	DILBAHADUR RAI	RAJBARI	BIHPURIA	9957359406
60	HOREN BORUAH	BHOGPURIA	BIHPURIA	
61	FAKHORUDDIN	BANGO GAON	BIHPURIA	9854100793
62	ROGHUNATH PATIR	NO.2 DOHGHORIA	BIHPURIA	7399341922
63	SUBHESWAR BHUYAN	BIHPURIA	BIHPURIA	7399408469
64	TULON BORUAH	BIHPURIA	BIHPURIA	9577082328
65	RU KAM	BIHPURIA	BIHPURIA	9613499421
66	BUBUL BORUAH	BHOGPURIA	BIHPURIA	
67	PRASHANTA GOGOI	SONARI	BIHPURIA	9854634170
68	GUNADHAR BORAH	NO.1 JOKAIPELUWA	BIHPURIA	
69	PRANJAL BORUAH	NOPMUA	BIHPURIA	9859906166
70	JADAB SUBADI	DONGIBIL	BIHPURIA	9707688631
71	ABU HASEN	KEYAMERA	BIHPURIA	9613216460
72	BITU BORAH	BORBALI	BIHPURIA	9859137417
73	DHARMOLAL SARMAH	CHICHA PATHER	BIHPURIA	9678388288
74	GUPAL CH. GOSH	BIHPURIA TOWN	BIHPURIA	995435183
75	HERAN SAIKIA	BIHPURIA	BIHPURIA	8752015117
76	JOGESH NEOG	NO.2 JAPJUP	BIHPURIA	9859102874
77	NIRAN SAIKIA	RAJBARI	BIHPURIA	8011607036
78	KHIRESWAR SWNAL	BIHPURIA	BIHPURIA	7399575709
79	PRODIP BORUAH	KEYAMORA	BIHPURIA	9954503900
80	RATAN NEOG	BIHPURIA	BIHPURIA	
81	PADMA RAJKUNWAR	BIHPURIA	BIHPURIA	8011916948
82	DEBESAWAR DOLEY	BIHPURIA	BIHPURIA	
83	FAKARUDIN	BANGO GAON	BIHPURIA	9854100793
84	PUTUL KALITA	NO.2 JAPJUP	BIHPURIA	9859025628
85	BABUL SAIKIA	SAMUWA	BIHPURIA	
86	THANESWAR SAIKIA	KENDUGURI	BIHPURIA	
87	DUNGH BAHADUR SEWA	CHICHA PATHER	BIHPURIA	9954337206
88	DILIP BORAH	BORBALI	BIHPURIA	9859451345
89	JIBAN BHUYAN	RAJBARI	BIHPURIA	9859690091
90	UPEN BORAH	RAJBARI	BIHPURIA	9859104478
91	TANKESWAR HAZARIKA	RAJBARI	BIHPURIA	
92	KAKU GOGOI	WARD NO.3	BIHPURIA	8876945626
93	KAMAL PATHORI	NO.1 BONGALMORA MIRI GAON	BIHPURIA	9957358155
94	TANKESHWAR PHUKAN	HOMORA KASIKOTA	BIHPURIA	
95	RATUL PAWE	NO.1 BONGALMORA MIRI GAON	BIHPURIA	8011819156
96	TILESWAR BARUAH	NO.1 RAJBARI	BIHPURIA	9707083794
97	DHAN SARMAH	DURPANG	BIHPURIA	9864963078

98	PHANIDHAR PAWE	2 NO. BONGALMORA	BIHPURIA	9859707449
99	LITUL BORAH	RAJBARI	BIHPURIA	9954391391
100	ACHINTYA BORAH	HOMAR KACHIKOTA	BIHPURIA	9577044231
101	SUBHARAM BHUYAN	1 NO. MOTIA	BIHPURIA	7399408469
102	BISHNU GOGOI	DURPANG BALIPUKHURI	BIHPURIA	9864383769
103	UMESH HATIBORUAH	JUTULIBARI	BIHPURIA	9864467461
104	SARAT SONOWAL	1 NO. MARICHA PATHAR	BIHPURIA	9613058244
105	ROHINI SONOWAL	2 NO. MARICHAPATHAR	BIHPURIA	9613838906
106	DIBYAJYOTI SONOWAL	2 NO. MARICHAPATHAR	BIHPURIA	9859689280
107	PURNA SONOWAL	2 NO. MARICHA PATHAR	BIHPURIA	7399553456
108	PROMOD SONOWAL	2 NO. MARICHA PATHAR	BIHPURIA	9954467016
109	PUNU SONOWAL	2 NO. MARICHA PATHAR	BIHPURIA	
110	SURESH RAJBONGSHI	2 NO. WARD	BIHPURIA	7399537678
111	PANKAJ NEOG	2 NO. JAPJUP	BIHPURIA	7399575223
112	SAPAN DEVNATH	2 NO. WARD	BIHPURIA	7399341756
113	SUREN LAHAN	SANTAPUR	BIHPURIA	9859980796
114	DIPANKAR LAHAN	SANTAPUR	BIHPURIA	9859092710
115	MADURYA PHUKAN	SANTAPUR	BIHPURIA	8399054066
116	KAMAL PATHARI	1 NO. BANGALMORA MIRIGAON	BIHPURIA	99573581155
117	HABIBUR RAHMAN	ISLAM PUR BESAPATY	BIHPURIA	09678311502
118	MANITE GOGOI	RAJALI TINIALI	BIHPURIA	9577145840
119	ANANTA BIRAH	RAJALI TINIALI	BIHPURIA	
120	KEAHAB BORA	2 NO. SONAPUR	BIHPURIA	9678122202
121	HAFIZUL ISLAM	ISLAMPUR MESAPATEE	BIHPURIA	7896151964
122	MAGRA KARMAKAR	KATHAL PUKHURI	BIHPURIA	882220320
123	CHANDRA KANTA SHILL	KATHAL PUKHURI	BIHPURIA	9613620378
124	ATIQUIL ISLAM	1 NO DHARMAPUR	BIHPURIA	9957224158
125	RINKU BORAH	SOLLMORIA (NAWBOICHA)	BIHPURIA	9854704514
126	SWAPAN BHOMIK	BISHNUPUR	BIHPURIA	9577571733
127	INDRAJET MONDAL	BISHNUPUR	BIHPURIA	7896439009
128	RAJESH DEBNATH	BALAMA	BIHPURIA	
129	BIPLAB ROY	BALAMA	BIHPURIA	995740917
130	NITANADA ROY	BALAMA	BIHPURIA	7896441859
131	HEMCHANDRA BORAH	SOLMORIA KONWAR PUR	BIHPURIA	9854704514
132	ROBIN BHUYAN	SOLMORIA KONWAR PUR	BIHPURIA	
133	NILUTPAL BORA THANGAL	SONAPUR	BIHPURIA	9859790517
134	SONESWAR HAZARIKA	SONAPUR	BIHPURIA	9859943391
135	PHANIDHAR SHAHA	SONAPUR	BIHPURIA	9954245641
136	CHATRADHAR BOR GOHAIN	PADUMONI	BIHPURIA	8472848595
137	JOYNAL ABDIN	UTTAR BESAPATEE	BIHPURIA	
138	SEBAK HAZARIKA	SONAPUR	BIHPURIA	8876615126
139	ANIL BISWAS	KATHAL PUKHURI	BIHPURIA	7399837649
140	NABALAL ROY	BALAMA	BIHPURIA	7896441864
141	RAJIB MONDAL	BALMA	BIHPURIA	9854143159
142	JOYDEV ROY	BISHNUPUR	BIHPURIA	8011066407
143	DEBAJIT CHOUDHURI	BISHNUPUR	BIHPURIA	9957359265
144	JAYANTA DAS	MERBIL SILIKHAGURI	BIHPURIA	9859643517
145	NUMAL DAS	MERBIL SILIKHAGURI	BIHPURIA	9613779464
146	DEBEN KAKATI	MERBIL SILIKHAGURI	BIHPURIA	
147	BIMAL URANG	MERBIL 8/11/19 BARI	BIHPURIA	9577286395
148	PROMUD NEOG	MERBIL 8/11 ANIS BARI	BIHPURIA	9613582815
149	ATUL CHUTIA	MERBIL BORDALANI	BIHPURIA	9613059895
150	TULARAM BORAH	MERBIL BORDALANI	BIHPURIA	
151	PANKAJ BORAH	MERBIL MAJGAON	BIHPURIA	8876973453
152	UDAY SAIKIA	MERBIL BORDALANI	BIHPURIA	9613168454
153	AMAR SAIKIA	MERBIL BORDALANI	BIHPURIA	9854383299
154	TILAK NEOG	MERBIL MAJGAON	BIHPURIA	7399406804
155	HABIBUR RAHMAN	NO.1 DHARMAPUR	BIHPURIA	9854887963
156	RASIDUL ALI	NO.2 KEHUTOLI	BIHPURIA	9957919908
157	LUKU DAS	DIKRONG GHAT	BIHPURIA	9509853064
158	GHANAKANT SARMAH	PURANA DIKRONG GHAT	BIHPURIA	9957691158
159	BUDHURAM JHAURI	LALUK	BIHPURIA	
160	MUHAN DAS	95 F.C.GRANT	BIHPURIA	
161	ARUP HAZARIKA	8/11 ANISBARI	BIHPURIA	8486844845
162	HEKAMAT ALI	LALUK	BIHPURIA	98461868989
163	KAMAL DEV MAJHI	MANAJULI	BIHPURIA	
164	DHANTO SARMAH	MILANPUR	BIHPURIA	9957409572
165	AMDATUL RAHMAN	NO.2 DHARMAPUR	BIHPURIA	847188713

166	FAIJUL ISLAM	KEHUTOLI	BIHPURIA	8474811659
167	SADIK ISLAM		BIHPURIA	872402833
168	SHAHIDUL ISLAM	NO.2 KEHUTALI	BIHPURIA	9678607641
169	HSMOT ALI	NO.1TEUTULI	BIHPURIA	8812083657
170	PRANAB ROY	BALAMA	BIHPURIA	7896469297
171	NIBASH DEVNATH	BALAMA	BIHPURIA	9854244408
172	HAREN MANDAL	KALAKHUWA	BIHPURIA	9954572489
173	PRASANTA BISWAS	HORBAR DALANI	BIHPURIA	9864378550
174	MUJIBUR RAHMAN	UTTAR BESAPUTTY	BIHPURIA	7896870076
175	SAMSUL ALI	NO.1KEHUTALI	BIHPURIA	7896773155
176	GUPAL CH.SARKAR	NO.1KALAKHUWA	BIHPURIA	9854411520
177	RAMANI MANDAL	LALUK	BIHPURIA	9613650331
178	SADDAM HUSSAIN	KEHUTOLI	BIHPURIA	7896868659
179	AMINUDIN	NO.2 KEHUTALI	BIHPURIA	
180	SOBIN GOGOI	TUNJA	BIHPURIA	9854258686
181	RABIN GOGOI	GAVARU TUNJAN	BIHPURIA	9854462440
182	MANIK GOGOI	RAJALI TINIALI	BIHPURIA	9914540
183	ANANTA BORAH	RAJALI TINIALI	BIHPURIA	
184	KESHAB BORAH	NO.2 SONAPUR	BIHPURIA	9678122202
185	HAFIJ ISLAM	ISLAMPUR BASAPUTTY	BIHPURIA	7896151964
186	MALA KARMAKAR	KATHAL PUKHURI	BIHPURIA	882220320
187	BRAJEN BORAH	DUBI	BIHPURIA	9859307732
188	BASANTA RAJKHOWA	PILKHANA PADUMONI	BIHPURIA	7399839074
189	DIMBESWAR BORAH	PILKHANA PADUMONI	BIHPURIA	7399839074
190	MUKUNDA BORAH	KAHARBORI	BIHPURIA	7399484201
191	DIBAKAR BORAH	SANTIPUR	BIHPURIA	9859881021
192	SERBAHDUR CHETRY	BHITORIPAM	BIHPURIA	9664045869
193	JAMUNA	BHITORIPAM	BIHPURIA	
194	JATIN BORAH	SAGARPUR	BIHPURIA	9859620813
195	HEMCHANDRA BORUAH	SANTIPUR	BIHPURIA	9613910879
196	JIBAN MEDHI	SAGARPUR	BIHPURIA	9854967579
197	ABU BOKOR DEWAN	LUKAMPUR	BIHPURIA	8822904059
198	RAKIBUL DEWAN	LUKAMPUR	BIHPURIA	9559213312
199	PRODIP GOSWAMI	SAGARPUR	BIHPURIA	9613451943
200	PHONIDHAR RAJKHUWA	SANTIPUR	BIHPURIA	
201	ROBIN BORAH	PILKHANA SANTIPUR	BIHPURIA	9859840106
202	GOBIN NEWAR	PILKHANA SANTIPUR	BIHPURIA	9854786260
203	BATHURAM BORUAH	PILKHANA PODUMONI	BIHPURIA	985989430
204	GOPAL HAZARIKA	LALUK	BIHPURIA	
205	PAPU JAN BORUAH	PILKHANA PADUMONI	BIHPURIA	
206	LUHIT KAKOTI	PHULBARI	BIHPURIA	9859759607
207	KHAGEN TAMULI	PILKHANA PADUMONI	BIHPURIA	9859183921
208	DOYACHIL KORKORIA	DOLOHAT BAZAR	BIHPURIA	9613311615
209	KRISHNA HAZARIKA	PHULBARI	BIHPURIA	957705539
210	PRODIP SAIKIA	HATIMORA	BIHPURIA	9707414445
211	BABUL BORAH	HATIMORA	BIHPURIA	
212	NOREN CHETIA	PUKHURIPARIA	BIHPURIA	
213	NITYANANDA GOHAIN	PUKHURIPARIA	BIHPURIA	9864410148
214	BISHNU PD.CHETIA	PUKHURIPORIA	BIHPURIA	8822382053
215	MANTU TALUKDAR	KONWARPUR	BIHPURIA	9954993595
216	MRINAL KM. DEEP	DOLOHAT BAZAR	BIHPURIA	7399837688
217	DEBAJIT KONWAR	NO.1 KARUNABARI	BIHPURIA	8011283464
218	MOHAR ALI	NO.1 KARUNABARI	BIHPURIA	8761928892
219	MOFIJUDDIN AHMED	NO.1 KARUNABARI	BIHPURIA	9954245713
220	MOTIN ALI	NO.1 KARUNABARI	BIHPURIA	7399299817
221	SUHROBUDDIN	NO.3 ISLAM	BIHPURIA	9859169403
222	MOZIBUR RAHMAN	NO.2 ISLAM	BIHPURIA	9859721504
223	ALIMUDDIN	NO.2 ISLAM	BIHPURIA	9954510748
224	KORHESWAR BORAH	NIZARAPUR	BIHPURIA	
225	BABUL BISWAS	DUBI	BIHPURIA	9678991704
226	CHANDRA KT.BORAH	NIZARAPUR	BIHPURIA	9859451402
227	NURAMIN	NO.1 ISLAM	BIHPURIA	7896383873
228	PABITRA BISWAS	DIGPUKHURI	BIHPURIA	9577522475
229	AMULYA BORAH	KAMALPUR	BIHPURIA	9613476248
230	KHAGEN BHUYAN	KAMALPUR	BIHPURIA	9613517205
231	NURHABIL	NO.1 ISLAMPUR	BIHPURIA	9957240279
232	MONAS ALI	NO.1 ISLAMPUR	BIHPURIA	9957466225
233	ABUL KALAM AZAD	NO.1 BOGORI HARMUTTY	BIHPURIA	7896512677

234	TOPAN MANDAL	TUNIJAN BAHBARI	BIHPURIA	9577880588
235	MANUWAR BHUMIJ	OWHAT	BIHPURIA	9854349681
236	ARUN MONDAL	OWHAT	BIHPURIA	9854324744
237	GOPAL ROY	DAKHIN OWHAT	BIHPURIA	95085171
238	DHURBA RANJAN DAS	DAKHIN OWHAT	BIHPURIA	8876271193
239	CHANDRA ROY	DAKHIN OWHAT	BIHPURIA	9613174941
240	JAYANTA MUNDA	DAKHIN OWHAT	BIHPURIA	8486559438
241	ALFAZ DUREIN	NO. 1 BOGORI	BIHPURIA	7896513211
242	DULAL BHUYAN	NO. 1 BOGORI	BIHPURIA	9854243187
243	ABDUL ALI	NO. 1 BOGORI	BIHPURIA	995123539
244	GURUCHARAN BISWAS	GARMUR	BIHPURIA	9613959097
245	RAMESWAR BORA	GARMUR	BIHPURIA	
246	ROHIT PAYENG	NOWBOICHA	BIHPURIA	950723560
247	NARAYAN SAH	NOWBOICHA	BIHPURIA	
248	RAMEN BORA	LALUK	BIHPURIA	9854236724
249	RAJ SAIKIA	LALUK	BIHPURIA	
250	DEBABRAT DUTTA	NOWBOICHA	BIHPURIA	
251	CHANDRA GOGOI	KHAGORI	BIHPURIA	
252	GOPAL DUTTA	KHONAJAN	BIHPURIA	
253	ANIL BISWAS	KATHAL PUKHURI	BIHPURIA	7399837649
254	AMULYA BORAH	KAMALPUR	BIHPURIA	
255	KHAGEN BHUYAN	KAMALPUR	BIHPURIA	963517205
256	NUR ISLAM	NO. 1 ISLAMPUR	BIHPURIA	
257	NOR HABIL	NO. 1 ISLAMPUR	BIHPURIA	
258	MANNASH ALI	NO. 1 ISLAMPUR	BIHPURIA	
259	ABUL KALAM AZAD	NO. 1 BOGOLI HARMOTI	BIHPURIA	
260	TAPAN MANDAL	TUNIJAN BALIBARI	BIHPURIA	
261	MONESWAR BHUYAN	OWHAT	BIHPURIA	
262	ARUN MANDAL	OWHAT	BIHPURIA	
263	GOPAL ROY	OWHAT	BIHPURIA	
264	CHANDRA ROY	OWHAT	BIHPURIA	
265	JAYANTA MANDAL	OWHAT	BIHPURIA	
266	SUBHAS DUTTA	MAJ JALBARI	DHAKUAKHANA	7399839782
267	INDRESWAR BARUAH	DULIAGAON	DHAKUAKHANA	
268	TROILOKYA CHETIA	CHETIA GAON	DHAKUAKHANA	9957586396
269	UPEN BORUAH	DULIAGAON	DHAKUAKHANA	
270	PREM KANTA DAS	KONWARBARI	DHAKUAKHANA	875207014
271	AJIT DOLEY	DHAKIN BAGAN	DHAKUAKHANA	8472045281
272	MADAN KONCH	BHURTAL GAON	DHAKUAKHANA	
273	PURNA KONWAR	KONWAR GAON	DHAKUAKHANA	
274	LOHIT HANDIQUE	JAMUGURI	DHAKUAKHANA	
275	NOBIN KONCH	RAHA	DHAKUAKHANA	8011649784
276	ADITYA KONWAR	JALVARI	DHAKUAKHANA	7896486945
277	GOLOK HAZARIKA	JUGI CHUMPA	DHAKUAKHANA	9678397619
278	DIPAK CHAMUAH	NO.1 BANTOW	DHAKUAKHANA	
279	KRISHNA KANTA DAS	VITAR TEKELIPHUTA	DHAKUAKHANA	
280	CHAKRADHAR PEGU	BHITOR BHOGRA	DHAKUAKHANA	8253920520
281	CHASI KANTA RAJKHOWA	VITAR TEKELIPHUTA	DHAKUAKHANA	
282	PRAN PEGU	MEDHI SUTI	DHAKUAKHANA	
283	DHATARAM DOLEY	LAKHIPUR DANGDHARA	DHAKUAKHANA	
284	HAREN DUTTA	NO.1 JALBHARI	DHAKUAKHANA	3011386405
285	HARENDRA HAZARIKA	NO.2 BANTOW	DHAKUAKHANA	
286	GOPAL DAS	NO.2 BANTOW	DHAKUAKHANA	
287	GODADHAR PEGU	BHITOR BUGRI GAON	DHAKUAKHANA	9508488958
288	PREMA DAS	HUJ GAON	DHAKUAKHANA	7399405791
289	LALIT DAS	HUJGAON	DHAKUAKHANA	789681591
290	BANESWAR PAYING	MEDHI DANGDHARA	DHAKUAKHANA	8761885913
291	JINTU CHETIA	CHETIA GAON	DHAKUAKHANA	
292	ARJUN CHETRY	KHAJUWA NEPALI	DHAKUAKHANA	7896470625
293	GOBIN BORUAH	NAGAJULI	DHAKUAKHANA	9854871603
294	BHARAT CH. DAS	BANTAPARA	DHAKUAKHANA	995746548
295	HEMANTA BHARALI	DEWOLIA	DHAKUAKHANA	8752984029
296	JAYRAM LAGASU		DHAKUAKHANA	
297	HOREN GOGOI	MOHMARI	DHAKUAKHANA	9957980131
298	PRABHAT BORAH	TULIJAN	DHAKUAKHANA	9707207183
299	JAGADISH BORAH	TALJAN	DHAKUAKHANA	
300	DHIRENDRA NATH DAS	HUJ GAON	DHAKUAKHANA	
301	KRISHNA KAMAL BORAH	BALIGAON	DHAKUAKHANA	

302	MUHA KANTA DOLEY	OWGURI	DHAKUAKHANA	
303	PABAN PEGU	MEDHISUTI	DHAKUAKHANA	8811820485
304	LILA KANTA PEGU	KEKURI	DHAKUAKHANA	7896668337
305	BANESWAR PANGING	AMLOKHI DANGDHARA	DHAKUAKHANA	8761885963
306	KRISHNA KANTA PATIR	BOCHA MUKH CHARALI	DHAKUAKHANA	
307	NAMCHUR LAGASU	TEKELIPHUTA NIGONI CHUTI	DHAKUAKHANA	9678098541
308	DIPAK DAS	MANIK PUR	DHAKUAKHANA	9678967732
309	BHARAT CH. DAS	BANPARA	DHAKUAKHANA	9957426558
310	HEMANTA BHARALI	PACHIM KHELKELI	DHAKUAKHANA	8752984029
311	JOYRAM LAGASU	KOMA LAGASU	DHAKUAKHANA	
312	FRANKLIN HAZARIKA	JUGI SUM PARA	DHAKUAKHANA	9678397019
313	BOGEN BORAH	KATHALGURI	DHAKUAKHANA	9401251338
314	AMBESWAR DAS	KORBIGURI	DHAKUAKHANA	
315	DILIP PEGU	AZARGURI	DHAKUAKHANA	8011998460
316	ANANDA GOHAIN	BANPARA	DHAKUAKHANA	
317	DHAMESWAR DOLEY	JUGISUTI	DHAKUAKHANA	7399905603
318	DURGESWAR LAGASHU	JUGISUTI	DHAKUAKHANA	
319	ATUL PEGU	ABHAYAPUR NAHARANI	DHAKUAKHANA	9957419254
320	SUSEN DAWO	ABHAYAPUR NAHARANI	DHAKUAKHANA	9957419254
321	NAJIRAT ALI	MANIKPUR GAON	DHAKUAKHANA	9957173122
322	MONUJ ALI	MANIKPUR GAON	DHAKUAKHANA	9854967501
323	DIPU DAS	KACHU GAON	DHAKUAKHANA	7399858340
324	RAKESH PATIR	BOKULA GURI	DHAKUAKHANA	8472842916
325	NILU BEZ	TEKELIJAN	DHAKUAKHANA	
326	BALI NATH PEGU	KORSON	DHAKUAKHANA	8011215973
327	PRABITRA BHARALI	HUJ GAON	DHAKUAKHANA	
328	RABINDRA NATH LAGASU	BHITORI TEKELIPHUTA	DHAKUAKHANA	9706964058
329	BALIN DAS	HUJ GAON	DHAKUAKHANA	9854876297
330	NAREN CHUTIA	TOWN TINALI	DHAKUAKHANA	
331	PRABIN GOHAIN	BHALAKA GAON	DHAKUAKHANA	995135424
332	HEMANTA BHUYAN	P. KHELKHLI	DHAKUAKHANA	8752984029
333	PRADIP DAS	PITHALI	DHAKUAKHANA	9859432507
334	HEM CHANDRA PEGU	MUAMARI	DHAKUAKHANA	9957944242
335	PUSPENDRA GOHAIN	BORUAHTIKA	DHAKUAKHANA	7896547832
336	NIRAN CHAMUAH	BAHPARA	DHAKUAKHANA	7896961717
337	DIPAK CHAMUAH	NO.1 BANTOW	DHAKUAKHANA	9678951842
338	AMARJIT PEGU	NAHARBARI	DHAKUAKHANA	9401027038
339	BIREN GOHAIN	BHUMA AHOM GAON	DHAKUAKHANA	
340	PUSPA DUWARA	BHUMA AHOM GAON	DHAKUAKHANA	
341	BHUDAR KNOWAR	NARAYANPUR	DHAKUAKHANA	9435763264
342	GOBIN GOGOI	NARAYANPUR	DHAKUAKHANA	
343	GUNA KANTA DAS	KONWARBARI	DHAKUAKHANA	8752070804
344	MAHANDRA DOLEY	NAMANI KORDOIGURI	DHAKUAKHANA	
345	SONOWAL PEGU	BHUMA MIRI GAON	DHAKUAKHANA	9896549450
346	KALINATH PEGU	KOPSAN	DHAKUAKHANA	8011215975
347	BANI KANTA PEGU	BANDEWA	DHAKUAKHANA	8822625232
348	JYOTISH PEGU	BANDEWA	DHAKUAKHANA	9957159566
349	LABAN PANGING	AMLAKHI DHENUDHORIA	DHAKUAKHANA	8011931357
350	SADA DUTTA	GOVINDAPUR	DHAKUAKHANA	9435962008
351	NIBARAN CHAMUAH	KHAGORIHULA	DHAKUAKHANA	3508776700
352	BIJU KALITA	AMLAKHI	DHAKUAKHANA	9864240733
353	BHUPAN KALITA	AMLAKHI	DHAKUAKHANA	9707464486
354	MUHI KANTA DAS	HOJ SANTIMUKH	DHAKUAKHANA	7399476019
355	PRADIP DAS	JARANI CHAPORI GAON	DHAKUAKHANA	8011958416
356	IRFAN SEKH	MANIKPUR GAON	DHAKUAKHANA	9577285957
357	UPEN BORUAH	DULIA GAON	DHAKUAKHANA	
358	LILADHAR DAS	SUTI MUKLI	DHAKUAKHANA	9954961019
359	DHANI RAM DAS	JARANI	DHAKUAKHANA	7399818008
360	DAYARAM NATH	NAMANI BORBAI	DHAKUAKHANA	7896363781
361	BALIA DAS	PITHAGURI GAON	DHAKUAKHANA	9859432507
362	DIPAK CHAMUAH	NO.1 BANTOW	DHAKUAKHANA	9678951842
363	JOGEN DAS	HUJGAON	DHAKUAKHANA	
364	BUDHIN DAS	JARANI CHAPORI GAON	DHAKUAKHANA	9954755030
365	CHENIKANTA RAJKHOWA	BAHPARA	DHAKUAKHANA	
366	HARIPRASHAD GOGOI	DIGHALA GAON	DHAKUAKHANA	7896203674
367	GUNA KANTA BHARALI	GHAHI GAON	SUBANSIRI	7896672518
368	NIRMAL HAZARIKA	NO.1 GHILAMARA	SUBANSIRI	9957530116
369	MONDIL BHARALI	GAHI GAON	SUBANSIRI	

370	BIPUL HAZARIKA	GAHI GAON	SUBANSIRI	
371	PRAHANA DUTTA	DEWALIA GAON	SUBANSIRI	
372	RANJAN SAIKIA	KALITA GAON	SUBANSIRI	
373	JUGAL HAZARIKA	NO.1 GHILAMORA	SUBANSIRI	
374	KAMAL HAZARIKA	NO.1 GHILAMORA	SUBANSIRI	
375	KONKON BORAH	DIGHALI	SUBANSIRI	
376	BHULA GOGOI	BHAKAT GAON	SUBANSIRI	
377	TULSGI DUTTA	LAHALIA	SUBANSIRI	
378	KIRAN CHUTIA	SARUPATIA	SUBANSIRI	8472843171
379	MAHESH GOGOI	MOHBAL GAON	SUBANSIRI	9859894642
380	ARUN MORANG	GHILAMARA	SUBANSIRI	
381	HEMANTA SUBBA	MILAN GAON	SUBANSIRI	
382	DAMBARU DUTTA	MAINAPARA	SUBANSIRI	
383	INDRA BORUAH	SUBANSIRI	SUBANSIRI	
384	AJIT KR. BORA	RAIDONGIA	SUBANSIRI	
385	TILESWAR DAS	PARGHAT GHILAMORA	SUBANSIRI	
386	MOHAN PATHAK	MILAN NAGAR	SUBANSIRI	
387	DHARMESWAR CHANGMAI	GHILAMORA	SUBANSIRI	
388	GIRISH BORAH	BANKLU GAON	SUBANSIRI	
389	CHANDRA BORUAH	BORAJAN CHAPARI	SUBANSIRI	
390	BHUPEN PATTIR	NAMCHUK MORIANI	SUBANSIRI	9854684272
391	SARBESWAR SAIKIA	CHINAI	SUBANSIRI	9957802441
392	BOJEN CH. PACHANI	MOHURA CHAPORI	SUBANSIRI	
393	SUSEN BORUAH	NO.1 GHILAMORA	SUBANSIRI	9859099672
394	BALIN DUTTA	GHAHIBARI GAON	SUBANSIRI	
395	LUKEN CHUTIA	UJANI PHUKAN GAON GAON	SUBANSIRI	
396	JATIN KALITA	MOHAR KATHANI	SUBANSIRI	
397	RAJ PATIR	BILMUKH	SUBANSIRI	
398	PRADIP DUTTA	PARGHAT	SUBANSIRI	
399	BALIN DEV	PARGHAT	SUBANSIRI	7896361688
400	DIPAK BORUAH	CHANAI GAON	SUBANSIRI	9957000582
401	KESHAB CHUTIA	CHANAI GAON	SUBANSIRI	9859249120
402	D. PHUKAN	KALITA GAON	SUBANSIRI	9678163055
403	KHEM CHAN GOHAIN	DIGHALI	SUBANSIRI	8486443862
404	CHASHI NANDRA DOLEY	GHILAMORA TINIALI	SUBANSIRI	
405	TILAK SAIKIA	GHILAMORA	SUBANSIRI	9706518819
406	DULE SAIKIA	CHENAI GAON	SUBANSIRI	
407	DEHIRAM KULI	BAGUM GAON	SUBANSIRI	7896108744
408	HEMCHANDRA KALITA	KALITA GAON	SUBANSIRI	
409	BHUPEN PATTIR	LAMCHUK HARIANI	SUBANSIRI	9854684272
410	SARBESWAR SAKIA	CHENAI GAON	SUBANSIRI	9957002991
411	BAJEN CH.PREMEY	MOHURA CHAPARI	SUBANSIRI	8011474001
412	JANATI DOLEY	PATIRCHUK POTUMALA	SUBANSIRI	9435820740
413	DEWKAN CHUTIA	UJANI PHUKAN GAON	SUBANSIRI	9954154853
414	JABIN KALITA	MER KATHANI	SUBANSIRI	9678171450
415	HIMESWAR	SAMUWA GAON	SUBANSIRI	9425886625
416	PRADIP DAS	PARGHAT	SUBANSIRI	9954303866
417	MITHARAM DAS	PARGHAT	SUBANSIRI	
418	BRAJEN BORA	DIGHALI	SUBANSIRI	
419	HEMANTA SAIKIA	CHINAI	SUBANSIRI	9957002441
420	HEMANTA HAZARIKA	GHAHIGAON	SUBANSIRI	8011311938
421	JINTU CHANGMAI	JALBHARI GAON	SUBANSIRI	9707369034
422	THAM KRISHANA GOGOI	JALBHARI GAON	SUBANSIRI	8486260430
423	GIRISH GOGOI	DAKHIAN	SUBANSIRI	
424	LALIT BORGHAIN	DULLIA GAON	SUBANSIRI	
425	JATIN GOGOI	BANG KALANI	SUBANSIRI	9613650284
426	MADHAB JYOTI GOGOI	BANG KALANI	SUBANSIRI	7399840025
427	ADITYA GOGOI	KESERU GURI	SUBANSIRI	9435284239
428	HIRANYA BORA	KESERUGURI	SUBANSIRI	9854656203
429	JIWRAM TAID	KOUR BARI	SUBANSIRI	
430	DHIREN TAID	KOUR BARI	SUBANSIRI	8749874875
431	BIDYA DHAR TAID	BARKHAMUKH	SUBANSIRI	8472931142
432	ANANTA TAID	BARKHAMUKH	SUBANSIRI	9678972681
433	BAMBESWAR GOGOI	SINGIA	SUBANSIRI	
434	PURNANANDA GOGOI	CHINGIA	SUBANSIRI	
435	LILAKANTRA CHUTIA	KARANIA	SUBANSIRI	9678250942
436	RAMA GOGOI	GOHAIN GAON	SUBANSIRI	9678224159
437	BINUD CHUTIA	BHATI PHUKAN	SUBANSIRI	9954849704

438	SATYA BIKASH BORUAH	RAIDANGIA GAON	SUBANSIRI	9401358584
439	BIMAL KUMBANG	CHEZIA KUMBANG	SUBANSIRI	
440	CHANDRA DOLEY	PATIR CHUK	SUBANSIRI	9859573045
441	HEMANTA GOGOI	MAINAPARA	SUBANSIRI	9684076802
442	MAHESH BORGOHAIN	MAINAPARA	SUBANSIRI	9508091280
443	SUREF GIYAN PEGU	KUMBANG	SUBANSIRI	9401027426
444	JUGAL PHUKAN	MERKATHANI	SUBANSIRI	7896514882
445	DILIP SAIKIA	AYANGIA	SUBANSIRI	9854641233
446	BOLURAM PAYENG	BORKHAMUKH	SUBANSIRI	8761884980
447	TAPEL GREMOI	GOROKIA CHUK GAON	SUBANSIRI	
448	INDRA MILI	LAMUCHUK	SUBANSIRI	
449	PABITRA TAID	NAMONI BORKHAMUKH	SUBANSIRI	8472890073
450	DILIP SAIKIA	GOHAIN POTAPARA	SUBANSIRI	985464133
451	MITHUN NARAH	TINIGHORIA	SUBANSIRI	9864954339
452	SAOTENDRA TAID	TINIGHORIA	SUBANSIRI	9957375429
453	DHARMENDRA MADOK	NO.2 BHATI MEDAK	SUBANSIRI	9859969468
454	HARENDRA TAID	NAMANI BORKHA	SUBANSIRI	
455	KUNJA GOHAIN	CHAINAI	SUBANSIRI	
456	ANANDA CHUTIA	NA-PAM	SUBANSIRI	7399102168
457	GIRISH CHUTIA	NA-PAM	SUBANSIRI	8011249413
458	PRAVAT BARUAH	PHUKAN GAON	SUBANSIRI	9954460963
459	JAMUNA TAI	BORKHAMUKH	SUBANSIRI	9435859162
460	RAM PRASHAD TAID	BORKHAMUKH	SUBANSIRI	8011475594
461	PARAMA BORAH	BALI JAN	SUBANSIRI	9435534528
462	BIPANNA PERMEY	GARKHIYA CHUK	SUBANSIRI	9954548707
463	BIREN PEGU	BILMUKH	SUBANSIRI	96788147354
464	CHAMPAK GAON	PHUKAN GAON	SUBANSIRI	9577251662
465	TARA BR. LIMBU	JAHING BAZAR	NORTH LAKHIMPUR	9954333010
466	BHUPEN NARAH	9/6 KAILAMARI	NORTH LAKHIMPUR	9864588366
467	BHIMKANTA BARI	PUB PUTABIL	NORTH LAKHIMPUR	
468	RAM CH. DAS	GHARMORAH	NORTH LAKHIMPUR	9678387120
469	NAGEN MILI	SINGARI GAON	NORTH LAKHIMPUR	
470	MONESWAR PAYING	SOLMORA GAON	NORTH LAKHIMPUR	
471	HANUOR RASHID	BORPATORI	NORTH LAKHIMPUR	
472	ANIL DAS	KALANI DHALGHAT	NORTH LAKHIMPUR	
473	BHUPEN BARI	PAS NAI	NORTH LAKHIMPUR	
474	MAKHAN BISWAS	BILGHAR	NORTH LAKHIMPUR	961389845
475	RIYAJODDIN	BILGHAR	NORTH LAKHIMPUR	
476	ALFAJODDIN	BILGHAR	NORTH LAKHIMPUR	
477	RANJIT MAJUMDAR	110/107 GRANT	NORTH LAKHIMPUR	9954372556
478	AJIT BISWAS	BILGAR	NORTH LAKHIMPUR	
479	NABAJIT GOGOI	CHAPORI GAON	NORTH LAKHIMPUR	9706398117
480	KAMAL DAS	GOHAIN CHAPORI	NORTH LAKHIMPUR	
481	RAM DAS	GOHAIN CHAPORI	NORTH LAKHIMPUR	
482	BIKUL DAS	GOHAIN CHAPORI	NORTH LAKHIMPUR	
483	ABDUL	CHABOTI	NORTH LAKHIMPUR	
484	AMCHER ALI	HATIKHAJI	NORTH LAKHIMPUR	
485	LABI DAS	GHARMORA SHATRA	NORTH LAKHIMPUR	9859268507
486	BOLURAM DAS	GHARMORA	NORTH LAKHIMPUR	8721889564
487	AJAY NARANG		NORTH LAKHIMPUR	8121889665
488	NABAKUMAR DOLEY		NORTH LAKHIMPUR	
489	NAREN PHUKAN	KHAGARI BARI	NORTH LAKHIMPUR	
490	RABIN GOGOI	NALKATA	NORTH LAKHIMPUR	
491	BITUPAN HANDIQUE	GOBARI SALI	NORTH LAKHIMPUR	
492	NILAMONI PHUKAN	GOBARI SALI	NORTH LAKHIMPUR	
493	PRABIN TAMMANG	DUWAR GAON	NORTH LAKHIMPUR	
494	SOON BR. CHUTIA	9/6 KOILAMORA	NORTH LAKHIMPUR	8486491329
495	DEBARAM NAYAKE	BORGA GAKHAGARI	NORTH LAKHIMPUR	9678824805
496	PURKANTA BORAH	TIOTIA	NORTH LAKHIMPUR	8811822692
497	RAJEN DAS	110/107 GRANT	NORTH LAKHIMPUR	8011491631
498	JAYNALUDDIN	NA-KHAGORI	NORTH LAKHIMPUR	9678270474
499	AMEHER ALI	NA-KHAGORI	NORTH LAKHIMPUR	9613849562
500	LAKHI DAS	GHARMORA	NORTH LAKHIMPUR	9613849562
501	BINUD DAS	GHARMORA	NORTH LAKHIMPUR	8721889564
502	AJYA MORANG	POKANIYA	NORTH LAKHIMPUR	8121889665
503	NABA KR. DOLEY	PUB SOLICHIK	NORTH LAKHIMPUR	
504	NAREN PHUKAN	KHAKANBARI	NORTH LAKHIMPUR	9859534424
505	BABUL PATHAK	NO.1 PACHNOI	NORTH LAKHIMPUR	995811983

506	DIPAK DUWARAH	NA-KHAGORI	NORTH LAKHIMPUR	8011414625
507	PABITRA GOGOI	NA-KHAGORI	NORTH LAKHIMPUR	9954844796
508	LAKHINATH GUWALA	GUBRISALI	NORTH LAKHIMPUR	
509	DURLAV KALITA	BORBIL	NORTH LAKHIMPUR	8812027232
510	JUSTON TIRKY	GUBRISALI	NORTH LAKHIMPUR	
511	THANESWAR GOGOI	PAHUMARA KHAGARI	NORTH LAKHIMPUR	9954405601
512	BADAN SAIKIA	BALI JAN	NORTH LAKHIMPUR	9613476842
513	BHADRESWAR GOGOI	BALI JAN	NORTH LAKHIMPUR	
514	BUDHIN SAIKIA	HATILUNG JORHOTIA	NORTH LAKHIMPUR	9957380377
515	PURNANADA SAIKIA	HATILUNG JORHOTIA	NORTH LAKHIMPUR	9957189342
516	SATYA NATH PHUKAN	KALITA GAON	NORTH LAKHIMPUR	9854686092
517	ANIL BORAH	RAJKHUWA	NORTH LAKHIMPUR	9577284990
518	JOGOT SAIKIA	BAHPATI	NORTH LAKHIMPUR	
519	MUKUT BORAH	NA-PAMUWA GAON	NORTH LAKHIMPUR	8473812983
520	BIJIN SAIKIA	BORCHAPORI	NORTH LAKHIMPUR	9707318296
521	DEBARANJAN NATH	BORGOYA KHAGORI	NORTH LAKHIMPUR	9678824805
522	RAJIB KORDONG	KHABOLI POMUA	NORTH LAKHIMPUR	9508838216
523	GANGAPRASAD DOLEY	PAKANIA	NORTH LAKHIMPUR	8486575819
524	LAKHI NATH SAIKIA	SANTIPUR	NORTH LAKHIMPUR	9957762182
525	APARAM NARAH	SINGRA	NORTH LAKHIMPUR	08014866206
526	DAYANANDA HAZARIKA	NORA GAON	NORTH LAKHIMPUR	9859621400
527	JOYRAM SAIKIA	NO.2 RONGAJAN	NORTH LAKHIMPUR	9854300978
528	KONJ KUNWAR	PANTOLA	NORTH LAKHIMPUR	
529	AJYA MORANG	POKONIYA	NORTH LAKHIMPUR	8721889665
530	KRIMESWAR TAID	GHUNASUTI	NORTH LAKHIMPUR	
531	NILAMONI PHUKAN	GUBARISALI	NORTH LAKHIMPUR	9864751214
532	MOLUKA DUTTA	P.DHANUDHORIA GAON	NORTH LAKHIMPUR	9577762299
533	DULAL HAZARIKA	KHARKATI GAON	NORTH LAKHIMPUR	9577805155
534	MONI BORAH	DHANUDHORIA GAON	NORTH LAKHIMPUR	
535	RAJEN DUTTA	DHANUDHORIA GAON	NORTH LAKHIMPUR	7896966458
536	TILAK GOHAIN	CRING CHUK	NORTH LAKHIMPUR	8812958534
537	HOREN BORGUHAIN	CRING CHUK	NORTH LAKHIMPUR	9435284287
538	MINESAR KALITA	ROHALI	NORTH LAKHIMPUR	
539	NILAKANTA KALITA	AMGURI	NORTH LAKHIMPUR	9508492627
540	BITUL DAS	GHARMARA SATRA	NORTH LAKHIMPUR	
541	RUDRA BORA	ANGARKHOWA	NORTH LAKHIMPUR	8486323020
542	LAKHAN PRADHAN	9/6 KOILAMARI	NORTH LAKHIMPUR	8253907314
543	KESHAB GOGOI	CHARAPBHATI	NORTH LAKHIMPUR	9678824982
544	BABUL BORAH	NO.1 RANGAJAN	NORTH LAKHIMPUR	8011615953
545	NABAJIT GOGOI	CHAPORI GAON	NORTH LAKHIMPUR	9706348117
546	PITAR KONCH	KOWADANGA	NORTH LAKHIMPUR	7399485637
547	GHANA GOGOI	KHANA JAN	NORTH LAKHIMPUR	7896507670
548	SATYA RAJKHOWA	MAJULIALGAON	NORTH LAKHIMPUR	9854755040
549	JADAV PAUL	PAHUMARA	NORTH LAKHIMPUR	9954844752
550	RAMENDRA DAS	PAHUMARA	NORTH LAKHIMPUR	
551	NIRANJAN GOHAIN	PAHUMARA	NORTH LAKHIMPUR	
552	JAMAL HUSSAIN	PAHUMARA	NORTH LAKHIMPUR	
553	NIRMAL DAS	DOWARPAR	NORTH LAKHIMPUR	9577250736
554	DIPEN SAIKIA	BOCHA CHUK	NORTH LAKHIMPUR	9854469636
555	JAJNESWAR HAZARIKA	LECHAI GAON	NORTH LAKHIMPUR	9401605091
556	TARUN CH.NATH	KHAGA	NORTH LAKHIMPUR	8471854274
557	BAPSON NATH	KHAGA	NORTH LAKHIMPUR	8822486742
558	HINUS KHEKATTA	KAUDINO	NORTH LAKHIMPUR	9854661102
559	SMOL PANDU	KOWADONGA	NORTH LAKHIMPUR	9613750457
560	BINUD DAS	KUMARKOTA	NORTH LAKHIMPUR	8753956027
561	PUTUL SAIKIA	MAJULIAL GAON	NORTH LAKHIMPUR	
562	ANIL DAS	GHARMORA	NORTH LAKHIMPUR	
563	KALI RAM DAS	GHARMORA	NORTH LAKHIMPUR	8011900156
564	RUDRA BORAH	ANGARKHUWA	NORTH LAKHIMPUR	8486323020
565	JATIN DAS	BOCHA GAON	NORTH LAKHIMPUR	9854947727
566	REBOT MORANG	DIKHOWMUKHIA	NORTH LAKHIMPUR	7896422786
567	PRABIN TAMANG	DOWARGAON	NORTH LAKHIMPUR	8812023347
568	BHUGIRAM GOGOI	SONARI MOUT GAON	NORTH LAKHIMPUR	789687069
569	KUMUD BASUMOTARY	DEUBIL	NORTH LAKHIMPUR	985940486
570	BHUPEN MORANG	DEUBIL	NORTH LAKHIMPUR	9954009414
571	NIRAN BORI	DIKHOWMUKHIA	NORTH LAKHIMPUR	8011631009
572	DIPAK CHUTIA	DIKHOWMUKHIA	NORTH LAKHIMPUR	9707614738
573	AKBAR ALI	CHABATI GAON	NORTH LAKHIMPUR	9859850339

574	DULAN DUTTA BORAH	PANIGAON	NORTH LAKHIMPUR	
575	PROBUDH SAIKIA	BISHNUPUR	NORTH LAKHIMPUR	9954327186
576	SADANANDA SAIKIA	BISHNUPUR	NORTH LAKHIMPUR	9859092965
577	ABUL MOTLAB	DEJOO PATHER	NORTH LAKHIMPUR	99577450
578	MONA BAHADUR LAHE	KAWYA BHURUKA NEPALI GAON	NORTH LAKHIMPUR	7896028141
579	SHAIFIULLAH	MAJOR TIKA GAON	NORTH LAKHIMPUR	9859494422
580	FAJZALUDDIN HAK	DHAKUAKHANIA	NORTH LAKHIMPUR	7896336108
581	LEKHAN DUTTA	NORA GAON	NORTH LAKHIMPUR	9613516412
582	JAY NATH GOGOI	LILABARI	NORTH LAKHIMPUR	9854262815
583	BABUL DUTTA	AZARGURI	NORTH LAKHIMPUR	8876377708
584	BADAN SAIKIA	BALIJAN	NORTH LAKHIMPUR	9613476843
585	JALALUDDIN	SINGRA	NORTH LAKHIMPUR	7896522951
586	RAMESWAR URANG	KHANA JAN	NORTH LAKHIMPUR	
587	AFAJUDDIN ALI	CHABOTI	NORTH LAKHIMPUR	
588	ABINASH KONKATA	NO.1 KUWADONG	NORTH LAKHIMPUR	
589	PITAR KONCH	KUUWADONG	NORTH LAKHIMPUR	7399485637
590	BHULA DEKA	HAHCHORA	NORTH LAKHIMPUR	
591	DIPAK CHUTIA	DHOKOKHANIA	NORTH LAKHIMPUR	9707614738
592	PHANIDHAR SONUWAL	GAGOLDUBI	KADAM	9954906860
593	PRODIP CHUTIA	BALIJA	KADAM	
594	PRANAB SONUWAL	GAGOLDUBI	KADAM	9544213607
595	LALIT SONUWAL	RATANPUR	KADAM	9678759387
596	PROHLAD SINGGAR	BALIJAN	KADAM	
597	BIPUL SAIKIA	NA-ALI MAJGAON	KADAM	9957474842
598	MANURANJAN PEGU	TOVUNG GAON	KADAM	9954853892
599	BISNU KR. SONUWAL	KADAM KACARI	KADAM	
600	PUNYESWAR GOGOI	SONARI GAON	KADAM	9854161239
601	PRASANTA SONUWAL	GAGAL DUBI	KADAM	
602	PRASANTA CHUTIA	BERBHANGA	KADAM	9678656070
603	KUSHRAM SAIKIA	NO.2 DAKHIN RAHALI	KADAM	9854497772
604	NAREN DULAKAHHORIA	PURANI JORHATIA	KADAM	9678656070
605	GOPAL PANDEY	PUB CHAULDHUWA	KADAM	8822565862
606	HEM CH.SONOWAL	GAGAL DUBI	KADAM	
607	JOYRAM HAZARIKA	GAGAL DUBI	KADAM	995751090
608	HIRALAL KAIRI	RAHALE	KADAM	
609	DEVI PD. UPADHAYA	NO.2 DAKHIN RUPAHI	KADAM	
610	AMITABACHAN PADI	BHURBANDA	KADAM	7896966765
611	GUNASHWAR SONUWAL	BHATABHANA	KADAM	
612	HIREN SONOWAL	GAGAL DUBI	KADAM	
613	PHANIDHAR SONOWAL	GOGALDUBI BORKHELIA	KADAM	9954906860
614	GUBIN GOGOI	HOMORA GAON	KADAM	9954899892
615	NANDA CHUNGKRAN	DORGE GAON	KADAM	8721889849
616	PRASANTA SONOWAL	GAGOL DUBI	KADAM	995449872
617	JADAV KEUOT	KADAM	KADAM	9859531609
618	DIPEN SONOWAL	KADAM	KADAM	9957821991
619	BHADESWAR BHUYAN	KADAM	KADAM	9859010454
620	TANKESWAR BORAH	KADAM	KADAM	804795054
621	KHEGAN BHUYAN	DIGHA MAJ GAON	KADAM	
622	CHANDRA SARMAH	NO.2 DAKHIN RUPAHI	KADAM	9859217208
623	BHIM UPADHAYA	DIRGHA LILA BOSTI	KADAM	9577509366
624	SITARAM NEWAR	TARIONI	KADAM	9707748516
625	ROBIN PANGING	BHURBANDHA	KADAM	7896966765
626	PUNASWAR SONUWAL	BHATHAGARA	KADAM	
627	PADMA KANTA CHUTIA	BALIJAN	KADAM	
628	SARAT SARMAH	BALIJAN	KADAM	7896515056
629	GOBIN GOGOI	BOGINADI	KADAM	9954899892
630	CHANDRA KANTA NARZARY	UTTARKUABALI	KADAM	9954372865
631	KAMAL GOGOI	CARAMORIA	KADAM	9957314193
632	DILIP BORAH	KATARI CHAPORI	KADAM	9957140274
633	HEMKANTA BORAH	GHAGARNAGAR	KADAM	6913516980
634	ANIL CHANGMUNG	BHURBANDHA	KADAM	
635	PRASANTA CHUTIA	NA-BIL TINIALI	KADAM	9957785728
636	SHISURAM SAIKIA	KUCHIAMARI	KADAM	8486714129
637	KUSHAL TAID	LALPANI	KADAM	7896149840
638	RAJIB SONOWAL	BATHAKUA	KADAM	801162856
639	PUNASWAR		KADAM	7896456811
640	RABOT BARUWATI	KADAM TENGABOSTI	KADAM	9508625738
641	BUDHIN BHUYAN	BAKULBARI	KADAM	9854952729

642	NARA KT.PATAR	KADAM	KADAM	7896110588
643	BOGA SATTA	KHARI LINE	KADAM	
644	HORO MUNDA	ANANDA	KADAM	9957876492
645	GONGA TAID	BURBONDHA	KADAM	9707052089
646	MADAN SAHA	BEHERA BOSTY	KADAM	8723053248
647	HUBJANA SAIKIA	LALPANI	KADAM	9957404152
648	RAJU SAIKIA	KUHIAMARI	KADAM	8876524826
649	CHANDA CHUNGKRANG	GREKEI	KADAM	88220220065
650	SURGUKAR NARAH	TINICHUKIA PANDU	KADAM	8011559002
651	SAYRAM	BHIMPARA	KADAM	9864831025
652	DIMBESWAR CHUNGKRANG	NO.3 GEREKI	KADAM	9678990294
653	DEBESWAR SAIKIA	NO.2 LALPANI	KADAM	78965233
654	DOSHRE B. BISWAKARMA	NO.2 LALPANI	KADAM	8822686369
655	KANAK GOGOI	CHARAIMORIA	KADAM	
656	MONIRAM PANCHGUM	BHIMPARA	KADAM	8486585266
657	PRANAB SONOWAL	BORKHALIA	KADAM	9954213607
658	SANJIB SONOWAL	KADAM KACHARI	KADAM	
659	PUNASHWAR SONUWAL	KADAM KACHARI	KADAM	
660	DIPEN SOMUAH	KADAM	KADAM	9957823991
661	PUTUL SAIKIA	KADAM	KADAM	
662	PRSANTA CHUTIA	KADAM	KADAM	9957785728
663	PADMA KT. CHUTIA	BALIJAN	KADAM	
664	SARAT SONOWAL	BALIJAN	KADAM	7896515056
665	ANIL CHANGMAI	KADAM	KADAM	
666	RAM KR.CHETRY	KADAM	KADAM	8011559002
667	DEHIRAM SAIKIA	NO.2 CHAPARI	KADAM	
668	HORENDRA GOGOI	LAMU AZARGURI	KADAM	
669	HEMCHANDRA BORUAH	LAMU AZARGURI	KADAM	
700	MUNIN DUTTA	LAMU AZARGURI	KADAM	9854234709
701	MOHAN SING GOGOI	DHALBASTI	KADAM	
702	MAHAKANTA PEGU	DHALBASTI	KADAM	7399486391
703	NITYA	SEAJULI HINDU GAON	KADAM	
704	KULADHAR DUTTA	SEAJULI HINDU GAON	KADAM	9954373112
705	RAM BD. GOUTAM	DIRGHA BASTI	KADAM	
706	KHAGEN UPADHAYA	DIRGHA BASTI	KADAM	
707	DHANESWAR	TENGA BASTI	KADAM	
708	BIJU GOGOI	TENGA BASTI	KADAM	9706760401
709	N. SONOWAL	KADAM KACHARI	KADAM	
710	D.SONOWAL	KADAM KACHARI	KADAM	9957821991
711	PADMA BHUYAN	BOGINADI	KADAM	9954332753
712	BISWANATH	ANANTAPUR	KADAM	
713	MIHIRLAL ROYDAS	ANANTAPUR	KADAM	
714	PADMESWAR NAYAK	ANANTAPUR	KADAM	8011559323
715	NARAYAN	GUNADI	KADAM	
716	NUMOL SIL	GUNADI	KADAM	8011799072
717	UMESWAR GOGOI	UKHAMATI NAHARANI	KADAM	
718	HIRANYA KHANIKAR	UKHAMATI NAHARANI	KADAM	7896513152
719	BISWAJIT	BALIJAN	KADAM	9957279231
720	PHATIK SHARMA	BALIJAN	KADAM	
721	GANGADHAR	GOPALPUR BUKANALA	KADAM	9954684804
722	DILIP BORA	GOPALPUR BUKANALA	KADAM	
723	BHADRESWAR	UTTAR RUPOHI	KADAM	
724	N.B.TAMAN	UTTAR RUPOHI	KADAM	

Annexure IV
LOT MANDAL LIST OF LAKHIMPUR DISTRICT

SL.NO	NAME OF LOT MONDAL	CIRCLE NAME	CONTACT NO
1	Monowar Hussain, LM	DHAKUAKHANA	6001662920
2	Khiruj Doley, LM	DHAKUAKHANA	9101166367
3	Dipak Gogoi, LM	DHAKUAKHANA	7896623476
4	Rupam Bhuyan, LM	DHAKUAKHANA	8638592450
5	Indra Baruah, LM	DHAKUAKHANA	9101031582
6	Arun Borah, LM	DHAKUAKHANA	8638500061
7	Kalyan Saikia, LM	DHAKUAKHANA	9954372889
8	Abdul Sofiul Ahmed, LM	DHAKUAKHANA	9854116025
9	Dewram Handique	DHAKUAKHANA	7399658430

10	Kangkan Jyoti Nath, LM	DHAKUAKHANA	7002207370
11	Mrinal Dutta, LM	DHAKUAKHANA	7896101862
12	Projen Nabensa, LM	DHAKUAKHANA	9365359982
13	Sri Jiten Borah	NARAYANPUR	9365182683
14	Sri Bani Kanta Deori	NARAYANPUR	9432578495
15	Sri Jatin Hazarika	NARAYANPUR	9365896486
16	Sri Kiran Baruah	NARAYANPUR	9101616586
17	Sri Nripen Neog	NARAYANPUR	6900345221
18	Sri Rajib Roy	NARAYANPUR	7002545027
19	Sri Jintu Bonia	NARAYANPUR	9954928461
20	Sri Palash Bania	NARAYANPUR	6000392669
21	Sri Nitul Borah	NARAYANPUR	9435006121
22	Sri Bulen Hazarika	NARAYANPUR	8638916731
23	Sri Bhuban Saikia	NARAYANPUR	9101364759
24	Sri Dibyajyoti Saikia	NARAYANPUR	9577157227
25	Sri Umananda Morang	NARAYANPUR	8761880259
26	Sri Dulal Bania	NARAYANPUR	9401168507
27	Sri Raju Khargoria	NARAYANPUR	9435277159
28	Sri Manoj Das	NARAYANPUR	9101197784
29	Sri Manabendra Bharali	NARAYANPUR	7002600185
30	Sri Sharat Das	NARAYANPUR	9101019573
31	Sri Rana Bora	NARAYANPUR	9101012187
32	Sri Rituparana Das	NARAYANPUR	8638015968
33	Smti Rima Das	NARAYANPUR	9101566035
34	Sri Raipada Barman	NARAYANPUR	9101957282
35	Sri Dhrubajyoti Bora	NARAYANPUR	9101281524
36	Sri Nripen Kalita	NARAYANPUR	8638549350
37	Sri Prasanta Das	NARAYANPUR	9101752573
38	SRI KAMAL DUTTA	SUBANSIRI	.7002353793
39	SRI TAPASH KUMAR BISWAS	SUBANSIRI	8761041079
40	SRI BIPUL BORAH	SUBANSIRI	9365071367
41	SRI DIBYAJYOTI BORUAH	SUBANSIRI	6900930411
42	SRI DIGANTA BHARALI	SUBANSIRI	6003479815
43	ARUP HAZARIKA	NORTH LAKHIMPUR	9706529329
44	CHOW SUMANA MANCHEKHUN	NORTH LAKHIMPUR	9101026108
45	DHRUBAJYOTI BORAH	NORTH LAKHIMPUR	9101039001
46	DIPANJALI GOGOI	NORTH LAKHIMPUR	7002687126
47	HIRANJYOTI BORUAH	NORTH LAKHIMPUR	7002680029
48	HIREN DUTTA	NORTH LAKHIMPUR	9854931159
49	JONMONI SONOWAL	NORTH LAKHIMPUR	9854476192
50	JUTIKA GOGOI	NORTH LAKHIMPUR	9101266087
51	MADAN HAZARIKA	NORTH LAKHIMPUR	8134087578
52	MANJULA NEOG	NORTH LAKHIMPUR	7577063115
53	MEHBUBAR RAHMAN	NORTH LAKHIMPUR	7002562725
54	RATUL DOLEY	NORTH LAKHIMPUR	7002333866
55	RITARANI BRAHMA	NORTH LAKHIMPUR	9706243886
56	SANGITA BORA NATH	NORTH LAKHIMPUR	7896148295
57	DULAL KONCH	NORTH LAKHIMPUR	7002974285
58	TAJU KUMAR LAHON	NORTH LAKHIMPUR	9101254338

59	UMANANDA MORANG	NORTH LAKHIMPUR	7002494372
60	MANJU DUTTA	NORTH LAKHIMPUR	9207145242
61	PUBALI BORGHAIN	NORTH LAKHIMPUR	9435389751
62	SUPRITI SAIKIA	NORTH LAKHIMPUR	6001813149
63	MUZAMMIL HAQUE	NORTH LAKHIMPUR	
64	PRIYADA BASUMATARY	NORTH LAKHIMPUR	6001397012
65	MANIKA HAFLONGBAR	NORTH LAKHIMPUR	9954190851
66	KARABI GOGOI	NORTH LAKHIMPUR	70868 39622
67	BOLURAM BARMAN	NORTH LAKHIMPUR	84869 50562
68	HEMENDRA SARMAH	NORTH LAKHIMPUR	91010 62640
69	Sri Naba Kr. Das	KADAM	70026 53153
70	Sri Mukul Bora	KADAM	6000368104/9435388447
71	Sri Nara Kt. Pator	KADAM	7896652075/7896110588
72	Sri Devi Br. Adhikari	KADAM	95310 53848
73	Sri Kukheswar Dutta	KADAM	7002119042
74	Sri Jyotirmoy Konwar	KADAM	8011616032
75	Sri Dibyajyoti Saikia	KADAM	6002192177
76	Sri Krishna Borah	KADAM	86384 31675
77	Sri Nilim Kr. Shyam	KADAM	86385 86760
78	Sri Jyotirmoi Gayan	KADAM	70025 46926
79	Smt. Simani Boro	KADAM	7002168296/8811068213
80	Sri Bipul Hazarika	NOWBOICHA	9101075422
81	Sri Niran Bhuyan	NOWBOICHA	8638269643
82	Sri Biju Narzary	NOWBOICHA	7638025479
83	Sri Dhanmoni Bosumotary	NOWBOICHA	9101149736
84	Sri Kukheswar Boruah	NOWBOICHA	9678367767
85	Sri Bhupen Ch. Borah	NOWBOICHA	7002155682
86	Sri Biplob Gogoi	NOWBOICHA	9954389936
87	Sri Pankaj Sarkar	NOWBOICHA	9365249874
88	Sri Kandarpa Kalita	NOWBOICHA	7002744490
89	Sri Dipjyoti Saikia	NOWBOICHA	8812977995
90	Sri Rajesh Daimari	NOWBOICHA	8876083737
91	Sri Ambika Prasad Boro	NOWBOICHA	9707806134
92	Jiten Pegu (S.K.)	Bihpuria	9101845619
93	Khireswar Saikia	Bihpuria	9101075422
94	Prasanta Hazarika	Bihpuria	7086393931
95	Chandra Saikia	Bihpuria	9435536966
96	Kamal Bora	Bihpuria	6000107978
97	Kiran Saikia	Bihpuria	8761054556
98	Budhin Borah	Bihpuria	9435775701
99	Rajib Saikia	Bihpuria	7002034964
100	Atiful Islam Hazarika	Bihpuria	9101129612
101	Chow Upali Singkai	Bihpuria	9954890235
102	Dulal Hussain	Bihpuria	8638048792
103	Girish Gohain	Bihpuria	9101054875
104	Tafrul Haque	Bihpuria	7002892870
105	Satya Nath Neog	Bihpuria	9101011361
106	Bharat Morang	Bihpuria	9101547126
107	Dipankar Borah	Bihpuria	7002060006
108	Amrit Das	Bihpuria	8474881894
109	Diluar Hussain	Bihpuria	9101095232
110	Bansing Teron	Bihpuria	7099191439
111	Chow Winaya Manpang	Bihpuria	7005220812

Annexure V

TRAINED GAON BURHAS LIST OF LAKHIMPUR DISTRICT

SL NO	NAME OF GAON BURHA	ADDRESS	CIRCLE NAME	CONTACT NO
1	CHANDRA KANTA MEDHI	GHARAMARA	N. LAKHIMPUR	9707660369
2	JOYRAM BORA	NO. 2 RANGAJAN	N. LAKHIMPUR	9854300978
3	BRAJEN GOGOI	NOLKATA	N. LAKHIMPUR	8472087414
4	PHILIP URANG	AMGURI PATHAR	N. LAKHIMPUR	9957318600
5	HOREN SAIKIA	CHOOKHAM	N. LAKHIMPUR	9957510890
6	PRASANTA BORA	RAJKHUWA	N. LAKHIMPUR	9508421392
7	GOLAP DAS	AMTOLA NAGOR	N. LAKHIMPUR	9613620616
8	KRIMESWAR TAID	NO. 2 BAMONI JAN	N. LAKHIMPUR	
9	RONGMON DAS	MAHARA BOR CHAPARI	N. LAKHIMPUR	8011088159

10	NIRANJAN PAYENG	GHUNASUTI	N. LAKHIMPUR	7896963280
11	HEMANTA BORA	RANGCHALIA	N. LAKHIMPUR	9957380377
12	TAPAN MINJUR	BALIJAN	N. LAKHIMPUR	9954917556
13	BULURAM SONOWAL	SONOWAL GAON	N. LAKHIMPUR	9613540970
14	DIBAKAR KALITA	KHAGA	N. LAKHIMPUR	8471854267
15	TIRTHA BORA	DHENUDHARIA	N. LAKHIMPUR	9613956884
16	PRABHAT DAS	KUMARKAT	N. LAKHIMPUR	9613311382
17	GHANAKANTA BORA	PANIGAON	N. LAKHIMPUR	9435588688
18	BORJEN GOGOI	NALKATA	N. LAKHIMPUR	8472087414
19	PRANAB HANDIQUE	RAUNAPUR	N. LAKHIMPUR	
20	DIBYA KR. GOGOI	BANTOW BANGALI	N. LAKHIMPUR	8720967251
21	KESHAB GOGOI	CHARUPBHATI	N. LAKHIMPUR	9678824982
22	BHUGESWAR NAGG	GHUNASUTI	N. LAKHIMPUR	
23	UMESH BORUAH	BOGALIJAN	N. LAKHIMPUR	
24	DAVID TANI	BHALUBARI	N. LAKHIMPUR	9678962103
25	NANDESWAR GOGOI	ANGER KHUWA	N. LAKHIMPUR	
26	A. KERKETTA	NO. 1 KUWADANGA	N. LAKHIMPUR	9854417092
27	TULSI HAZARIKA	RAYDONGIA	NARAYANPUR	9613085927
28	MADHAB PEGU	CHAYANG PATIR	NARAYANPUR	
29	BONSHIDHAR DOLEY	BORBIL	NARAYANPUR	
30	BHABEN MORANG	CHAMGURI	NARAYANPUR	
31	SUBESH PAWE	TEMERA	NARAYANPUR	
32	LABIRAM DOLEY	JAMUGURI	NARAYANPUR	
33	CHANDRESWAR HAZARIKA	BONPUROI	NARAYANPUR	
34	SONESWAR BORA	GHUNUSA PATHAR	NARAYANPUR	
35	DAUTI PEGU	BUKA DOWAR B	NARAYANPUR	
36	ROBIN NEOG	DULIA PATHER	NARAYANPUR	9854694157
37	MONJIL KAKOTI	NO. 1 MORISUTI	NARAYANPUR	9859651508
38	ATUL SAIKIA	MAJGAON	NARAYANPUR	
39	JUNU BORUAH HAZARIKA	KACHUWA	NARAYANPUR	
40	RATUL BROAH	DHALPUR	NARAYANPUR	9954923730
41	BIPUL HAZARIKA	CHARAIDOLONI	NARAYANPUR	9859011049
42	HEM CH. HAZARIKA	PANBARI	NARAYANPUR	9859065639
43	KESHA RAM BONIA	DAKUWA KAMARACHUK	NARAYANPUR	9508145789
44	BHUBAN GOGOI	RANGATIGHARA	NARAYANPUR	
45	PUTUL CH. BORA	GANAKDOLANI	NARAYANPUR	9859943530
46	NATHU KAKATI	KHALIHAMARI	NARAYANPUR	9859231609
47	NANDRA RAM HAZARIKA	PULI NAHARONI	NARAYANPUR	8751942765
48	DEBESWAR TAYE	RAMPUR KACHAJULI	BIHPURIA	8752015356
49	DARPON DEURI	LIKHAKCHAPORI	BIHPURIA	9954267645
50	NITUL HAZARIKA	HANDAKHOWA	BIHPURIA	9678124463
51	NARESHWAR HAZARIKA	MORICHAPATHAR	BIHPURIA	
52	JULHASH UDDIN AHMED	NO.1 ISLAMPUR	BIHPURIA	9854244308
53	SAMSHUL HAQUE	DHARMAPUR	BIHPURIA	9954482934
54	DILLIRAM SUREJI		BIHPURIA	9707688631
55	UMED ALI		BIHPURIA	9957921003
56	PRAFULLA KALITA		BIHPURIA	9859644632
57	DILIP PHUKAN		BIHPURIA	9707250420
58	MAHESWAR DUTTA	TARAJULI	BIHPURIA	
59	RUPESHWAR SAIKIA	KARIPUKHURI	BIHPURIA	9957884845
60	BALIN BORUAH	MERBILL	BIHPURIA	959400315
61	TILAK CH. BORA	GOHAIN PUKHURI	BIHPURIA	9678156239
62	JUGEN GOGOI	BIHPURIA WARD NO.4	BIHPURIA	970769713
63	HOMAN BORGOHAIN	LALUK MOZA	BIHPURIA	9854608089
64	PABAN KR. PAWE	BANGALMORA MIRI GAON	BIHPURIA	9577335292
65	SUBHA CHETIA	LALUK MOZA	BIHPURIA	9864626783
66	PURNA KANTA BORA	NO.1&2 PAKADOL	BIHPURIA	7399481227
67	DIMBESWAR PHUKAN	SUNARI GAON	BIHPURIA	9613082541
68	KANAKESWAR SAIKIA	HOMARA KASIKATA	BIHPURIA	9613849373
69	RUKHESWAR BORA	BORAIKHANA	BIHPURIA	
70	JATIN KUTUM	ULUKAGURI	BIHPURIA	
71	MOHAN DUTTA	PACHIM LALUK	BIHPURIA	
72	DEBESWAR TAYE	RAMPUR KACHAJULI	BIHPURIA	8752015356
73	TILESWAR BORUAH	RAJBARI	BIHPURIA	9707083794
74	PUSPAKANTRA BORA	RAJBARI	BIHPURIA	
75	DARPAN DEORY		BIHPURIA	
76	GONESH MAZI	BIRKHET BONGALI	BIHPURIA	
77	KANAK CH. HAZARIKA	GUWALGAON	BIHPURIA	9859886214

78	BALIN CH.BORA	NO.1 JAKOI PELUWA	BIHPURIA	
79	DARPAN DEORY	LIKHAK CHAPORI	BIHPURIA	9954267645
80	SUNESWAR BORA	NO.1 GOHAI PATHAR	BIHPURIA	
81	PURNAKANTA BORA	PAKADOL DHALDHALIA	BIHPURIA	
82	RAM CH. HAZARIKA	DHUNAGURI	BIHPURIA	7399405266
83	RAGHUNATH PATIR	NO.2 DAHGARIA	BIHPURIA	9854244388
84	UMAD ALI	DHARMAPUR	BIHPURIA	
85	DILIP PHUKAN		BIHPURIA	
86	MAHESWAR DUTTA		BIHPURIA	
87	RUPESWAR SAIKIA		BIHPURIA	
88	HAREN BORUAH	BIHPURIA	BIHPURIA	
89	KANAK CH. HAZARIKA	GUWALGURI	BIHPURIA	
90	PRASANTA SONOWAL	GAGADUBI	KADAM	9954409872
91	KAMAL KONWAR	NA-ALI	KADAM	9678606453
92	SUSHIL RAJKHUWA	NO.1 GOHAIN GAON	KADAM	9864312579
93	SARBANANDRA GOGOI	KADAM	KADAM	876396752
94	PRASANTA SONOWAL	GAGADUBI	KADAM	9954409872
95	PRASANTA CHUTIA	NA-BIL MISSING	KADAM	9957785728
96	GOBIN GOGOI	BOGINADI HESAMORA	KADAM	9954899892
97	PUNESWAR SONOWAL	BADHAKARA SONOWAL GAON	KADAM	8011269198
98	LAKHINATH CHUNGKRANG	GOROIMARI	KADAM	
99	KULADHAR NARAH	KHALIHAMARI	KADAM	9859850839
100	JALENDRA KAMAN	NO.1 BUKANALA	KADAM	9577160467
101	NARAYAN PEGU	NA-BIL MISSING	KADAM	9508121916
102	SRI BABUWA PEGU	RUPAHI	KADAM	88222-94674
103	SRI TARUN KAKOTI	BALI JAN	KADAM	98598-50839
104	SHRI MANIRAM PAMHEGAM	BHIMPARA	KADAM	8486585266
105	SRI LAKHI GOHAIN	HINDU MAJGAON	KADAM	
106	SRI DIPAK PATIR	BILMUKH	SUBANSIRI	7399454639
107	SRI JAMUNA TAID	GAROIMARI BORKHAMUKH	SUBANSIRI	9435859162
108	SRI RATNESWAR TAID	ALIMUR BALI GAON	SUBANSIRI	
109	SRI PRASANTA GOHAIN	DHOLPETA	SUBANSIRI	
110	SRI PRADIP CHUTIA	SONARI CHAPARI BANHPARA	SUBANSIRI	.7896206503
111	BABULI DUTTA	LAMUDEOLIA	SUBANSIRI	9678387987
112	PRAVAT GOGOI	PITAMONI ½	SUBANSIRI	9954460963
113	JIBESWAR GOGOI	MOINAPARA	SUBANSIRI	9435826625
114	JAMUNA TAID	NO.1BORKHAMUKH N.C	SUBANSIRI	
115	TILESWAR BHARALI	GHARHI GAON	SUBANSIRI	
116	GANGARAM KHARIA	BHARALUA	NOWBOICHA	
117	PAUL TAPNA	PHUULBARI BASTI	NOWBOICHA	9577055053
118	ISRAIL TAPNA	PHULBARI BASTI	NOWBOICHA	
119	ABU KHALID	BORCHALA NO ½	NOWBOICHA	9854452770
120	PURNANAADA BORAH	HORIBOR DOLONI	NOWBOICHA	9577253582
121	BINOD MILI	POHUMARA UJANI MIRI	NOWBOICHA	9854505992
122	MONORANJAN SEN	NO. 2 KALAKHUA	NOWBOICHA	9859197110
123	ARJUN KHARIA	BHUL UKA	NOWBOICHA	9577259339
124	SANKAR NARAYAN SAHA	DEEJO	NOWBOICHA	
125	DINESWAR BORAH	NO. 2 KUWADUNGA	NOWBOICHA	9613654434
126	USIRAM MILI	KAOI BHURUKA	NOWBOICHA	9678294998
127	BIJAY KAMAN	NAWBOICHA	NOWBOICHA	8721922821
128	AMIT SAHA	30 NO. FC GRANT	NOWBOICHA	9859855425
129	SARAT MANDAL	KONWAR KUTUMKAI	NOWBOICHA	9854469685
130	HAQUE BAHADUR NEWAR	NO. 2 ORANG BASTI	NOWBOICHA	9577160529
131	DILIP PHUKAN	HARIBOR NAHARANI	NOWBOICHA	9854580492

Annexure VI
TRAINED VOLUNTEERS LIST OF DDMA

Sl. No.	Name	Address	Contact No
1	MUJAMIL HUSSAIN	MOIDOMIA, LAKHIMPUR	9854451460/8474084648
2	GOPAL GOGOI	KHELMATI, LAKHIMPUR	8753952171/8011088900
3	REKHAMONI GOGOI	CD ROAD, LAKHIMPUR	9854190155
4	BORAKHA GOGOI	CD ROAD, LAKHIMPUR	9954882336

5	RATUL HAZARIKA	AZAD, LAKHIMPUR	7896923745
6	GOUTAM DUTTA	JAPISOJIA, LAKHIMPUR	8011024880
7	DRUBAJYOTI DUTTA	WARD NO-8, NLP	9401180979
8	RAJU DAS	SANATAN GAON, LAKHIMPUR	8876059968
9	PRANJAL DAS	SANATAN GAON, LAKHIMPUR	8876964180
10	SADANAND KR. SONI	LAKHIMPUR COMMERCE COLLEGE	8133049945
11	RAVI KR. BIYANI	LAKHIMPUR COMMERCE COLLEGE	9132611714
12	BANTI DAS	LAKHIMPUR COMMERCE COLLEGE	7896856478
13	VIJAY SHARMA	LAKHIMPUR COMMERCE COLLEGE	7896735670
14	PANKAJ NATH	LAKHIMPUR COMMERCE COLLEGE	8753044786
15	NIRUPAMA SONOWAL	LAKHIMPUR COMMERCE COLLEGE	9613440094
16	SUKANYA CHAMUAH	NORTH LAKHIMPUR COLLEGE	9577598330
17	RISHI RAJ HAZARIKA	NORTH LAKHIMPUR COLLEGE	9957683988
18	KRISHNAMONI MAZINDAR	NORTH LAKHIMPUR COLLEGE	8404024203
19	CHITRA JYOTI MEDAK	NORTH LAKHIMPUR COLLEGE	9859386444
20	HEMANGANA PHUKAN	NORTH LAKHIMPUR COLLEGE	8723982853
21	PARISHMRITA PHUKAN	NORTH LAKHIMPUR COLLEGE	8753943937
22	KRITIKA RAJKHOWA	NORTH LAKHIMPUR COLLEGE	8011839483
23	JITUL SAIKIA	NOWBOICHA COLLEGE	9613097256
24	SIBIYANJIT TAPNO	NOWBOICHA COLLEGE	9854678961
25	DENY SAIKIA	NOWBOICHA COLLEGE	9613889689
26	PRASANTA BORAH	NOWBOICHA COLLEGE	9854461387
27	TRALUKYA BORAH	NOWBOICHA COLLEGE	7035833031
28	RIKUSHREE CHETIA	LAKHIMPUR GIRLS COLLEGE	9678193060
29	DIBYASHIKHA SONOWAL	LAKHIMPUR GIRLS COLLEGE	8135946674
30	YASHMINA HUSSAIN	LAKHIMPUR GIRLS COLLEGE	8876624584
31	DURGA CHETRY	LAKHIMPUR GIRLS COLLEGE	8723024728
32	PUNAM DAS	LAKHIMPUR GIRLS COLLEGE	7896900605
33	ROSHNI SINGH	LAKHIMPUR GIRLS COLLEGE	9678343843
34	HANGMA BASUMATARY	IGSSS (NGO)	7578060045
35	BIMAL TURI	PAD (NGO)	7896377181
36	UTTAM NAG	PAD (NGO)	8876926216
37	DEBAJIT BHUYAN	WE FOR YOU (NGO)	9613629157
38	JAGADISH BARUAH	WE FOR YOU (NGO)	9577746383
39	PREMKANTA PEGU	BORDUBI MOLUAL, NLP	8134037985
40	BINARAM DOLEY	BORDUBI MOLUAL, NLP	9707091243
41	LAKHINATH TAYUNG	BORDUBI MOLUAL, NLP	9508414265
42	CHILKUMAR DOLEY	BORDUBI MOLUAL, NLP	8822234333
43	NIRADA PEGU	BORDUBI MOLUAL, NLP	8753950355
44	RANITA PEGU	BORDUBI MOLUAL, NLP	8253857039
45	SOBI MORANG	BORDUBI CHANONG, NLP	9864624883

Annexure VII

AAPDA MITRA VOLUNTEERS LIST

Sl. No	Name of Volunteer	Circle Name	Address	Contact No
1	Dipankar Gogoi	Kadam	Horiyani, Boginadi	6000462905
2	Lila Magar	Kadam	Kuhiyar Bari, Pothalipam	7637995336
3	Chandeswar Sonowal	Kadam	Gagaldubi Majgaon, Borkhelia	6000928380
4	Lakhyanath Taku	Kadam	No 2 Ghagar Mukh, Gereki	9957252274
5	Biswajit Narah	Kadam	Kadam Mising	8124805482
6	Sanjib Pegu	Kadam	No 1 Kawoimari, Bodhakara	9678272153
7	Madhab Bharali	Kadam	Thekeraguri	8812035438
8	Sahid Ali	North Lakhimpur	Dhakuakhania, Angerkhowa	9864270044
9	Pankaj Tayung	North Lakhimpur	Ahuchaul Gaon, Charaimoria	8638902415
10	Tarun Das	North Lakhimpur	Amtola Pokadol, Amtola	6001898527

11	Biswajyoti Saikia	North Lakhimpur	Bocharia Gaon, Azad	6001898527
12	Dipenjit Gogoi	North Lakhimpur	Hatilung Bantow, Khelmati	6001612715
13	Raju Konwar	North Lakhimpur	Konwar Gaon, Moidomia	8721808359
14	Priyatam Khargharia	North Lakhimpur	Bowalguri Jorhotia, Bogolijan	9706909960
15	Swapan Bhaumik	Nowboicha	Bishnupur, Haribor Naharani	9678998087
16	Deben Payeng	Nowboicha	Ahumoni	9365250390
17	Shashiram Kaman	Nowboicha	Ranga Pathar, Ahumoni	6001587233
18	Sukesh Mandal	Nowboicha	Konwarpur, Kolakhowa	6001259244
19	Nijam Ali	Nowboicha	Dighpukhuri, Dolohat	8876749493
20	Ajay Sarkar	Nowboicha	Dolohat	6901436708
21	Himanta Hazarika	Dhakuakhana	Na Modarguri, Neogaghuli	7636046770
22	Manuranjan Chutiya	Dhakuakhana	Modarguri, Neogaghuli	9365375015
23	Bipul Hazarika	Dhakuakhana	Modarguri, Neogaghuli	6003485935
24	Suresh Patir	Dhakuakhana	Bakulguri	9365766459
25	Latumoni Boruah	Dhakuakhana	Dewalia, Gobindapur	7636938358
26	Nilutpal Boruah	Dhakuakhana	Dewalia, Gobindapur	9101067989
27	Hemen Boruah	Dhakuakhana	Dewalia Gaon	8812095552
28	Gadadhar Pegu	Dhakuakhana	Bagoriguri	8011978414
29	Abhinash Pawe	Narayanpur	Temera, Bordeuri	7086234850
30	Jitu Pawe	Narayanpur	Temera, Bordeuri	8134977441
31	Mridul Pawe	Narayanpur	Temera, Bordeuri	9678394981
32	Dulal Pawe	Narayanpur	Chamaguri, Mermukh	6002538227
33	Luhit Morang	Narayanpur	Chamaguri, Mermukh	7896818725
34	Rupo Pratim Morang	Narayanpur	Chamaguri, Mermukh	6001494165
35	Anil Saikia	Narayanpur	No 2 Motia, Pothali Pahar	6002681941
36	Aditya Pegu	Subansiri	Chatiyana, Bogum	6000160137
37	Tulan Patir	Subansiri	Bilmukh	6002638341
38	Probin Medak	Subansiri	Sumani Medak, Subansiri	9613753569
39	Manuram Medak	Subansiri	Swani Medak, Subansiri	600318325
40	Kishur Narah	Subansiri	Bajirchuk, Kaligaon	9101971516
41	Raju Singari	Subansiri	Majigaon, Bordoibam	9678217683
42	Nikunja Chutia	Subansiri	Napam, Bordoibam	9101573933
43	Bhaskar Doley	Bihpuria	Badati	8016953982
44	Ajoy Pegu	Bihpuria	No 2 Dahgharia	6001885705
45	Nandan Kalita	Bihpuria	Madhupur	9101139097
46	Bimal Saikia	Bihpuria	Sakupara	9365932118
47	Jadumoni Borah	Bihpuria	Kulabil Mornoi Nepali	9864253758
48	Pabitra Pegu	Bihpuria	No 2 Dahgharia	8011266216

Annexure VIII

CIRCLE QUICK RESPONSE TEAM (CQRT):-

SI No	NAME OF MEMBER	CIRCLE	ADDRESS	Contact No
1	SRI MRIGANKA DUTTA	DHAKUAKHANA	VILL: NA PANI GAON	7086851557
2	SRI PULIN KALITA	DHAKUAKHANA	VILL: AMULAPATTY	8811818303
3	SRI MOHAN DOLEY	DHAKUAKHANA	VILL: KEKURI PAMUA	8761066399
4	SRI NIPEN PATIR	DHAKUAKHANA	VILL: BOGORIGURI	9508905966
5	SMT. JOYA SENAPATI	DHAKUAKHANA	VILL: KALAKATA	6000470060
6	SRI RAJDEEP GOGOI	DHAKUAKHANA	VILL: NO. 1 HILOIDARI	6002845792
7	SRI PRAFULLA DUTTA	DHAKUAKHANA	VILL: NA PANI GAON	9957000343
8	SMT. NAYANMONI DEORI	DHAKUAKHANA	VILL: KATHARBARI	8133842809
9	NANDAN KALITA	BIHPURIA	VILL-MADHUPUR,	7035697778
10	PAPU BORAH	BIHPURIA	VILL-GANDHASORIATI,	6001515587
11	NABAJYOTI GOGOI	BIHPURIA	BIHPURIA WARD NO. 3,	8822103440

12	PRANAB SAIKIA	BIHPURIA	VILL-RAJBARI,	9854290431
13	JYOTI LAGACHU	BIHPURIA	VILL-KANIAJAN,	8812899454
14	DIPAK SAIKIA	BIHPURIA	VILL-BHOGPURIA,	8876558899
15	DIPJYOTI GOGOI	BIHPURIA	VILL- SONARI GAON,	9101283068
16	BROJEN BORUAH	BIHPURIA	VILL-BHOGPURIA,	9365483104
17	ABHINASH PAWE	NARAYANPUR	--	7086234850
18	BULTAN DUTTA	NARAYANPUR	--	9859417781
19	HEMADHAR GOGOI	NARAYANPUR	--	9859252721
20	JITU PAWE	NARAYANPUR	--	813497741
21	KARUNA BARUAH	NARAYANPUR	--	8471926779
22	BHUPEN HAZARIKA	NARAYANPUR	--	7002399132
23	NABAJIT BORAH	NARAYANPUR	--	7086821463
24	RANJIT BARUAH	NARAYANPUR	--	8638469061
25	SHIVA SAIKIA	NORTH LAKHIMPUR	--	6003427631
26	MADAN BORAH	NORTH LAKHIMPUR	--	6003163542
27	DEEPAK KALITA	NORTH LAKHIMPUR	--	8135934778
28	MITHUN DOLEY	NORTH LAKHIMPUR	--	8133932481
29	JONMONI NATH	NORTH LAKHIMPUR	--	97063 56522
30	RAJU BASUMATARY	NORTH LAKHIMPUR	--	8811064132
31	LOHIT NEOG	NORTH LAKHIMPUR	--	60022 39467
32	PANKAJ HAZARIKA	NORTH LAKHIMPUR	--	7002065374
33	DURGA HATI BORUAH	SUBANSIRI	VILL- DAKHIN GAON	6000810715
34	BIDYADHAR TAID	SUBANSIRI	VILL- NAMONI BARKHAMUKH	7086948178
35	MUNINDRA MEDAK	SUBANSIRI	VILL- MEDAK GAON	6000279850
36	RANJAN KHANIKAR	SUBANSIRI	VILL- KECHERUGURI	9101857109
37	NIKHAL RANJAN BORAH	SUBANSIRI	VILL- KECHERUGURI	6001321282
38	PULIN CHUTIA	SUBANSIRI	VILL- CHINAI GAON	7002317102
39	HIMANSU BORUAH	SUBANSIRI	VILL- PHUKAN GAON	7002149746
40	TILAK MEDAK	SUBANSIRI	VILL- MEDAK GAON	8761015514
41	MONUJ MILI	NOWBOICHA	--	9957338471
42	BHASKAR BORAH	NOWBOICHA	--	9387852767
43	PHIRUSH PEGU	NOWBOICHA	--	8011265351
44	SHASHIRAM KAMAN	NOWBOICHA	--	6001587233
45	BISHAL BORAH	NOWBOICHA	--	9707676156
46	AJAY SARKAR	NOWBOICHA	--	6901436708
47	PRONALI DOLEY PEGU	NOWBOICHA	--	8876785337
48	RIMJIM BORUAH	NOWBOICHA	--	7896779591
49	HEMANTA SAIKIA	KADAM	VILL- BODHAKARA	6000753180
50	KUMUD HAZARIKA	KADAM	VILL-2 NO DHAKHIN RUPOHI	9101081115
51	ANANTA BORAH	KADAM	VILL- BADHAKARA	6003274042
52	MADINA PEGU	KADAM	VILL- BADHAKARA	6303582100
53	MENEJOR KULI	KADAM	VILL-DORGE	6001476859
54	PRIN NARAH	KADAM	VILL-DORGE	9834765063
55	BUDDHADEV CHUNGKRANG	KADAM	VILL- TAKUGAON	8099426957
56	ANI GOGOI CHETIA	KADAM	VILL-SARIONI GAON	9707911959

Annexure

Minutes of the Flood Preparedness Meeting, 2021

MINUTES OF FLOOD PREPAREDNESS MEETING OF DDMA HELD ON 15TH MARCH, 2022 AT 11:00 A.M AT THE CONFERENCE HALL, O/O THE DEPUTY COMMISSIONER, LAKHIMPUR

Members Present- Enclosed as Annexure-I

The meeting was chaired by Sri Sumit Sattawan, IAS, Deputy Commissioner and Chairman, District Disaster Management Authority (DDMA), Lakhimpur. At the outset, the Chairman welcomed all the members present in the meeting. Smt. Manorama Morang, ACS, Addl. Deputy Commissioner & CEO, DDMA narrated the objectives of the meeting and read out the minutes of the last year flood preparedness meeting.

After threadbare discussion of all aspects the following decisions were taken:-

1. All Circle Officers shall submit their Flood Action Plan by incorporating vulnerable villages/ mapping, village wise household details, Incident Response Team, Zonal Plan for management of relief & rescue operation, Designated Relief Camp details with GPS coordinates and its managements, Designated centre for Child Friendly Spaces with GPS Coordinates, Details of Infant baby/children of the flood affected villages, Details of Village Task Force, Details of AAPDA MITRA/ Bipod Bondhu volunteers, Work allotment to Lot Mandals, Raised Platforms/ Raised HTW, updated contact details of official/Lot Mandal/ Gaon Burhas, Details of Flood Early Warning System (Siren) of concerned Rev. Circle, Resource Inventories including name & contact details of Boats, JCBs, Tractors, Recovery Vans etc. to DDMA or before 9th April 2022.
Action- All Revenue Circle Officers, Lakhimpur.
2. All line departments shall submit their updated Departmental Flood Action Plan by incorporating Vulnerable mapping, Preparedness as per SOP mentioned in the DM Manual-2015, Manpower details with updated contact nos, Contact details of designated Nodal Officer, Emergency Management/ Response team with contact details, Resource Inventories, Search & Rescue equipments etc. on or before 8th April 2022 for preparation of District Flood Action Plan for onward submission to govt.
Action- All line departments, Lakhimpur
3. The Deputy Commissioner, Lakhimpur requested all Block Development Officers (BDOs) to identify all the vulnerable sites, minor bundhs, embankments, probable breaches point, etc that falls within their jurisdiction and take immediate necessary steps to repair or restore the same.
Action- All BDOs, Lakhimpur
4. Water Resources department shall maintain sufficient stock of empty cement bags and other flood fighting materials to face any emergency situation. They are directed to activate the village level embankment management committee and to conduct awareness meeting with the committee before flood season approaches. Further, they shall also visit the vulnerable points alongwith Field Officers and Gaon Burhas, falling within their jurisdiction and submit action taken reports.
Action - Executive Engineer, Water Resources department. North Lakhimpur & Dhakuakhana Divn.
5. PWD dept. shall engage their staff in the vulnerable locations round the clock for monitoring during the flood season. The concerned department would ensure that all major roads and bridges are maintained in proper- worthy condition so that surface communication during flood is not disrupted and flood relief measures not affected. If any roads damaged due to flood, the concerned departments should take immediate necessary steps to restore the disrupted roads for the greater interest of the public.
Action – Executive Engineer, PWRD, Lakhimpur, Nowboicha & Bihpuria Territorial Road Divn.
Executive Engineer PWD, Dhakuakhana Territorial Road Division, Dhakuakhana
Executive Engineer PWD ,NH Divn.
6. The District Agriculture Officer shall mobilize their field staff including ADOs to assess the affected agricultural lands during flood and report regularly to the concerned Circle office and District Administration within 24 hours. The Deputy Commissioner, Lakhimpur also requested District Agricultural Officer, Lakhimpur to assess the agricultural lands properly after receding water level and maintain wave wise assessment details for further onward submission to the Govt.
Action - District Agriculture Officer, Lakhimpur.


Deputy Commissioner
Lakhimpur

7. The Veterinary department shall organize Veterinary Vaccination camps for pre/during/after flood as per SOP. DVO, Lakhimpur, should keep sufficient quantity of Cattle feed/Green fodder in advance so that flood affected people can easily access the sufficient quantities during emergency situations. The Deputy Commissioner, Lakhimpur requested the District Veterinary officer, Lakhimpur to prepare and submit Action plan for safety of livestock and maintain adequate stock of medicine for animals in the district during entire flood season so that no fear of outbreak of infectious diseases becomes prominent due to poor management.
Action - District Veterinary Officer, Animal Husbandry & Veterinary Dept., Lakhimpur.
8. The Health dept. would keep sufficient stock of life saving drugs and activate Flood Emergency Team during Flood season. They shall also organize medical health camp in the flood affected areas as well as relief camps.
Action - Joint Director of Health Services, Lakhimpur.
9. The Public Health Engineering dept. shall keep sufficient stock of water purifying tablets (Halogen) and packets of drinking water which will be distributed to the flood affected areas during and post flood. The concerned department would also ensure prevention of disease and epidemic. The PHE department is also instructed to keep ready Truck Mounted Mobile Water Treatment Plant for use any eventualities during flood. They shall also be responsible for cleaning surrounding environment after distribution of water packets.
Action - Executive Engineer, Public Health Engineering dept, Lakhimpur & Ghilamara Divn.
10. All Circle Officers are requested to revise the Circle Level Task Force and ensure that all damage proposals should be certified by the Circle Level Task Force. They shall also verify the list of affected beneficiaries pertaining to RG/Ex- Gratia, etc as per SDRF norms personally before sending proposal so that no affected beneficiaries can left out or in duplicate.
Action - All Revenue Circle Officers, Lakhimpur
11. Inland Water Transport dept shall uses Marine engine boats during flood. And also submit an updated status of registered machine boats showing owners name, contact nos with capacity of the boats, sufficient numbers of lifebuoys and fire extinguishers to ensure safety of the passengers traveled by the boats to DDMA, Lakhimpur on or before 9th April 2021. The Deputy Commissioner, Lakhimpur asked IWT department to keep close coordination with District Administration in order to the plying of vessels in the river route during flood season and to take prompt steps to bring sufficient machine boats from Bogibeel site, (Dibrugarh) and place the same in suitable locations/ Ghats of the district for transportation, flood relief and other rescue operations. Further, Addl. Deputy Commissioner cum CEO, DDMA instructed all Circle Officers to collect boats requisition forms in advance from DM Branch, DCs Office, Lakhimpur for the ensuing flood season.
Action - Inland Water Transport dept. Lakhimpur unit and All Revenue Circle Officers, Lakhimpur.
12. All line departments were requested to submit their flood damages report as per prescribed format within 24 hours directly to concern Circle Officers, and Circle Officers will compile the report and submit the same to DDMA or District Emergency Operation Centre (DEOC), Lakhimpur by 10:30 am positively for onward submission to the Govt. A copy of Reporting format is also attached herewith for ready reference.
Action - All Revenue Circle Officers, All BDOs and all line departments.
13. Deputy Director, Lakhimpur, Food & Civil Supplies and Consumer Affairs, was directed to ensure maintenance of adequate stock of food items and other essential commodities. He shall maintain close liaison with the Food Corporation of India and all other notified suppliers so that they are in a position to supply requisite amounts of food stuff during the period of flood season. He shall also keep sufficient buffer stock of food grains and Kerosene/Petrol/Diesel for any eventualities. He will also take necessary steps for allocation of PDS wheat/ Rice Bran for buffer stock for meeting up the emergency requirement of cattle feed for flood affected animals.
Action - Food & Civil Supplies and Consumer Affairs, North Lakhimpur.


 Deputy Commissioner
 Lakhimpur

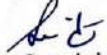
14. The Deputy Commissioner & Chairman DDMA, Lakhimpur directed all line departments to prepare themselves as per Incident Response System and follow as per Disaster Management Manual 2015 for any eventualities and if so found fail during emergency, action will be taken against them as per DM Act 2005
Action – All line departments.

15. All Circle Officers, Lakhimpur are requested to instruct their Field Officers, DM, Lakhimpur to collect photographs of all damages and reports properly (both hard & soft copy) and submit it to DDMA, Lakhimpur for further necessary action.
Action – All Revenue Circle Officers, Lakhimpur.

16. The Chairman requested all line departments to submit status report on the damages caused by flood 2021 in the next DDMA meeting.
Action – All line departments.

At the end the Deputy Commissioner requested everyone to work as per action plans submitted and in close coordination with each other as a team.


The meeting ended with a vote of thanks from the chair.


Deputy Commissioner
& Chairman, DDMA
Lakhimpur, North Lakhimpur
Dated. 9/03/2022

Memo No: LDM(R)1/NC/2022#6
Copy for information to:-

-A-

1. The Commissioner & Secretary, Revenue & DM Department, Dispur.
2. The Chief Executive Officer, ASDMA, Guwahati, Dispur.
3. The Commissioner, North Assam Division, Tezpur.
4. To all Additional Deputy Commissioners, North Lakhimpur.
5. The Superintendent of Police, Lakhimpur.
6. All Members present.


Deputy Commissioner
& Chairman, DDMA
Lakhimpur, North Lakhimpur

F.No.33-03/2020-NDM-I (Vol-II)
Government of India
Ministry of Home Affairs
(Disaster Management Division)

.....
'C' Wing, 3rd Floor, NDCC-II,
Jai Singh Road, New Delhi.
Dated, the 10th October, 2022

To

- (i) The Chief Secretaries of All States
(ii) The Relief Commissioners/Secretaries (DM) of all States.

Sub: Items and Norms of assistance from the State Disaster Response Fund (SDRF) and the National Disaster Response Fund (NDRF) for the period 2022-23 to 2025-26 - regarding.

Sir/Madam,

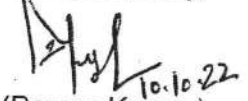
I am directed to refer to this Ministry's letter no 33-03/2021-NDM-I dated 12.01.2022(<https://ndmindia.mha.gov.in/images/gallery/Guidelines%20SDRF%20&%20NDRF.PDF>) and to state that based on the recommendations of the Fifteenth Finance Commission (FFC) on financing of disaster risk management and the report of the Expert Committee set up by this Ministry, the Government of India has revised the items and norms for assistance from SDRF and NDRF. The FFC has recommended three sub-windows of (i) Response & Relief; (ii) Recovery & Reconstruction; and (iii) Preparedness & Capacity Building, within SDRF and NDRF. Accordingly, the items and norms of expenditure have been divided in these 3 sub-windows. The approved list of items and norms for assistance from SDRF and NDRF in the wake of notified natural disasters is annexed (English and Hindi), which will be effective from the financial year 2022-23.

2. The revised items and norms is also available on the website of Disaster Management Division of the Ministry of Home Affairs i.e. www.ndmindia.mha.gov.in.

3. This supersedes Ministry of Home Affairs earlier letters No.32-7/2014-NDM-I dated the 8th April, 2015; No. 33-4/2020-NDM-I dated 14.03.2020, 28.03.2020, 14.07.2020, 23.09.2020, 15.04.2021 & 25.09.2021; No. 33-08/2020-NDM-I dated 27.05.2020; and No.04-01/2018-NDM-I dated 01.12.2020, on the subject.

Encl: As above

Yours faithfully,



(Pawan Kumar)

Director (DM-I)

Tel: 23438123

E-mail: mk.pawan65@gov.in

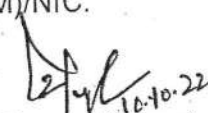
Copy for information and necessary follow up action to:

1. Accountant General of all State Governments.
2. Comptroller & Auditor General, (CAG), New Delhi.
3. Controller & Auditor General, (CAG), New Delhi.
4. Resident Commissioners of State Governments

....2/-

Distribution:

1. Ministry of Finance, Department of Expenditure [Addl. Secretary (FCD)], North Block, New Delhi.
2. Ministry of Agriculture, Joint Secretary (DM), Krishi Bhawan, New Delhi.
3. Member Secretary, National Disaster Management Authority, NDMA Bhawan, Safdurjung Bhawan, New Delhi.
4. All concerned Central Ministries/Departments/Organizations.
5. PMO/Cabinet Secretariat.
6. PS to HM/PS to MOS(N)
7. Sr. PPS to Home Secretary/Addl. Secretary (DM & FFR)/Joint Secretary (DM)/NIC.


16.10.22
(Pawan Kumar)
Director (DM-I)
Tel: 23438123

E-mail: mk.pawan65@gov.in

REVISED LIST OF ITEMS AND NORMS OF ASSISTANCE FROM STATE DISASTER RESPONSE FUND (SDRF) AND NATIONAL DISASTER RESPONSE FUND (NDRF)

(Period 2022-23 to 2025-26, MHA Letter No. 33-03/2020-NDM-I Dated 10.10.2022)

S.No.	Items	Norms of Assistance
A	Response & Relief [40% of State Disaster Risk Management Fund (SDRMF) i.e. equal to 50% of SDRF allocation for the year]	
1	Gratuitous Relief	
	a) Ex-Gratia payment to families of deceased persons.	Rs. 4.00 lakh per deceased person, including those involved in the relief operations or associated in preparedness activities, subject to the certification regarding cause of death from the appropriate authority.
	b) Ex-Gratia payment for loss of a limb or eye(s).	Rs. 74,000/- per person, when the disability is between 40% and 60%. Rs. 2.50 lakh per person, when the disability is more than 60%. Subject to certification by a doctor from a hospital or dispensary of Government, regarding the extent and cause of disability.
	c) Grievous injury requiring hospitalization	Rs. 16,000/- per person requiring hospitalization for more than a week. Rs. 5400/- per person requiring hospitalization for less than a week. Note: Injured persons getting treatment under the 'Ayushman Bharat' Yojna, will not be eligible for relief under this item.
	d) Clothing and utensils/ household goods for families, whose houses have been washed away/ fully damaged/severely inundated for more than two days due to a natural calamity.	Rs. 2,500/- per family, for the loss of clothing. Rs.2,500/- per family, for loss of utensils/ household goods.
	e) Gratuitous relief for families whose livelihood is seriously affected.	Gratuitous Relief (GR) for families, whose livelihood is seriously affected will be provided to two adults members of the affected family as per actual rate of MNREGA per day or average rate of all States/UTs per day, whichever is lower. For this purpose, notification issued by Ministry of Rural Development from time to time, is to be referred for calculating average rate. The relief amount should be disbursed

		<p>through DBT/cash(In case of exigency of the situation only) or the State Government may provide this relief in kind.</p> <p>State Govt. will certify that identified beneficiaries are not housed in relief camps, during the period GR is provided. Further, the State Government will provide the basis and process for arriving at such beneficiaries, district-wise.</p> <p>Period for providing gratuitous relief will be as per the assessment of the State Executive Committee (SEC) and the Central Team (in case of NDRF). The default period of assistance will be upto 30 days, which may be extended upto 60 days in the first instance, if required, and subsequently upto 90 days in case of drought/ pest attack. Depending on the ground situation, the SEC can extend the time period beyond the prescribed limit. Provided that expenditure on this account, in no case, should exceed 25% of SDRF allocation under this window (Response & Relief) for the year.</p> <p>Further, to ensure transparency, the list of persons to whom Gratuitous Relief is provided, should be uploaded on the website of the State Government. The State Government shall notify the basis and proof for the identification of beneficiaries in a transparent manner.</p>
2.	Search & Rescue Operations	
	(a) Cost of search and rescue measures/ evacuation of people affected/ likely to be affected.	<p>As per the actual cost incurred, assessed by SEC and recommended by the Central Team (in case of NDRF).</p> <p>By the time the Central Team visits the affected area, these activities may be already over. Therefore, the SEC and the Central Team can recommend actual/ near-actual costs.</p>
	(b) Hiring of boats and other essential equipments for carrying immediate relief and saving lives.	<p>As per the actual cost incurred, assessed by SEC and recommended by the Central Team (in case of NDRF).</p> <p>The quantum of assistance will be limited to the actual expenditure incurred on hiring boats and other essential equipment required for rescuing stranded people and thereby saving human lives during a notified natural calamity.</p>
3	Relief Measures	
	(a) Provision for temporary accommodation, food, clothing, medical care, Gen-set etc. for	<p>As per actual cost incurred, and assessed by SEC and recommended by the Central Team (in case of NDRF), for a period upto 30 days. The</p>

	people affected/ evacuated and sheltered in relief camps.	SEC would need to specify the number of camps, their duration and the number of persons in camps. In case of continuation of a calamity like drought, or widespread devastation caused by earthquake or flood etc., this period may be extended to 60 days. Depending on the ground situation, the SEC can extend the time period beyond the prescribed limit. Provided that expenditure on this account, in no case, should exceed 25% of SDRF allocation under this window (Response & Relief) for the year. Medical care to be provided from National Health Mission (NHM).
	(b) Air dropping of essential supplies and rescue by Air Force	As per actual cost incurred, assessed by SEC and recommended by the Central Team (in case of NDRF). The quantum of assistance will be limited to actual amount raised in the bills by the Ministry of Defence for airdropping of essential supplies and rescue operations only.
	(c) Provision of emergency supply of drinking water.	As per actual cost, based on the assessment of need by SEC and recommended by the Central Team (in case of NDRF), up to 30 days, which may be extended upto 90 days in case of drought. Depending on the ground situation, the SEC can extend the time period beyond the prescribed limit. Provided that expenditure on this account, in no case, should exceed 25% of SDRF allocation under this window (Response & Relief) for the year.
4.	Clearance Of Affected Areas	
	a) Clearance of debris in public areas.	As per actual cost, for a period upto 30 days from the date of start of the work, based on assessment of need by SEC for the assistance to be provided under SDRF and as per the assessment of the Central team for assistance to be provided under NDRF.
	b) Draining off flood water in affected areas ¹	As per the actual cost within 30 days from the date of start of the work based on assessment of need by SEC for the assistance to be provided under SDRF and as per assessment of the Central team (in case of NDRF).
	c) Disposal of dead bodies/ Carcasses ¹	As per the actual cost, based on assessment of need by SEC and recommendation of the Central Team (in case of NDRF).
5	Agriculture	
(i)	Assistance to small & marginal farmers having landholding upto 2 ha	

M. J.

(A)	Assistance for land and other loss	
	a) De-silting of agricultural land (where thickness of sand/ silt deposit is more than 3", to be certified by the competent authority of the State Government.)	Rs 18,000/- per hectare for each item. Above is subject to a minimum assistance of not less than Rs. 2,200/- per farmer. (Subject to the condition that no other assistance/ subsidy has been availed of by/ is eligible to the beneficiary under any other Government Scheme)
	b) Removal of debris on agricultural land in hilly areas	
	c) De-silting/ Restoration/ Repair of fish farms	
	d) Loss of substantial portion of land caused by landslide, avalanche, change of course of rivers.	Rs 47,000/- per hectare to only those small and marginal farmers whose ownership of the land is legitimate as per the revenue records. Above is subject to a minimum assistance of not less than Rs. 5,000/- per farmer
(B)	Input subsidy (where crop loss is 33% and above)	
	a) For agriculture crops, horticulture crops and annual plantation crops	Rs. 8,500/- per ha. in rainfed areas. Above is subject to a minimum assistance of not less than Rs.1,000/- per farmer and restricted to sown areas. Rs. 17,000/- per ha. in assured irrigated areas. Above is subject to a minimum assistance of not less than Rs.2,000/- per farmer and restricted to sown areas.
	b) Perennial crops/Agro forestry (Plantation in own farmland)	Rs. 22,500/- ha. for all types of perennial crops/ Agro forestry (Plantation in own farmland), subject to a minimum assistance of not less than Rs. 2,500/- per farmer and restricted to sown areas.
	c) Sericulture	Rs. 6,000/- per ha. for Eri, Mulberry, Tussar Rs. 7,500/- per ha. for Muga. Above is subject to a minimum assistance of not less than Rs.1000/- per farmer and restricted to sown areas.
(ii)	Input subsidy to farmers having more than 2 Ha of landholding	Rs. 8,500/- per hectare in rainfed areas and restricted to sown areas. Rs. 17,000/- per hectare for areas under assured irrigation and restricted to sown areas. Rs. 22,500/- per hectare for all types of perennial crops/ trees including agro forestry (Plantation in own farmland) and restricted to sown areas.

Handwritten signature

		Assistance may be provided where crop loss is 33% and above, subject to a ceiling of 2 ha. per farmer.
	Note: Assistance for input subsidy under item No. 5(i)(B) and 5(ii) will be adjusted to the extent of insurance claim received under the Prime Minister Fasal Bima Yojna (PMFBY), for the instant calamity.	
6.	Animal Husbandry - Assistance To Small And Marginal Farmers And Landless Livestock Owners	
	i) Assistance for the loss of milch animals, draught animals or animals used for haulage.	<p>Milch Animals-</p> <p>Rs. 37,500/- Buffalo/ cow/camel/ yak/ Mithun etc. Rs. 4,000/- Sheep/ Goat/ Pig</p> <p>Draught animals -</p> <p>Rs. 32,000/- Camel/ horse/ bullock etc. Rs. 20,000/- Calf/Donkey/ Pony/ Mule/ Heifers</p> <p>The assistance may be restricted for the actual loss of economically productive animals due to notified natural calamity and will be subject to a ceiling of 3 large milch animals and /or 30 small milch animals or 3 large draught animals and/or 6 small draught animals per household irrespective of whether a household has lost a larger number of animals.</p> <p>(Claim for loss of animals will be considered only if number and type of animals owned by Small and Marginal Farmers/Landless Livestock Owners are registered with local/designated authorities.)</p> <p>Poultry:- Poultry @ 100/- per bird subject to a ceiling of an assistance of Rs 10,000/- per beneficiary household. The death of the poultry birds should be on account of a natural calamity.</p> <p>Note: - Relief under these norms is not eligible if the assistance is available from any other Government Scheme, e.g. loss of birds due to Avian Influenza or any other diseases for which the Department of Animal Husbandry has a separate scheme for compensating the poultry owners.</p>
	ii) Provision of fodder / feed concentrate including water supply and medicines in cattle camps.	<p>Large animal - Rs. 80/- per day. Small animal - Rs. 45/- per day.</p>

	<p>Explanation: It will also include existing Gaushalas, if authorized by the State Government by Notification or Government Order, to act as a cattle camp subject to the following conditions:-</p> <p>(i) During the period of calamity, District Administration will assess the requirement of cattle shelter and number of gaushala required to be notified as cattle shelter in the District/Tehsil. After obtaining the base-line information on the cattle already sheltered and the number of more cattle it can accommodate, Gaushala may be notified as cattle shelter.</p> <p>(ii) The notified gaushala shall maintain a separate account of the additional cattle belonging to SMF and landless labourers for the notified drought period. The consolidated list of SMF and landless beneficiaries with number and types of animals will be displayed on the notice board of Gram Panchayat, Block, Tehsil and in the office of Sub-Divisional Magistrate and District Magistrate as well as State/ District web-site for the purpose of verification and social audit.</p> <p>(iii) SDRF funds will only be released to such notified gaushala on reimbursement basis and will be limited to list of individual beneficiaries notified as in Sl.No. (ii) above.</p>	<p>Period for providing relief will be as per the assessment of the SEC and the Central Team (in case of NDRF). The default period for assistance will be for the period of calamity upto 30 days, which may be extended upto 60 days in the first instance and in case of severe drought up to 90 days. Depending on the ground situation, the SEC can extend the time period beyond the prescribed limit. Provided that expenditure on this account, in no case, should exceed 25% of SDRF allocation under this window (Response & Relief) for the year.</p> <p>Based on assessment of need by SEC and recommendation of the Central Team, (in case of NDRF) consistent with estimates of cattle as per Livestock Census and subject to the certificate by the competent authority about the requirement of medicine and vaccine being calamity related.</p>
	<p>iii) Transport of fodder to cattle outside cattle camp</p>	<p>As per actual cost of transport during notified calamity, based on assessment of need by SEC and the recommendation of the Central Team (in case of NDRF), consistent with estimates of cattle as per Livestock Census.</p>
<p>7</p>	<p>Fishery</p> <p>i) Assistance to Fisherman for repair / replacement of non-mechanized boats and damaged/ lost nets.</p> <p>(This assistance will not be provided if the beneficiary is eligible or has availed of any subsidy/</p>	<p>Rs. 6,000/- for repair of partially damaged boats only</p> <p>Rs. 3,000/- for repair of partially damaged net</p> <p>Rs.15,000/- for replacement of fully damaged boats</p>

MW

	assistance, for the instant calamity, under any other Government Scheme.)	Rs. 4,000/- for replacement of fully damaged net (Assistance under this item will be adjusted to the extent of insurance claim, if any, received by the fisherman, under any insurance scheme, for the instant calamity).
	ii) Input subsidy for fish seed farm to Small and Marginal Farmers	Rs. 10,000/- per hectare. This assistance will not be provided if the beneficiary is eligible or has availed of any subsidy/ assistance, for the instant calamity, under any other Government Scheme, except the one time subsidy provided under the Scheme of Ministry of Fisheries, Animal Husbandry & Dairying.
8	Handicrafts/Handloom – Assistance To Artisans	
	i) For replacement of damaged main functional tools/ equipments	Rs. 5,000/- per artisan for equipments. Subject to certification by the competent authority designated by the Government about damage and its replacement.
	ii) For loss of raw material/ goods in process/ finished goods	Rs. 5,000/- per artisan for raw material. Subject to certification by Competent Authority designated by the State Government about loss and its replacement.
9	Locust Control	
	Hiring of vehicles, tractors, with spray equipments for spraying of plant protection chemicals for pest control, hiring of water tankers and purchase of plant protection chemicals for locust control.	As per the actual cost, based on the assessment of need by the SEC and recommended by the Central Team (in case of NDRF). The quantum of assistance will be limited to the actual expenditure incurred on hiring vehicles, tractors with spray equipments for spraying of plant protection chemicals for locust control during locust attack. However, expenditure on this account, in no case, should exceed 25% of SDRF allocation under this window (Response & Relief) for the year.
B.	Recovery & Reconstruction: (30% Of SDRMF i.e. equal to 37.50% of SDRF allocation for the year)	
10	Housing	
	a) Fully damaged/ destroyed houses and severely damaged houses	

Mak

	i) Pucca house	Rs. 1,20,000/- per house, in plain areas.,
	ii) Kutcha House	Rs. 1,30,000/- per house, in hilly areas.
	b) Partially Damaged Houses (Other than huts) where the damage is at least 15%	
	i) Pucca house	Rs. 65,00/- per house
	ii) Kutcha House	Rs. 4,000/- per house,
	c) Damaged/ destroyed huts:	Rs. 8,000/- per hut, (Hut means temporary, make shift unit, inferior to Kutcha house, made of thatch, mud, plastic sheets etc. traditionally recognized as hut by the State/ District authorities.) Note: The damaged house/hut should be an authorized construction, duly certified by the Competent Authority of the State Government.
	e) Cattle shed attached with house	Rs. 3,000/- per shed,
11	Infrastructure [Repair/restoration(of immediate nature) of damaged infrastructure]	
	(1) Roads & bridges, which may include the following activities:	Assessment of requirements: Based on the assessment of need, as per States' notified schedule of rates for repairs, by SEC and recommendation of the Central Team (in case of NDRF). In case of repair of roads, assistance will be given based on the notified Ordinary Repair (OR) and Periodical Renewal (PR) of the State. In case OR & PR is not available, then assistance will be provided as per rate prescribed in this item. However, in any case, the assistance will be provided at the rate whichever is lower. Prescribed rate are as under:-
	i) Filling up of breaches and potholes, use of pipe for creating waterways, repair and stone pitching of embankments.	
	ii) Repair of breached culverts.	
	iii) Providing diversions to damaged/washed out portions of bridges to restore immediate connectivity.	
	iv) Temporary repair of approaches to bridges/embankments of bridges, repair of damaged railing bridges, repair of causeways to restore immediate connectivity, granular sub base, over damaged stretch of roads to restore traffic.	<ul style="list-style-type: none"> ➤ Repairs of State Highways /Major District Roads(MDR) <ul style="list-style-type: none"> - in normal areas -- @ Rs. 1.0 lakh /km ; - in hilly areas -- @ Rs. 1.25 lakh /km ; ➤ Repairs of Rural/village Roads with culverts <ul style="list-style-type: none"> - in normal areas -- @ Rs. 60,000/- km ; - in hilly areas -- @ Rs. 75,000 / km ; ➤ Repairs of RCC Culvert/Bridge <ul style="list-style-type: none"> - in normal areas -- @ Rs 60,000 per culvert; - in hilly areas -- @ Rs 75,000/- per culvert.

	<p>(2) Drinking Water Supply Schemes, which may include the following activities:-</p> <p>i) Repair of damaged platforms of hand pumps/ring wells/spring-tapped chambers/public stand posts, cisterns.</p> <p>ii) Restoration of damaged stand posts including replacement of damaged pipe lengths with new pipe lengths, cleaning of clear water reservoir (to make it leak proof).</p> <p>iii) Repair of damaged pumping machines, leaking overhead reservoirs and water pumps including damaged intake-outtake structure, approach gantries/jetties.</p>	<p>- Damaged drinking water supply schemes will be eligible for assistance as per actual, subject to a ceiling of Rs 2.00 lakh per damaged scheme.</p> <p>- Cleaning of Community drinking water wells as per actual, subject to a ceiling of Rs 10,000/ per well</p>
	<p>(3) Minor Irrigation Schemes, which may include the following activities:</p> <p>i) Immediate repair of damaged canal structures and earthen/masonry works of tanks and small reservoirs with the use of cement, sand bags and stones.</p> <p>ii) Repair of weak areas such as piping or rat holes in dam walls/ embankments.</p> <p>iii) Removal of vegetative material/building material/debris from canal and drainage system.</p> <p>iv) Repair of embankments of minor irrigation projects.</p>	<p>In case of repairs of minor Irrigation works, assistance will be given as per the schedule of rates (SOR) for repairs notified by the concerned State.</p> <p>In case SOR is not available, assistance for irrigation scheme/ canal will be provided as per actuals, subject to the ceiling of Rs 2.00 lakh per damaged minor scheme.</p> <p>Note:- However, in any case, the assistance will be provided at the rate whichever is lower.</p> <p>Assistance for restoration of damaged embankment of minor irrigation projects will be at par with the case of similar rural roads, subject to the stipulation that no duplication would be done with any ongoing schemes.</p>
	<p>(4) Power (only limited to immediate restoration of electricity supply in the affected areas):</p> <p>Damaged Poles/conductors and transformers upto 11 kv.</p>	<p>Regarding repair of damaged power sector, assistance will be given for the damaged conductors, poles and transformers upto the level of 11 KV and LT lines with bare conductor, as per details hereunder:</p> <p>➤ The rate of assistance will be:</p> <ul style="list-style-type: none"> - Rs.5000/pole; - Rs. 0.50 lakh per km for repairing of damaged LT lines; - Rs.1.00 lakh for replacement of one damaged distribution transformer.

[Handwritten signature]

		(Note:-The above assistance will not be applicable for those items which can be re-used).
	(5) Schools Repair of damaged schools building	As per actual, subject to a ceiling of Rs 2.00 lakh per school.
	(6) Primary/Community Health Centres Repair of Primary/Community Health Centres	As per actual, subject to a ceiling of Rs 2.00 lakh per unit.
	(7) Community Assets Owned by Panchayat Temporary repair of Mahila Mandal, Yuva Kendra, Panchayat Ghar, Community Hall, Anganwadi, etc.	As per actual subject to a ceiling of Rs 2.50 lakh per unit.
C. Preparedness & Capacity Building (10% Of SDRMF i.e equal to 12.50% of SDRF allocation for the year)		
12.	Procurement of essential search, rescue and evacuation equipments including communication equipments, etc for response to disaster.	Expenditure from the preparedness and capacity building window will be governed by the Guidelines issued separately by the Ministry of Home Affairs for the Preparedness & Capacity Building window of SDRF/ NDRF.
13	Capacity Building	
D. State Specific Disasters		
	State specific disasters within the local context in the State, which are not included in the notified list of disasters eligible for assistance from SDRF/ NDRF, can be met from SDRF within the limit of 10% of the annual funds allocation of respective window the SDRF.	<p>Expenditure is to be incurred from SDRF only (and not from NDRF), as assessed by the SEC.</p> <p>The norm for various items will be the same as applicable to other notified natural disasters, as listed above;</p> <p>or</p> <p>In these cases, the scale of relief assistance against each item for 'local disaster' shall not exceed the norms of SDRF.</p> <p>The flexibility is to be applicable only after the State has formally listed the disasters for inclusion and has notified transparent norms and guidelines, with a clear procedure for identification of the beneficiaries for disaster relief for such local disasters', with the approval of SEC.</p>
E Items Not Covered under SDRF/NDRF		
	a) Colleges and other educational institutions buildings b) Major/medium Irrigation Schemes c) Flood control and anti Erosion Protection work	

- | |
|--|
| <ul style="list-style-type: none"> d) Hydro Power Project/HT Distribution systems/Transformers and sub stations e) High Tension Lines (above 11 kv) f) State Govt Buildings viz. departmental/office building, departmental/residential quarters, religions structures, patwarkhana, Court premises, play ground, forest bungalow property and animal/bird sanctuary etc. g) Long term/permanent restoration work h) Procurement of equipments/ machineries under NDRF i) National Highways j) Sectors such as Telecommunication and Power (except immediate restoration of power supply), which generate their own revenues, and also undertake immediate repair/restoration works form their own funds/resources, are excluded. |
|--|

Note:-

- (i) For assistance under NDRF for items at S. Nos. 2 (a), (b), 3 (a), (b), (c), 4 (a), (b), (c), 6 (ii), (iii), and 9, while actual expenditure is allowed, the State Government will provide the item-wise details of expenditure to the Inter-Ministerial Central Team (IMCT)/ Central Government.
- (ii) Ex-Gratia payment of Rs 50,000/- per deceased person, to next of kin of the deceased person, including those involved in the relief operations or associated in the preparedness activities, subject to the cause of death being certified as COVID-19, as per the guidelines jointly issued by the Ministry of Health and Family Welfare and the Indian Council of Medical Research on 3rd September, 2021, will be given as per guidelines on minimum relief issued by the National Disaster Management Authority (NDMA) dated 11.09.2021.

This ex-gratia assistance will be applicable from the date of first COVID-19 case reported in the country and will continue till de-notification of COVID-19 as a disaster or till further orders, whichever is earlier, to next of kin of the deceased due to COVID-19.

- (iii) There will be a Mid-Term review of the norms after 2 years, based on price level index.
- (iv) The State Governments are to take utmost care and ensure that all individual beneficiary-oriented assistance is necessarily/ mandatorily disbursed through Direct Benefit Transfer in the bank account of the beneficiary.
- (v) The scale of relief assistance against each item for all notified disasters including 'local disaster' should not exceed the norms of SDRF/ NDRF. Any amount spent by the State for such disasters over and above the ceiling, would be borne out of the resources of the State Government and not from SDRF.



राज्य आपदा मोचन कोष (एसडीआरएफ) और राष्ट्रीय आपदा मोचन कोष (एनडीआरएफ) से सहायता देने की मदों और मानदंडों की संशोधित सूची

[अवधि 2022-23 से 2025-26, गृह मंत्रालय का दिनांक 10 अक्टूबर, 2022 की पत्र संख्या 33-03/2020-एनडीएम-1 (खंड-II)]

क्रम सं.	मद	सहायता के मानदंड
क	मोचन एवं राहत [राज्य आपदा जोखिम प्रबंधन कोष(एसडीआरएमएफ) का 40% अर्थात् वर्ष के लिए एसडीआरएफ आबंटन के 50% के बराबर]	
1	आनुग्राहिक राहत	
	क) मृतकों के परिवारों को अनुग्रह राशि का भुगतान।	प्रत्येक मृतक के लिए 4.00 लाख रु । इसमें वे भी शामिल हैं जो राहत अभियानों में शामिल हैं अथवा तैयारी संबंधी कार्यकलापों से संबद्ध हैं। यह उपयुक्त प्राधिकारी द्वारा मृत्यु के कारण संबंधी प्रमाण के अध्यक्षीन है।
	ख) शरीर के किसी अंग (लिंब) अथवा आंख/आंखों की हानि होने पर अनुग्रह राशि का भुगतान।	प्रति व्यक्ति 74,000/-रु. , जब अपंगता 40% और 60% के बीच हो। प्रति व्यक्ति 2.50 लाख रु. , जब अपंगता 60% से अधिक हो। अपंगता की सीमा और उसके कारण के संबंध में सरकारी अस्पताल अथवा डिस्पेंसरी के डॉक्टर द्वारा किए गए प्रमाणन के अध्यक्षीन।
	ग) ऐसा गहरा जख्म जिसमें अस्पताल में भर्ती होने की आवश्यकता है	प्रति व्यक्ति 16,000/-रु. , जब एक सप्ताह से अधिक अवधि के लिए अस्पताल में भर्ती होने की आवश्यकता हो। प्रति व्यक्ति 5400/-रु. , जब एक सप्ताह से कम की अवधि के लिए अस्पताल में भर्ती होने की आवश्यकता हो। नोट: 'आयुष्मान भारत योजना' के तहत उपचार प्राप्त करने वाले व्यक्ति इस मद के तहत राहत के लिए पात्र नहीं होंगे।
	घ) किसी प्राकृतिक आपदा के कारण जिनके घर पानी में बह गए हैं/पूर्णरूप से क्षतिग्रस्त हो गए हैं/दो दिन से अधिक पानी में डूबे हुए हैं, उन परिवारों के लिए कपड़े और बर्तन/घरेलू सामान।	2,500/-रु. प्रति परिवार, कपड़ों की हानि के लिए। 2,500/- रु. प्रति परिवार, बर्तनों/घरेलू सामान की हानि के लिए
	ड.) ऐसे परिवार जिनकी आजीविका का साधन बुरी तरह से प्रभावित हुआ है, को आनुग्राहिक राहत	जिन परिवारों की आजीविका गंभीर रूप से प्रभावित हुई है, ऐसे प्रभावित परिवारों के दो वयस्क सदस्यों को मनरेगा की प्रतिदिन वास्तविक दर या सभी राज्यों/संघ राज्य क्षेत्रों की औसत दर, जो भी कम हो, के अनुसार आनुग्राहिक राहत प्रदान की जाएगी। इस प्रयोजन के लिए ग्रामीण विकास मंत्रालय द्वारा समय-समय पर जारी अधिसूचना का औसत दर की गणना के लिए संदर्भ लिया जा सकता

		<p>है। राहत राशि डीबीटी/नकद के माध्यम से वितरित की जानी चाहिए (केवल स्थिति की तात्कालिकता के मामले में) या राज्य सरकार द्वारा इस तरह की राहत वस्तु रूप में प्रदान की जा सकती है।</p> <p>राज्य सरकार प्रमाणित करेगी कि आनुग्राहिक राहत प्रदान किए जाने की अवधि के दौरान चिन्हित लाभार्थियों को राहत शिविरों में नहीं रखा गया है। इसके अलावा, राज्य सरकार ऐसे लाभार्थियों तक पहुंचने के लिए जिलेवार आधार और प्रक्रिया का निर्धारण करेगी।</p> <p>आनुग्राहिक राहत उपलब्ध कराने की अवधि राज्य कार्यकारी समिति और केन्द्रीय टीम (एनडीआरएफ के मामले में) द्वारा किए गए आकलन के अनुसार होगी। सहायता की डिफॉल्ट अवधि 30 दिन की होगी, जिसे आवश्यकता पड़ने पर पहले 60 दिन और तदनंतर सूखा/कीट हमले के मामले में 90 दिन तक बढ़ाया जा सकता है। वास्तविक स्थिति के आधार पर राज्य कार्यकारी समिति इस अवधि को निर्धारित सीमा से अधिक समय के लिए बढ़ा सकती है, बशर्ते कि इसके लिए किया गया व्यय वर्ष के दौरान एसडीआरएफ के लिए किए गए आबंटन के 25 प्रतिशत से अधिक न हो।</p> <p>साथ ही, पारदर्शिता सुनिश्चित करने के लिए जिन व्यक्तियों को आनुग्राहिक राहत प्रदान की जाती है, उनकी सूची राज्य सरकार की वेबसाइट पर अपलोड की जानी चाहिए। राज्य सरकार पारदर्शी तरीके से लाभार्थियों की पहचान के लिए आधार और प्रमाण को अधिसूचित करेगी।</p>
2.	खोज एवं बचाव अभियान	
	(क) खोज और बचाव उपायों/प्रभावित/जिनके प्रभावित होने की संभावना है, उन लोगों को खतरे की संभावना वाले स्थानों से निकालने की लागत।	<p>एस ई सी द्वारा आकलित और केन्द्रीय टीम (एनडीआरएफ के मामले में) द्वारा अनुशंसित खर्च की गई वास्तविक लागत के अनुसार।</p> <p>जब तक केन्द्रीय टीम द्वारा प्रभावित क्षेत्र का दौरा किया जाता है, ये कार्यकलाप पहले ही खत्म हो जाते हैं। अतः राज्य स्तरीय समिति और केन्द्रीय टीम वास्तविक/लगभग वास्तविक लागतों की सिफारिश कर सकती है।</p>
	(ख) तात्कालिक राहत कार्यों हेतु तथा जीवन बचाने के लिए नावों एवं अन्य आवश्यक उपकरणों को किराए पर लेना।	<p>एस ई सी द्वारा आकलित तथा केन्द्रीय टीम (एनडीआरएफ के मामले में) द्वारा अनुशंसित खर्च की गई वास्तविक लागत के अनुसार।</p> <p>सहायता की मात्रा, किसी अधिसूचित प्राकृतिक आपदा के दौरान मानव जीवन को बचाने के लिए फंसे हुए लोगों के बचाव के लिए नौकाएं किराए पर लेने और अपेक्षित आवश्यक उपकरणों पर हुए वास्तविक खर्च तक सीमित होगी।</p>

3	<p>राहत उपाय</p> <p>(क) प्रभावित/सुरक्षित निकाले गए और राहत कैंपों में आश्रय पाए लोगों के अस्थायी आवास, भोजन, कपड़ों, चिकित्सा देखभाल, जेन-सेट आदि हेतु प्रावधान।</p>	<p>30 दिन की अवधि के लिए, एस ई सी द्वारा आवश्यकता के आकलन और केन्द्रीय टीम (एन डी आर एफ के मामले में) द्वारा की गई अनुशंसा के अनुसार वास्तविक लागत के अनुरूप। एस ई सी द्वारा कैंपों की संख्या, उनकी अवधि और कैम्पों में रहने वाले व्यक्तियों की संख्या विनिर्दिष्ट करना आवश्यक होगा। सूखा, अथवा भूकंप अथवा बाढ़ आदि द्वारा हुई व्यापक तबाही जैसी आपदा के बने रहने की स्थिति में, यह अवधि 60 दिन तक बढ़ाई जा सकती है। वास्तविक स्थिति के आधार पर राज्य कार्यकारी समिति इस अवधि को निर्धारित सीमा से अधिक समय के लिए बढ़ा सकती है बशर्ते कि इसके लिए किया गया व्यय वर्ष के दौरान इस विंडो के तहत एस डी आर एफ के लिए किए गए आबंटन के 25 प्रतिशत से अधिक न हो।</p> <p>इलाज की व्यवस्था राष्ट्रीय स्वास्थ्य मिशन (एन एच एम) द्वारा की जाए।</p>
	<p>(ख) आवश्यक वस्तुओं को हवाई जहाज से गिराना तथा वायु सेना द्वारा बचाव कार्य</p>	<p>एस ई सी द्वारा आवश्यकता के आकलन और केन्द्रीय टीम (एन डी आर एफ के मामले में) की अनुशंसा के आधार पर वास्तविक लागत के अनुसार।</p> <p>सहायता की मात्रा रक्षा मंत्रालय द्वारा अनिवार्य वस्तुओं को हवाई जहाज से जमीन पर गिराने संबंधी बिलों में दर्शाई गई वास्तविक राशि और बचाव अभियानों तक ही सीमित होगी।</p>
	<p>(ग) पेयजल की आपातकालीन आपूर्ति का प्रावधान</p>	<p>एस ई सी द्वारा आवश्यकता के आकलन और केन्द्रीय टीम द्वारा (एन डी आर एफ के मामले में) की गई अनुशंसा के आधार पर वास्तविक लागत के अनुसार 30 दिन की अवधि के लिए, जिसे सूखे के मामले में 90 दिन के लिए बढ़ाया जा सकता है। वास्तविक स्थिति के आधार पर राज्य कार्यकारी समिति इस अवधि को निर्धारित सीमा से अधिक समय के लिए बढ़ा सकती है, बशर्ते कि इसके लिए किया गया व्यय वर्ष के दौरान एस डी आर एफ के लिए इस विंडो के तहत आबंटन के 25 प्रतिशत से अधिक न हो।</p>
4.	<p>प्रभावित क्षेत्रों की सफाई</p>	
	<p>क) सार्वजनिक क्षेत्रों से मलबा हटाना</p>	<p>एस डी आर एफ के अंतर्गत उपलब्ध कराई जाने वाली सहायता के लिए एस ई सी द्वारा आवश्यकता के आकलन के आधार पर और एन डी आर एफ के अंतर्गत उपलब्ध कराई जाने वाली सहायता के लिए केन्द्रीय टीम के आकलन के अनुसार कार्य आरंभ होने की तारीख के 30 दिन के भीतर वास्तविक लागत के अनुसार।</p>
	<p>ख) प्रभावित क्षेत्रों से बाढ़ के पानी की निकासी</p>	<p>एस. डी. आर.एफ. के अंतर्गत उपलब्ध कराई जाने वाली सहायता के लिए एस.ई.सी. द्वारा आवश्यकता के आकलन के आधार पर और केन्द्रीय टीम (एन डी आर एफ के मामले में) के आकलन के अनुसार कार्य आरंभ होने की</p>

		तारीख से 30 दिन के भीतर वास्तविक लागत के अनुसार।
	ग) शवों /मृतक शरीरों का निस्तारण	वास्तविक लागत के अनुसार, जो एस ई सी द्वारा आवश्यकता के आकलन और केन्द्रीय टीम (एन डी आर एफ के मामले में) द्वारा की गई अनुशंसा पर आधारित है।
5	कृषि	
(i)	ऐसे छोटे एवं सीमांत किसानों, जिनके पास 2 हैक्टेयर तक भूमि है, को सहायता	
क.	भूमि और अन्य नुकसान के लिए सहायता	
	क) कृषि भूमि से गाद निकालना (जहां पर रेत/गाद निक्षेप की मोटाई 3सेमी0 से अधिक है, जिसे राज्य सरकार के सक्षम प्राधिकारी द्वारा प्रमाणित किया जाएगा)।	प्रत्येक मद के लिए 18000/- रु. प्रति हैक्टेयर। उपरोक्त राशि प्रति किसान न्यूनतम 2200/- रु. की सहायता के अध्वधीन है।
	ख) पर्वतीय क्षेत्रों में कृषि भूमि से मलबा हटाना।	इस शर्त के अध्वधीन कि लाभार्थी द्वारा अन्य किसी सरकारी योजना के तहत कोई अन्य सहायता / सब्सिडी प्राप्त नहीं की गई है/तथा वह उसको प्राप्त करने के लिए पात्र नहीं है।
	ग) गाद निकालना/पुनरुद्धार/मछली फार्मों की मरम्मत।	
	घ) भू-स्खलन, हिमस्खलन, नदियों के मार्ग बदलने के कारण हुई पर्याप्त भू-भाग की हानि	केवल उन छोटे और सीमान्त किसानों को 47000/- रु. प्रति हैक्टेयर, जिनकी भूमि का स्वामित्व राजस्व अभिलेखों के अनुसार वैध है। उपरोक्त राशि प्रति किसान न्यूनतम 5000/- रु. की सहायता के अध्वधीन है।
ख.	इनपुट सब्सिडी (जहां पर फसलों का नुकसान 33% और उससे अधिक है)	
	क) कृषि फसलों, बागवानी फसलों और वार्षिक बागान फसलों के लिए	8500/- रु. प्रति हैक्टेयर, वर्षा सिंचित क्षेत्रों में। उपरोक्त सहायता प्रति किसान न्यूनतम 1,000/- रु. के अध्वधीन है और बोए गए क्षेत्रों तक सीमित है। 17,000/- रु. प्रति हैक्टेयर, सुनिश्चित सिंचित क्षेत्रों में। उपरोक्त सहायता प्रति किसान न्यूनतम 2000/- रु. के अध्वधीन है और बोए गए क्षेत्रों तक सीमित है।
	ख) बारहमासी फसलें/एग्रो फोरेस्ट्री (अपने खेतों में वृक्षारोपण)	22,500/- रु. प्रति हैक्टेयर, सभी प्रकार की बारहमासी फसलों / कृषि वानिकी (स्वयं के खेत में वृक्षारोपण) के लिए और यह सहायता प्रति किसान न्यूनतम 2,500/- रुपये की सहायता के अध्वधीन तथा बोए गए क्षेत्रों तक सीमित है।
	ग) रेशमकीट पालन /उत्पादन	6000/- रु. प्रति हैक्टेयर, ऐरी, मलबरी, टसर के लिए। 7500/- रु. प्रति हैक्टेयर, मूगा के लिए।

		उपरोक्त सहायता प्रति किसान न्यूनतम 1000/- रुपये की राशि के अधीन है और बोए गए क्षेत्रों तक सीमित है।
(ii)	ऐसे किसानों को इनपुट सब्सिडी जिनके पास 2 हेक्टेयर से ज्यादा भूमि है	<p>8,500/- रु. प्रति हेक्टेयर, वर्षा सिंचित क्षेत्रों में और बुवाई वाले क्षेत्रों तक सीमित।</p> <p>17,000 / - रु. प्रति हेक्टेयर , सुनिश्चित सिंचाई क्षेत्रों के लिए और बोए गए क्षेत्रों तक सीमित।</p> <p>22,500/- रु. प्रति हेक्टेयर, सभी प्रकार की बारहमासी फसलों/पेड़ों, जिसमें एग्रोफोरेस्ट्री (स्वयं के खेत में वृक्षारोपण) भी शामिल है, के लिए और यह सहायता बोए गए क्षेत्रों तक सीमित।</p> <p>जहां फसल का नुकसान 33% और उससे अधिक है, वहां सहायता प्रदान की जा सकती है, जो प्रति किसान 2 हेक्टेयर की सीमा के अधीन है।</p>
	नोट: मद संख्या 5(i)(ख) और 5(ii) के तहत इनपुट सब्सिडी के लिए सहायता को प्रधानमंत्री फसल बीमा योजना (पीएमएफबीवाई) के तहत प्राप्त बीमा दावे की सीमा तक तत्काल आपदा के लिए समायोजित किया जाएगा।	
6.	पशुपालन - छोटे और सीमांत किसानों तथा भूमिहीन पशु मालिकों को सहायता	
	i) दुधारू पशुओं, गैर दुधारू पशुओं अथवा दुलाई के लिए उपयोग किए जाने वाले पशुओं की भरपाई हेतु सहायता।	<p>दुधारू पशु- 37500/-रु.-भैंस / गाय /ऊँट/याक / मिथुन आदि के लिए 4000/- रु.- भेड़/बकरी/सूअर के लिए</p> <p>गैर-दुधारू पशु - 32,000/- रु. - ऊँट / घोड़ा/बैल आदि के लिए 20,000/- रु. -बछड़ा / गधा/टट्टू/खच्चर /हेफर आदि के लिए</p> <p>सहायता आर्थिक रूप से उत्पादक पशुओं के वास्तविक नुकसान तक हो सकती है और यह 3 बड़े दुधारू पशुओं और/या 30 छोटे दुधारू पशुओं या 3 बड़े गैर-दुधारू पशुओं और/या 6 छोटे गैर-दुधारू पशुओं की अधिकतम सीमा के अधीन होगी तथा इस बात पर ध्यान दिए बिना प्रदान की जाएगी कि किसी परिवार की भारी मात्रा में पशुओं की क्षति हुई है अथवा नहीं।</p> <p>(जानवरों के नुकसान के दावे पर तभी विचार किया जाएगा जब छोटे और सीमांत किसानों / भूमिहीन पशुधन मालिकों के स्वामित्व वाले जानवरों की संख्या और प्रकार स्थानीय / नामित अधिकारियों के पास पंजीकृत हों।)</p>

		<p>मुर्गीपालन:- प्रति लाभार्थी परिवार को 10000/- रु. की सहायता की सीमा के अधधीन मुर्गीपालन हेतु प्रति पक्षी 100/- रु.। कुक्कुटों की मृत्यु प्राकृतिक आपदा के कारण होनी चाहिए।</p> <p>टिप्पणी: यदि सहायता किसी अन्य सरकारी योजना अर्थात् एवियन इन्फ्लुएंजा अथवा किसी ऐसी अन्य बीमारी जिसके लिए पशु पालन विभाग के पास पोल्टी मालिकों की क्षतिपूर्ति हेतु कोई अलग स्कीम हैं, के कारण पक्षियों का नुकसान हुआ है तो इन मानदण्डों के अंतर्गत राहत प्रदान किए जाने की पात्रता नहीं होगी।</p>
	<p>ii) पशु कैंपों में जलापूर्ति एवं दवाइयों सहित चारे/फीड कन्सन्टेंट का प्रावधान</p> <p>व्याख्या: इसमें मौजूदा गौशालाएं, जिन्हे राज्य सरकार द्वारा निम्नलिखित शर्तों के अधधीन पशु शिविर के रूप में कार्य करने के लिए अधिसूचना या सरकारी आदेश द्वारा अधिकृत किया गया है, भी शामिल होंगी:-</p> <p>(i) आपदा की अवधि के दौरान जिला प्रशासन पशु आश्रय की आवश्यकता और जिला/तहसील में पशु आश्रय के रूप में अधिसूचित किए जाने के लिए आवश्यक गौशालाओं की संख्या का आकलन करेगा। पहले से आश्रय में रखे गए मवेशियों के बारे में बेसलाइन की जानकारी प्राप्त करने के बाद और अधिक मवेशियों की संख्या को प्राप्त करने के बाद, गौशाला को पशु आश्रय के रूप में अधिसूचित किया जा सकता है।</p> <p>(ii) अधिसूचित गोशाला अधिसूचित सूखे की अवधि के लिए एसएमएफ और भूमिहीन मजदूरों से संबंधित अतिरिक्त मवेशियों का लेखा-जोखा रखेगी। एसएमएफ एवं भूमिहीन लाभग्राहियों की समेकित सूची, पशुओं की संख्या एवं प्रकार सहित, सत्यापन और सामाजिक लेखापरीक्षा के उद्देश्य से ग्राम पंचायत, ब्लॉक, तहसील के नोटिस बोर्ड पर तथा सब डिवीजनल मजिस्ट्रेट एवं जिला मजिस्ट्रेट के कार्यालय के साथ-साथ राज्य/जिला की वेबसाइट पर प्रदर्शित की जायेगी।</p> <p>(iii) एसडीआरएफ निधियां केवल ऐसी</p>	<p>बड़े पशु - 80 रु. प्रतिदिन. छोटे पशु - 45 रु. प्रतिदिन</p> <p>राहत प्रदान किए जाने की अवधि राज्य कार्यकारी समिति द्वारा किए गए आकलन तथा केन्द्रीय दल की सिफारिश (एन डी आर एफ के मामले में) के आधार पर तय की जाएगी। सहायता के लिए डिफॉल्ट अवधि 30 दिन होगी जिसे प्रथम बार 60 दिन तथा गंभीर सूखे की स्थिति में 90 दिन तक बढ़ाया जा सकता है। वास्तविक स्थिति के आधार पर राज्य कार्यकारी समिति इस समय-सीमा को निर्धारित अवधि से अधिक समय के लिए बढ़ा सकती है, बशर्ते कि इसके लिए किया गया व्यय वर्ष के दौरान एस डी आर एफ के लिए इस विंडो (मोचन एवं राहत) के तहत किए गए आबंटन के 25 प्रतिशत से अधिक नहीं होना चाहिए।</p> <p>वास्तविक लागत, जो पशुधन गणना के अनुसार पशुओं के अनुमान के समनुरूप एस ई सी द्वारा आवश्यकता के आकलन और केन्द्रीय टीम की सिफारिश (एन डी आर एफ के मामले में) पर आधारित होगी और दवाइयों व वैक्सीन की आवश्यकता के बारे में सक्षम प्राधिकारी द्वारा प्रमाण पत्र प्रदान किए जाने के अधधीन होगी।</p>

	अधिसूचित गौशाला को प्रतिपूर्ति के आधार पर जारी की जाएंगी और यह ऊपर क्रम संख्या (ii) में अधिसूचित एकल लाभार्थियों की सूची तक सीमित होगी।	
	iii) पशु शिविरों से बाहर रह रहे पशुओं के लिए चारा पहुंचाना	अधिसूचित आपदा के दौरान परिवहन की वास्तविक लागत के अनुसार, पशुधन गणना के आधार पर पशुओं के अनुमान के समनुरूप एस ई सी द्वारा आवश्यकता के आकलन और केन्द्रीय टीम की सिफारिश (एन डी आर एफ के मामले में) पर किया जाएगा।
7	मत्स्यपालन	
	i) मछुआरों को क्षतिग्रस्त/गुम हो गई गैर- यंत्रीकृत नावों, जालों की मरम्मत /उन्हें बदलने हेतु सहायता। (यदि लाभार्थी किसी अन्य सरकारी स्कीम के अंतर्गत तात्कालिक आपदा हेतु पात्र है अथवा उसने कोई सब्सिडी / सहायता प्राप्त की है तो उसे यह सहायता उपलब्ध नहीं कराई जाएगी)	6000 रु.- केवल आंशिक रूप से क्षतिग्रस्त नावों की मरम्मत के लिए 3000 रु.- आंशिक रूप से क्षतिग्रस्त जालों की मरम्मत के लिए 15000 रु.- पूर्ण रूप से क्षतिग्रस्त नावों को बदलने के लिए 4000 रु.- पूर्ण रूप से क्षतिग्रस्त जालों को बदलने के लिए (इस मद के तहत सहायता किसी भी बीमा योजना के तहत मछुआरे को तत्काल आपदा के लिए प्राप्त बीमा दावे, यदि कोई हो, की सीमा तक समायोजित की जाएगी)।
	ii) छोटे एवं सीमांत किसानों को मछली के चारे हेतु इनपुट सब्सिडी	10,000 रु. प्रति हैक्टेयर । मत्स्यपालन, पशुपालन और डेयरी मंत्रालय की योजना के तहत प्रदान की जाने वाली एकबारगी सब्सिडी को छोड़कर, यदि लाभार्थी किसी अन्य सरकारी योजना के तहत मौजूदा आपदा के लिए पात्र है या कोई सब्सिडी / सहायता प्राप्त की है, तो उसे यह सहायता प्रदान नहीं की जाएगी।
8	हस्तशिल्प / हथकरघा शिल्पकारों की सहायता	
	i) क्षतिग्रस्त मुख्य कार्यत्मक औजारों/उपकरणों को बदलने हेतु	उपकरणों के लिए प्रति शिल्पकार 5000 रु. सरकार द्वारा क्षति और इसकी भरपाई के संबंध में नामित सक्षम प्राधिकारी द्वारा प्रमाणन के अध्यक्षीन ।
	ii) सामान तैयार होने के दौरान कच्चे माल/ तैयार माल की हानि के लिए	कच्चे माल के लिए प्रति शिल्पकार 5000 रु. सरकार द्वारा क्षति और इसकी भरपाई के संबंध में नामित सक्षम प्राधिकारी द्वारा प्रमाणन के अध्यक्षीन ।

9	टिड्डी नियंत्रण	
	टिड्डी नियंत्रण के लिए पौध संरक्षण रसायनों के छिड़काव के लिए स्प्रे उपकरणों के साथ वाहनों, ट्रैक्टरों को किराए पर लेना, पानी के टैंकों को किराए पर लेना और टिड्डी नियंत्रण के लिए पौध संरक्षण रसायनों की खरीद करना।	एसईसी द्वारा आवश्यकता के आकलन के आधार पर और केंद्रीय टीम द्वारा अनुशंसित (एनडीआरएफ के मामले में) आधार पर वास्तविक लागत के अनुसार। सहायता की मात्रा टिड्डियों के हमले के दौरान टिड्डी नियंत्रण के लिए पौधों के संरक्षण हेतु रसायनों के छिड़काव के लिए स्प्रे उपकरणों के साथ वाहनों, ट्रैक्टरों को किराए पर लेने पर होने वाले वास्तविक खर्च तक सीमित होगी। हालांकि, इस संदर्भ में व्यय, किसी भी स्थिति में, वर्ष के लिए इस विंडो (मोचन और राहत) के तहत एसडीआरएफ आवंटन के 25% से अधिक नहीं होना चाहिए।
ख.	रिकवरी और पुनर्निर्माण: (एसडीआरएमएफ का 30% अर्थात् वर्ष के लिए एसडीआरएफ आवंटन के 37.50% के बराबर)	
10	आवासन	
	क) पूरी तरह से क्षतिग्रस्त / नष्ट हुए घर और गंभीर रूप से क्षतिग्रस्त घर	
	i) पक्का घर	मैदानी इलाकों में 1,20,000/- रु. प्रति घर
	ii) कच्चा घर	पहाड़ी क्षेत्रों में 1,30,000/- रु. प्रति घर
	ख) आंशिक रूप से क्षतिग्रस्त मकान (झोपड़ियों के सिवाय) जहां क्षति कम से कम 15% है	
	i) पक्का घर	65,00/- रु. प्रति घर
	ii) कच्चा घर	4000/- रु. प्रति घर
	ग) क्षतिग्रस्त/ नष्ट हो गई झोपड़ियां:	8000/- रु. प्रति झोपड़ी, (झोपड़ी का अर्थ है अस्थायी तौर पर बनाई गई इकाई जो कच्चे मकान से कमजोर होती है, यह घास-फूस, मिट्टी प्लास्टिक की पत्रियों आदि से बनी होती है, राज्य/जिला प्राधिकरणों द्वारा इसे पारंपरिक तौर पर झोपड़ी के रूप में माना जाता है)। नोट: क्षतिग्रस्त घर राज्य सरकार के सक्षम प्राधिकारी द्वारा विधिवत प्रमाणित एक अधिकृत निर्माण होना चाहिए।
	ड.) घर से जुड़ा पशुओं का बाड़ा	3000/- रु. प्रति शेड

<p>11</p>	<p>अवसंरचना [क्षतिग्रस्त अवसंरचना की (तत्काल प्रकृति की) मरम्मत व पुनुरुद्धार]</p>	
	<p>(1) सड़कें और पुल, जिसमें निम्नलिखित गतिविधियाँ शामिल हो सकती हैं:</p> <p>i) दरारों और गड्ढों को भरना, जलमार्ग बनाने के लिए पाइप का उपयोग, तटबंधों की मरम्मत और पत्थर की पिचिंग।</p> <p>ii) टूटी पुलियों की मरम्मत।</p> <p>iii) तत्काल संपर्क बहाल करने के लिए पुलों के क्षतिग्रस्त/बह गए हिस्सों को डायवर्जन प्रदान करना।</p> <p>iv) पुलों/तटबंधों तक पहुंचने के अस्थायी मार्गों की मरम्मत, पुलों की क्षतिग्रस्त रेलिंग की मरम्मत, तत्काल संपर्क बहाल करने के लिए कॉजवे की मरम्मत, यातायात बहाल करने के लिए क्षतिग्रस्त सड़कों पर दानेदार सब-बेस।</p>	<p>आवश्यकताओं का आकलन: एसईसी द्वारा किए गए आकलन और केंद्रीय टीम की सिफारिश (एनडीआरएफ के मामले में) के आधार पर राज्यों द्वारा अधिसूचित दरों की सूची के अनुसार।</p> <p>सड़कों की मरम्मत के मामले में राज्य के अधिसूचित साधारण मरम्मत (ओआर) और आवधिक नवीनीकरण (पीआर) के आधार पर सहायता दी जाएगी। यदि ओआर एवं पीआर उपलब्ध नहीं है, तो इस मद में निर्धारित दर के अनुसार सहायता प्रदान की जाएगी। <u>तथापि, किसी भी स्थिति में, जो भी कम हो, उस दर पर सहायता प्रदान की जाएगी।</u></p> <p>निर्धारित दर इस प्रकार है:-</p> <p>राज्य राजमार्गों/प्रमुख जिला सड़कों (एमडीआर) की मरम्मत</p> <ul style="list-style-type: none"> - सामान्य क्षेत्रों में -- 1.0 लाख रु. प्रति किमी की दर से; - पहाड़ी क्षेत्रों में -- 1.25 लाख रु. प्रति किमी की दर से; <p>ग्रामीण सड़कों/पुलिया वाली गांव की सड़कों की मरम्मत</p> <ul style="list-style-type: none"> - सामान्य क्षेत्रों में -- 60,000/- रु. प्रति किमी की दर से; - पहाड़ी क्षेत्रों में -- 75,000 /- रु. प्रति किमी की दर से; <p>आरसीसी पुलिया/पुल की मरम्मत</p> <ul style="list-style-type: none"> - सामान्य क्षेत्रों में -- 60,000/- रु. प्रति पुलिया की दर से; - पहाड़ी क्षेत्रों में -- 75,000/- रु. प्रति पुलिया की दर से।
	<p>(2) पेयजल आपूर्ति योजनाएं, जिनमें निम्नलिखित गतिविधियाँ शामिल हो सकती हैं:-</p> <p>i) हैंडपंप/रिंग वेल/स्प्रिंग-टैप्ड चेंबर्स/सार्वजनिक स्टैंड पोस्ट, सिस्टर्न के क्षतिग्रस्त प्लेटफार्मों की मरम्मत।</p> <p>ii) क्षतिग्रस्त स्टैंड पोस्टों का पुनर्निर्माण, जिसमें क्षतिग्रस्त पाइपों को नई पाइपों से बदलना, साफ पानी के जलाशय की सफाई (इसे लीक प्रूफ बनाना) शामिल है।</p> <p>iii) क्षतिग्रस्त पंपिंग मशीनों की मरम्मत, ओवरहेड जलाशयों और पानी के लीक हो रहे पंपों की मरम्मत, जिसमें क्षतिग्रस्त इंटेक-आउटटेक संरचना, एप्रोच गैन्ट्री / जेटी शामिल हैं।</p>	<p>- क्षतिग्रस्त पेयजल आपूर्ति योजनाएँ प्रति क्षतिग्रस्त योजना के लिए 2.00 लाख रुपये की सीमा के अधीन वास्तविक व्यय के अनुसार सहायता के लिए पात्र होंगी।</p> <p>- 10,000/- रुपये प्रति कुएं की सीमा के अधीन सामुदायिक पेयजल कुओं पर हुए वास्तविक व्यय के अनुसार सफाई।</p>
	<p>(3) लघु सिंचाई योजनाएँ, जिनमें निम्नलिखित गतिविधियाँ शामिल हो सकती हैं:</p>	<p>लघु सिंचाई कार्यों की मरम्मत के मामले में संबंधित राज्य द्वारा अधिसूचित मरम्मत के लिए दरों की अनुसूची (एसओआर) के अनुसार सहायता दी जाएगी।</p>

	<p>i) सीमेंट, रेत के बोरों और पत्थरों का उपयोग करके क्षतिग्रस्त नहर संरचनाओं और टैंकों और छोटे जलाशयों के मिट्टी/चिनाई कार्यों की तत्काल मरम्मत।</p> <p>ii) बांध की दीवारों/तटबंधों में पाइपिंग या रैट होल जैसे कमजोर क्षेत्रों की मरम्मत।</p> <p>iii) नहर और जल निकासी व्यवस्था से वनस्पति सामग्री/निर्माण सामग्री/मलबे को हटाना।</p> <p>iv) लघु सिंचाई परियोजनाओं के तटबंधों की मरम्मत।</p>	<p>यदि एसओआर उपलब्ध नहीं है, तो प्रति क्षतिग्रस्त लघु योजना के लिए 2.00 लाख रुपये की सीमा के अध्यक्षीन सिंचाई योजना/नहर के लिए वास्तविक व्यय के अनुसार सहायता प्रदान की जाएगी।</p> <p>नोट:- तथापि, किसी भी स्थिति में, जो भी कम हो, उस दर पर सहायता प्रदान की जाएगी।</p> <p>लघु सिंचाई परियोजनाओं के क्षतिग्रस्त तटबंधों के पुनर्निर्माण के लिए सहायता, ग्रामीण सड़कों के मामले के समान ही, इस शर्त के अध्यक्षीन होगी कि किसी भी चालू योजना के संबंध में कार्य की पुनरावृत्ति नहीं होगी।</p>
	<p>(4) बिजली (केवल प्रभावित क्षेत्रों में बिजली आपूर्ति की तत्काल बहाली तक सीमित):</p> <p>11 केवी तक के क्षतिग्रस्त पोल/कंडक्टर और ट्रांसफार्मर।</p>	<p>क्षतिग्रस्त विद्युत क्षेत्र की मरम्मत के संबंध में बेयर कंडक्टर के साथ 11 केवी और एलटी लाइन के स्तर तक के क्षतिग्रस्त कंडक्टरों, खंभों और ट्रांसफार्मरों के लिए सहायता निम्नानुसार दी जाएगी:</p> <p>सहायता की दर होगी:</p> <ul style="list-style-type: none"> - 5000 रुपये प्रति पोल; - क्षतिग्रस्त एलटी लाइनों की मरम्मत के लिए 0.50 लाख रु. प्रति किमी; - एक क्षतिग्रस्त डिस्ट्रिब्यूशन ट्रांसफॉर्मर को बदलने के लिए 1.00 लाख रुपये। <p>(नोट:-उपरोक्त सहायता उन मदों के लिए लागू नहीं होगी जिनका पुनः उपयोग किया जा सकता है)।</p>
	<p>(5) विद्यालय 'क्षतिग्रस्त विद्यालय भवनों की मरम्मत'</p>	<p>प्रति विद्यालय 2.00 लाख रु. की सीमा के अध्यक्षीन वास्तविक व्यय के अनुसार।</p>
	<p>(6) प्राथमिक/सामुदायिक स्वास्थ्य केन्द्र 'प्राथमिक/सामुदायिक स्वास्थ्य केन्द्रों की मरम्मत'</p>	<p>प्रति यूनिट 2.00 लाख रु. की सीमा के अध्यक्षीन वास्तविक व्यय के अनुसार।</p>
	<p>(7) पंचायत के स्वामित्व वाली सामुदायिक संपत्ति 'महिला मंडल, युवा केंद्र, पंचायत घर, सामुदायिक भवन, आंगनबाडी आदि की अस्थाई मरम्मत।'</p>	<p>2.50 लाख रुपये प्रति यूनिट की अधिकतम सीमा के अध्यक्षीन वास्तविक व्यय के अनुसार।</p>
<p>ग.</p>	<p>तैयारी और क्षमता-निर्माण (एसडीआरएमएफ का 10% अर्थात् वर्ष के लिए एसडीआरएफ आबंटन के 12.50% के बराबर)</p>	

Handwritten signature/initials

12.	आपदा से निपटने के लिए संचार उपकरणों आदि सहित आवश्यक खोज, बचाव और निकासी उपकरणों का प्रापण।	एसडीआरएफ/एनडीआरएफ की तैयारी और क्षमता निर्माण विंडो के लिए गृह मंत्रालय द्वारा अलग से जारी दिशा-निर्देशों द्वारा तैयारियों और क्षमता निर्माण विंडो से जुड़े व्यय का लेखा-जोखा रखा जाएगा।
13	क्षमता निर्माण	
घ	राज्य विशिष्ट आपदाएं	
	राज्य में स्थानीय संदर्भ में राज्य विशिष्ट आपदाएं, जो एसडीआरएफ/एनडीआरएफ से सहायता के लिए पात्र आपदाओं की अधिसूचित सूची में शामिल नहीं हैं, से संबंधित व्यय की पूर्ति एसडीआरएफ के संबंधित विंडो की वार्षिक निधि आबंटन के 10% की सीमा के भीतर एसडीआरएफ से की जा सकती है।	एस ई सी द्वारा किए गए आकलन के अनुसार, व्यय केवल एसडीआरएफ (और एनडीआरएफ से नहीं) से किया जाना है। विभिन्न मदों के लिए मानदंड वही होंगे जो ऊपर सूचीबद्ध किए गए अनुसार अन्य अधिसूचित प्राकृतिक आपदाओं पर लागू होते हैं; या इन मामलों में, 'स्थानीय आपदा' हेतु प्रत्येक मद के लिए प्रदान की जाने वाली राहत सहायता, एसडीआरएफ के मानदंडों से अधिक नहीं होनी चाहिए। छूट तभी लागू होगी जब राज्य ने औपचारिक रूप से आपदाओं को शामिल करने के लिए सूचीबद्ध किया है और एसईसी के अनुमोदन से ऐसी स्थानीय आपदाओं हेतु आपदा राहत के लिए लाभार्थियों की पहचान के लिए एक स्पष्ट प्रक्रिया के साथ पारदर्शी मानदंड और दिशानिर्देश अधिसूचित किए हैं।
ड.	एसडीआरएफ/एनडीआरएफ के अंतर्गत शामिल नहीं की गई मदें	
	क) कॉलेज और अन्य शैक्षणिक संस्थान भवन ख) प्रमुख/मध्यम सिंचाई योजनाएं ग) बाढ़ नियंत्रण और अपरदनरोधी संरक्षण कार्य घ) जल विद्युत परियोजना/एचटी वितरण प्रणाली/ट्रांसफॉर्मर और सब स्टेशन ड.) हाईटेंशन लाइन (11 केवी से ऊपर) च) राज्य सरकार के भवन अर्थात् विभागीय/विभागीय कार्यालय भवन /आवासीय क्वार्टर, धार्मिक संरचनाएं, पटवारखाना, कोर्ट परिसर, खेल का मैदान, वन बंगला संपत्ति और पशु/पक्षी अभयारण्य आदि। छ) लंबी अवधि/स्थायी पुनरुद्धार कार्य ज) एनडीआरएफ के तहत उपकरणों/मशीनरी की खरीद झ) राष्ट्रीय राजमार्ग ञ) दूरसंचार और बिजली (बिजली आपूर्ति की तत्काल बहाली को छोड़कर) जैसे क्षेत्र, जो अपने स्वयं के राजस्व का अर्जन करते हैं, और अपने स्वयं के धन/संसाधनों से तत्काल मरम्मत/पुनर्स्थापन कार्य भी करते हैं, इसमें शामिल नहीं हैं।	

www.jmi.l

टिप्पणी:-

(i) क्रम संख्या 2 (क), (ख) 3 (क), (ख), (ग), 4 (क), (ख), (ग), 6 (ii), (iii), और 9 पर मदों के लिए एनडीआरएफ के तहत सहायता के लिए जब वास्तविक व्यय की अनुमति है, तो राज्य सरकार अंतर-मंत्रालयी केंद्रीय टीम (आईएमसीटी)/केंद्र सरकार को व्यय का मदवार विवरण प्रदान करेगी।

(ii) यदि स्वास्थ्य और परिवार कल्याण मंत्रालय और भारतीय चिकित्सा अनुसंधान परिषद द्वारा 3 सितंबर, 2021 को संयुक्त रूप से जारी दिशा-निर्देशों के अनुसार मृत्यु कोविड-19 की वजह से हुई है तो राहत कार्यों में शामिल या तैयारियों संबंधी कार्यों से जुड़े लोगों सहित, मृतक व्यक्ति के नजदीकी रिश्तेदार को राष्ट्रीय आपदा प्रबंधन प्राधिकरण (एनडीएमए) द्वारा दिनांक 11.09.19 को जारी न्यूनतम राहत संबंधी दिशा-निर्देशों के अनुसार प्रति मृतक व्यक्ति 50,000/- रुपये की अनुग्रह राशि का भुगतान किया जाएगा,

यह अनुग्रह सहायता देश में रिपोर्ट किए गए पहले कोविड-19 मामले की तारीख से लागू होगी और एक आपदा के रूप में कोविड-19 को डिनोटिफाइ किए जाने या अगले आदेश तक, जो भी पहले हो, तक कोविड-19 के कारण मरने वाले मृतक के परिजनों के लिए जारी रहेगी।

(iii) मूल्य स्तर सूचकांक के आधार पर 2 वर्षों के बाद मानदंडों की मध्यावधि समीक्षा की जाएगी।

(iv) राज्य सरकारों को अत्यधिक सावधानी बरतनी चाहिए और यह सुनिश्चित करना चाहिए कि सभी एकल लाभार्थी-उन्मुखी सहायता लाभार्थी के बैंक खाते में डायरेक्ट बेनिफिट ट्रांसफर के माध्यम से आवश्यक रूप से/अनिवार्य रूप से वितरित की जाए।

(v) 'स्थानीय आपदा' सहित सभी अधिसूचित आपदाओं की प्रत्येक मद के लिए राहत सहायता का पैमाना एसडीआरएफ/एनडीआरएफ के मानदंडों से अधिक नहीं होनी चाहिए और ऐसी आपदाओं के लिए राज्य द्वारा अधिकतम सीमा से अधिक खर्च की जाने वाली कोई भी राशि राज्य सरकार के संसाधनों से वहन की जाएगी, न कि एसडीआरएफ से।

प.स. ५०१६

GOVERNMENT OF ASSAM
ASSAM STATE DISASTER MANAGEMENT AUTHORITY
ANCILLARY BLOCK, ASSAM SECRETARIAT, DISPUR, GUWAHATI-781006
Phone: 0361-2237221 (O); 0361-2237010 (Fax);
E-mail: asdmaghy@gmail.com; Website: www.asdma.gov.in

No. ASDMA. 37/2019/Part/55

Dated 16th May, 2020

From : Shri M.S. Manivannan, IAS
Commissioner & Secretary to Govt. of Assam
Cum Chief Executive Officer
Assam State Disaster Management Authority
Janata Bhawan, Dispur, Guwahati-06

To : The Deputy Commissioner cum Chairperson, DDMA
All Districts of Assam

Sub : Standard Operating Procedure (SOP) on Relief Camp Management in Assam

Sir/Madam,

With reference to the subject cited above, I like to forward herewith the Standard Operating Procedure (SOP) on Relief Camp Management in Assam prepared with technical inputs from Unicef.

You are therefore requested to take all necessary steps for strict compliance of the Standard Operating Procedure (SOP) in coordination with the line department as specified in the SOP.

Yours faithfully,

Enclosed: as stated

(Shri M.S. Manivannan, IAS)

Commissioner & Secretary to Govt. of Assam cum CEO
Assam State Disaster Management Authority, Dispur

Memo No. ASDMA. 37/2019/Part/55 (A)

Dated 16th May, 2020

Copy to:

- 1) The Staff Officer to the Chief Secretary to Govt. of Assam for kind appraisal of the Chief Secretary.
- 2) P.S. to the Addl. Chief Secretary to Govt. of Assam, Revenue & DM Deptt. for kind appraisal of the Addl. CS.
- 3) The Addl. DGP, Law & Order, Ulubari, Guwahati-07 for kind information.
- 4) The Addl. DGP, Admin., Ulubari, Guwahati-07 for kind information.
- 5) P.S. to the Principal Secy., P&RD Deptt. for kind information & appraisal of the Principal Secy.
- 6) The Director, Fire & ES, Assam for kind information.
- 7) P.S. to the Commissioner & Secy. to Govt. of Assam, Health & FW Deptt. for kind information
- 8) P.S. to the Commissioner & Secretary to Govt. of Assam, PHE Deptt. for kind information
- 9) P.S. to the Commissioner & Secy. to Govt. of Assam, Elem. Education Deptt. for kind information
- 10) P.S. to the Commissioner & Secy. to Govt. of Assam, Social Welfare Deptt. for kind information
- 11) P.S. to the Secretary to Govt. of Assam, FCS & C Affairs Deptt. for kind information
- 12) The Director, A.H. & Vety. Deptt., Govt. of Assam, Chenikuthi, Guwahati for kind information

(Shri Pankaj Chakravarty, ACS)

State Project Coordinator

Assam State Disaster Management Authority, Dispur

Standard Operating Procedures

Relief Camp Management in Assam

Contents

1. Background and Rationale	3
2. Purpose of the SoP	3
3. Role and Responsibilities	3
Roles of the District, Sub-Division and Circle level functionaries and Officials	4
Operationalize the Child Friendly Spaces (CFS).....	21
Camp Level SoPs:	21
4. Procedure	25
5. Component wise Benchmarks	25
6. Expected Outputs.....	27
7. Associated Documents.....	27
Annexure-I Managing flood relief camps in context of COVID-19 outbreak in Assam	28
Annexure-II Child Friendly Spaces in Relief Camps	33
Annexure-III Sample letter of communication	39
Annexure- IV Sample Family Tickets for Camp Inmates	41
Annexure-V Details of Relief Items Distributed/Issued	42
Annexure-VI Details of Camp Summary & Format for Camp Register	43

1. Background and Rationale

The Assam State Disaster Management Manual (ASDMM), 2015 which is cabinet approved framework for relief and response based on the National Disaster Management Act, 2005 brought in a paradigm shift in planning for emergency preparedness and response and broader disaster management in the state.

The manual through relief camp management guidelines sets aside certain minimum standards to be adhered to by responsible stakeholders for providing immediate services and protection to the victims who have been rendered homeless/displaced. It is essential that the compliance to the guidelines is measured with due seriousness so as to improve upon quality of disaster response services and for bringing greater accountability among stakeholders.

This document is based on field level assessment considering the provision of 'Relief Camp Management Guideline' (Appendix-XXXV) of the Assam Disaster Management Manual, 2015. It aims to assess the basic quality services provided in relief camps, to measure the compliance standard and to understand areas of improvement for effective and transparent relief camp management as mandated in the cabinet approved manual.

Some of the key recommendations made during a pilot assessment and scoring of relief camps were though forwarded to DDMA for consideration in Relief Camp Management during flood 2019. However, there is a need for sensitizing the stakeholders on relief camp management guidelines with the following objectives:

- To assess the basic quality services provided in relief camps and to measure the compliance standard as mandated in 'Relief Camp Management Guideline'
- To sensitize the officials /staff of the line departments and other stakeholders on the coordination of response and areas of improvement for effective and transparent relief camp management.
- To develop a system for accessing and improving the management of relief camps.

2. Purpose of the SoP

This Standard Operating Procedures (SOP) document has been developed to supplement the 'Appendix XXXV - Guideline for Relief Camp Management' of the Assam Disaster Management Manual 2015. This SOP aims at making the role and responsibilities more specific for the key personnel involved in the management of relief camps during emergencies/disasters.

3. Role and Responsibilities

Following are the roles and responsibilities of the key personnel attached to the relief camp management both at district level as well as at the revenue circle level.

Roles of the District, Sub-Division and Circle level functionaries and Officials:
Deputy Commissioner (DC) and Chairperson, DDMA

Phase	Responsibility
Pre-disaster	<ul style="list-style-type: none"> • Ensure identification of relief camps with provisions for Child Friendly Spaces (CFS) adhering to the comprehensive and multi-hazard safety standards • Establish clear understanding and functional coordination channel between relevant line departments, SDO (Civil), Revenue Circle Officer for effective camp management as per roles defined in the SoP • Guide, monitor and ensure that the designated camps are safe from all the hazards, accessible to possible affected communities and the service providers, have basic minimum capacity and facilities to accommodate people. • Ensure that each camp's seat (intake) capacity is defined and notified. In the current context, due consideration should be given toward ensuring social distancing norms (as defined in Annexure I) • Identify suitable safe spaces and ensure procurement of related materials for setting up of temporary camps as per defined standards¹ • Establish a system of taking feedback from camp inmates and mechanism to address grievance in camp management • Guide and ensure that camp officers, in charges and other responsible functionaries from various line departments are identified, notified and capacitated to run/manage camps • Constitute and lead a District level Relief Camp Monitoring Team and Zonal Relief Camp Monitoring Team comprising of members from the line departments to ensure the proper relief camp management as per the SOP. • Ensure that documentation and reporting of relief camps are done properly • Issue directives to concerned functionaries to follow the specific guidelines laid down in the Assam DM Manual, 2015 regarding Relief Camp Management • Issue directives to responsible departments to ensure facilities/services at the designated camps: <ul style="list-style-type: none"> ○ Lighting arrangement in residential portion of camps, toilets and approach road (<u>PWD-Elec.</u>) ○ Potable water for drinking and other household purposes (<u>PHED</u>) ○ Separate, accessible (within 50 meters) and hygienic toilets (<u>PHED</u>) ○ Separate bathing units for male and female (<u>PHED</u>) ○ Separate food arrangements for children, pregnant and lactating women, ill and elderly (<u>Health and Social Welfare</u>) ○ Culturally and age appropriate clothing (if situation warrants) for inmates (<u>Revenue and DM</u>) ○ Sanitary provisions for women and girls (<u>Health and Family Welfare and ASRLM</u>) ○ Health including regular RCH services, health and hygiene education and psycho-social care arrangements in camps (<u>Health and Family Welfare, Social Welfare particularly DCPUs</u>) ○ Security and protection arrangement including monitoring of situation in regards to women and children (<u>Police, VDPs, DCPUs</u>) ○ Waste management facilities in the relief camps (<u>PHED, GP and ULBs</u>) <ul style="list-style-type: none"> ○ Relevant Social and Behavior Change Communication (SBCC) materials in local languages, (<u>Health and Family Welfare, Social Welfare, Education</u>) ○ Educational and recreational activities in camps (<u>Education Deptt., Social Welfare Deptt.</u>) • Ensure timely procurement of Gratuitous Relief (GR) items (e.g. pre-monsoon for flooding) which will be required for operationalizing relief camps <ul style="list-style-type: none"> ○ Plan and pre-position procured items in strategic locations with a well thought out transportation plan (Mapping all the designated camps against specific storage facilities for GR) ○ Disinfectant drive at all notified Relief Camps/Camps/shelters in advance.

¹ Covered area available per person should have an average of 3.5 to 4.5 square meter. Due to COVID-19 outbreak, the minimum space has been revised to 7 sq. m. as per new guideline (at Annexure-I).

<p style="text-align: center;">During Disaster</p>	<ul style="list-style-type: none"> • Most of the conventional relief camps have been housed in educational institution, deserted office buildings, which are devoid of hygiene and sanitation facilities (toilet and bathrooms are stained or spitted wall). These kinds of camps are not adequate enough to hold inmates in view of the COVID-19 situation. For revamp of the same fund and time are required. Hence localized alternative Makeshift arrangements are to be made in advance. • In view of the COVID-19 situation, managing of relief camps with social distancing is a challenge. People should be encouraged not to leave home just because their front-yard/ boundary are submerged. They would be provided relief materials as per norms. • Vulnerability mapping upto household level should be done immediately so that the administration can identify which household are least or worst affected. The worst one will populate the camps first enabling the priority wise identification of the camp inmates. • Review setting up of camps and provisions/functions of responsible departments • Constitute and activate the Relief Camp Monitoring Team to monitor the camps following relief camp assessment scorecard • Monitor and guide operationalization of camps, provisioning of essential services in camps and duty rosters of responsible functionaries at different levels • Conduct review meetings with the District Relief Camp Monitoring Team and Zonal Relief Camp Monitoring Team (every alternate days till the camps are operational) • Ensure that all stakeholders and actions notified are being adhered to • Ensure that vulnerable groups particularly children and women are given particular attention in the areas of health, food and nutrition, Water, Sanitation and Hygiene, safety and security, psycho-social care • Ensure that Child Friendly Spaces are operational in all camps where children are being taken care of (as included in the Annexure-II) • Activate Grievance Redressal mechanism for collecting and addressing feedback/complains from camp inmates • Issue instructions/directives to concerned departments to address grievances • Ensure functional mechanisms for ensuring accountability in camp management • Utilize services of 'Pratirodhi Bondhu' volunteers and 'e-help' facilities of CSC, SPV • Review and declare closure of the camps considering the on-ground situation
<p style="text-align: center;">Post Disaster</p>	<ul style="list-style-type: none"> • Conduct/ Delegate the Relief Camp Monitoring Team to conduct post operation visits to oversee the condition of the camps • Instruct concerned departments to ensure cleanliness, repairing and re-instigation of the relief camps so that they can start their original functions • Review overall performance and gaps in operationalizing relief camps • Review the effectiveness of the SoP at the district level and propose changes/modifications • Map stakeholders who can be added or removed in the relief camp management framework • Instruct concerned stakeholders for developing of lessons learnt document on camp management to guide better management of camps in future

Additional Deputy Commissioner-cum-Chief Executive Officer, DDMA

Phase	Responsibility
Pre-disaster	<ul style="list-style-type: none"> • Assist Deputy Commissioner-cum-Chairperson DDMA in initiating and completing the process of identification of relief camps with provision of child friendly spaces and breast-feeding corners • Prepare and finalize Revenue Circle wise list of identified relief camps with notified seat (intake) capacity. In the current context due consideration should be given toward ensuring social distancing norms (as defined in Annexure I) • Support Deputy Commissioner-cum-Chairperson DDMA in mapping and establishing coordination with multiple stakeholders related to relief camp management process • Coordinate and facilitate administrative processes related procurement and pre-positioning of items related to relief camps including GR, materials related to Child Friendly Spaces etc. • Ensure that relevant stakeholders are oriented on the relief camp management process and SOP. • Guide and supervise all activities related to documentation and reporting including print and circulation of standard templates for camp registration, family tickets, CFS registers, GR related templates etc. • Support Deputy Commissioner-cum-Chairperson DDMA in conducting pre-flood preparedness meetings on relief camp management • Facilitate information exchange between all responsible stakeholders regarding camp locations, targeted population and their location against each camp, coordination actions against specific standards • Support Deputy Commissioner-cum-Chairperson DDMA in issuance of advisories, orders and instructions related to relief camp management and in any other action thereof
During Disaster	<ul style="list-style-type: none"> • Ensure coordinated action among departments and stakeholders in evacuating the affected people to designated relief camps as per plan. Ensure that vulnerable groups (such as children, women, elderly, persons with disability, chronically ill) are to be given priority in the entire process and are supported according to their needs • Ensure that Child Friendly Spaces are operational in all camps where children are being taken care of (as included in the Annexure-II) • Expedite approval process for all matters related to relief camp management • Coordinate with SDO (Civil) and Revenue Circle Officers on a regular basis and facilitate inter-coordination • Visit selected relief camps to take stock of the services provided and the situation of camp inmates as well as adherence to the guidelines. • Ensure that all relief/GR items are provided in the camps in coordinated and timely manner • Provide timely guidance and support to Revenue Circle Officers on all matters related to implementation of relief camp management guidelines • Take stock of the ground situation with related departments and coordinate timely actions as per defined standards. • Address grievances/ complains of camp inmates through feedback mechanism • Mobilize and deploy 'Pratirodhi Bondhu volunteers' in providing services to the camp inmates in consultation with Revenue Circle Officer. Also coordinate with District Manager of CSC,SPV for providing services available under 'e-help' initiative. • Disinfectant drive at all notified Relief Camps/Camps/shelters in advance. • Any other action as per need as the CEO of DDMA or in support of actions for Chairperson DDMA

Post Disaster	<ul style="list-style-type: none"> • Facilitate post operation visits to oversee the condition of the camps by the Relief Camp Monitoring Team • Coordinate with concerned departments to ensure cleanliness, repairing etc. of the relief camps so that they can start their original functions • Collect information and feedback from stakeholders for reviewing the effectiveness of the SoP at the district level and propose required changes/modifications if any • Facilitate and coordinate the process of documentation of lessons learnt on camp management to guide better management of camps in future • Facilitate timely completion of all administrative processes related to submission of Utilization Certificate on expenditures made in relief camp management
----------------------	--

Superintendent of Police

Phase	Responsibility
Pre-Disaster	<ul style="list-style-type: none"> • Coordinate and collect list of identified relief camps from the Office of the CEO, DDMA • Ensure that each Police Station has a plan in place for security proofing the identified camps during floods as they come into effect particularly focusing on preventing crime against women and children • Conduct orientation of VDPs etc. on overall disaster management with specific session on relief camp management • Identify and assign camp wise nodal person for coordination in matters related to safety and security in the camp, including development of deployment rosters/patrolling plans • Coordinate with relevant departments and understand plans related to evacuation of affected people and animals, transportation of GR items, mobility of duty bearers for security proofing these actions • Identify and make contingency plans for providing security in relief camps which are located in sensitive areas (prone to security threats) • Identify camps with potential for housing large number of people and arrange for special team consisting of Police and VDP to support in relief distribution • Participate and provide inputs to Deputy Commissioner and CEO DDMA in meetings related to flood preparedness including in relief camp management. • Instruct OCs to participate in Revenue Circle level meetings
During Disaster	<ul style="list-style-type: none"> • Instruct Officer in-Charges of respective police stations to ensure roster wise deployment/patrolling for all relief camps in order to ensure vigilance on anti-social elements around the camps in coordination with respective Revenue Circle Officers. • Support district administration in evacuation of affected community. • Ensure presence of VDP with clear instructions related to maintenance of safety and security in all designated camps. Home guards may be detailed for patrolling & night watch • Ensure that Women Police personnel are stationed within the camps/visit each designated camp to record and address any complaints made by women and take steps to prevent abuse/ abduction of women, girls and children. • Ensure that for safety and security of the women and children vigilance committees are formed consisting of women in each camp. • Ensure safe transit to GR supplies to designated relief camps in coordination with respective Supply Inspector • Ensure presence of police force during relief distribution in camps operated in security sensitive areas • Conduct random visit to selected camps as a part of relief camp monitoring team and assure inmates about security of their property (which they have left behind while evacuating to camps) by interacting with them • Issue specific instructions for patrolling and ensuring security in makeshift camps, if any

During Disaster	<ul style="list-style-type: none"> • Participate in post operation review meetings at district level and instruct OCs to participate in Revenue Circle level/Camp level meetings (if any) • Provide feedback to Deputy Commissioner or CEO, DDMA on improvement of camp management related aspects from the perspective of safety and security in future
------------------------	--

CEO, Zila Parishad

Phase	Responsibility
Pre-Disaster	<ul style="list-style-type: none"> • Issue instructions and guidelines to ensure GPDP planning in a way that it addresses preparedness needs such as construction of raised toilets, raised hand-pumps, approach roads, culverts, filling up of grounds which can help in camp management • Issue specific instructions and guide respective BDOs to ensure completion of the ongoing schemes specially related to roads, culverts, bunds, raised platforms, drinking water, boats (if any) etc. specific to pre-identified relief camps before the onset of flood season • Conduct Awareness meeting with PRI in collaboration with DDMA. • Participate in all meetings related to flood preparedness including relief camp management at district level and instruct functionaries to participate in such meeting at Sub-Division, Revenue Circle and Village level (as appropriate) and ensure support to agreed actions • Ensure clear instructions to officials in the department at all levels regarding support to be provided in flood management including relief camp management and provide manpower support • Mobilize and allow resource utilization for strengthening basic facilities in identified relief camps including provision of basic amenities shelters/raised platforms constructed by the department • Take steps for dissemination of information up to village level including support in evacuation and search and rescue using the existing network of P&RD department under various schemes • Explore resources and means for repairing and restoration of camp infrastructure damaged due to being used as relief camps in previous year/s • Build capacity of functionaries at all levels to enhance preparedness/resilience to overall disaster management including exclusive capacity building on relief camp management • Prioritize proposals/schemes related to strengthening infrastructure/amenities targeting relief camps
During Disaster	<ul style="list-style-type: none"> • Monitor deployment of functionaries related to P&RD in flood response including relief camp management as per the district plan of DDMA. • Conduct visit to selected Relief Camps to oversee operations as a part of the Relief Camp Monitoring Team • Participate in review meetings of DDMA and Issue timely instructions to the BDOs/PRI towards meeting immediate support need at camp level which are feasible within the ambit of the department • Support Deputy Commissioner/CEO, DDMA any other matters related to camp management
Post Disaster	<ul style="list-style-type: none"> • Participate in post operation review meetings at District level • Conduct post operation visits to oversee the condition of the shelters/raised platforms/department infrastructure used in flood response • Allocate resources/Prioritize proposals under appropriate scheme related to repair and maintenance of any such infrastructure which was damaged because of being used as relief camp/shelter • Instruct BDO/PRI/Officials to support cleanliness of the relief camps so that they can start their original functions • Issue guidance/instructions to BDOs for Identifying infrastructure gaps and guide functionaries on addressing the gaps through proper utilization of schemes implemented through the BDO e.g., MGNREGS • Through structured screening, ensure GPDP plans address preparedness needs for future in the context of camp management • Mobilize PRI to include the renovation/ repairing scheme in the Gaon Sabha/ GPDP

Sub-Divisional Officer (Civil)

Phase	Responsibility
Pre-Disaster	<ul style="list-style-type: none"> • Ensure Sub-Division level preparedness related to relief camp management and prepare the Sub-Division level Relief Camp Management Plan as per guidelines • Constitute Sub-Division level Relief Camp Monitoring Team & Zonal level Relief Camp Monitoring Team • Coordinate with DDMA in identification of relief camps with provisions for child friendly spaces (as per Annexure-II) looking at safety in the respective Sub-Divisions • Issue specific guidance/instruction at all concerned for ensuring that the designated camps are safe from all hazards, accessible to possible affected communities and the service providers, have basic minimum capacity and facilities to accommodate people. • Ensure that each identified camp's seat (intake) capacity is defined and notified under the Sub-division and shared with DDMA for further approval • Assess financial and resource requirement including procurement and management costs related to camp management in the Sub- Division in consultation with RCOs and submit timely requirement to the DDMA • Selection of vendors at sub-division level to maintaining necessary formalities provide appropriate services at camp level including provision of food, cloth, electricity etc. as and when needed as per the provisions enshrined under Assam Disaster Management Manual, 2015 • Organize bi-monthly preparedness meeting with Revenue Circle Officers, Block Development Officers and line Departments under the Sub-Division before the onset of flood season • Coordinate with relevant departments at Sub-Division level involving Circle Officers and BDOs to ensure facilities/services including but not limited to the following in each of the designated camps: <ul style="list-style-type: none"> ○ Lighting arrangement in residential area, toilets and approach road including arrangement of generators as needed (PWD-E) ○ Potable water for drinking and other household purposes (at least 20 liters/person/day) (PHED) ○ Separate, accessible (within 50 meters) and hygienic toilets (PHED) ○ Separate bathing units for male and female (PHED) ○ Separate food arrangements for children, pregnant and lactating women, ill and elderly (Health and Social Welfare) ○ Culturally and age appropriate clothing (if situation warrants) for inmates (Revenue and DM) ○ Sanitary protection for women and girls (Health and Family Welfare) ○ Health including regular RCH services, health and hygiene education and psycho-social care arrangements in camps (Health and Family Welfare, Social Welfare particularly DCPUs) ○ Security and protection arrangement including monitoring of situation of women and children in Relief Camps (Police, VDPs, DCPUs) ○ Waste management facilities in camps (PHED, ULBs & GPs). ○ Relevant SBCC materials in local languages (Health and Family Welfare, Social Welfare, Education) ○ Educational and recreational activities in camps (Education Department) • In coordination with DDMA and through Circle Officers/BDO, plan and pre-position procured items in strategic locations with a well thought out transportation plan (Mapping all the designated camps against specific storage facilities for GR) • Review status of identification, authorization and orientation of camp in-charge and Assistant Camp Officers on the Inclusive Relief Camp Management in a periodic manner with Revenue Circle Officers and BDOs • Disinfectant drive at all notified Relief Camps/Camps/shelters in advance. • Review local preparedness for camp operation (camp level) before monsoon and on receipt of warning

During Disaster	<ul style="list-style-type: none"> • In view of the COVID-19 situation, managing of relief camps with social distancing is a challenge. People should be encouraged not to leave home just because their frontier is submerged or household is safe within the campus; they would be provided relief materials as per norms. • The vulnerability mapping up to household level should be done immediately so that we can identify which household are least and worst affected. The worst one will populate the camps first enabling the priority wise identification of the camp inmates. • Guide and support Sub-division and Zonal level Relief Camp Management team in setting up of camps and provisions/functions of responsible departments • Monitor operationalization of camps, provisioning of essential services in camps as per pre-defined duty rosters of responsible functionaries at Circle and Camp level • Facilitate immediate decisions to fulfil requirements as per emergent situation in the Sub-Division • Issue appropriate instructions/directives in coordination with DDMA • Ensure that all stakeholders and actions notified are being adhered to • Ensure that vulnerable groups particularly children & women are given particular attention in the areas of health, food & nutrition, Water, Sanitation & Hygiene, safety & security, psycho-social care • Ensure that Child Friendly Spaces are operational in all camps where children are being taken care of (Annexure –II) • Activate Grievance Redressal mechanism for collecting and addressing feedback/complaints from camp inmates • Issue real time instructions to concerned functionaries at Sub-Division level to address grievances • Suggest DDMA on closure of the camps considering the on-ground situation in consultation with Revenue Circle Officers and BDOs
Post Disaster	<ul style="list-style-type: none"> • Conduct post operation review meetings with Revenue Circle Officers and BDOs • Conduct post operation visits to oversee the condition of the camps with relevant officials • Ensure cleanliness, repairing and re-institution of the relief camps so that they can start their original functions • Facilitate proper documentation and administrative processes for appropriate settlement.

Executive Engineer – Public Health Engineering Department (PHED)

Phase	Responsibility
Pre-Disaster	<ul style="list-style-type: none"> • Coordinate with CEO, DDMA/SDO (Civil) and collect list of designated relief camps in advance • Map Water, Sanitation and Hygiene situation of the designated against their stated capacity of intake during emergencies • Designate Camp wise focal points from the PHED department for planning, pre-positioning and delivering WASH services during disasters/emergencies and share their contact details with DEOC • Procure and pre-position (at strategic locations for rapid deployment) materials to construct temporary toilets in the designated camps e.g., Squatting Plates, Tarpaulin, bamboo etc. • Map water supply needs and make arrangements including mobile water treatment vehicles, hand pumps and other sources to meet the water needs in camps • Ensure that existing water sources in the designated camps are tested for quality and necessary measures to decontaminate/purify water are in place well in advance • Conduct orientation of staff and ground level designated work-force on Emergency Preparedness for response and their role in relief camps • Develop/adapt social and behavior change communication materials to be used in camps for safe WASH practices and keep them ready for delivery in camps • Ensure that each identified relief camp is given a pre-WASH compliance certificate • Make plans and ensure availability of human resource and materials for arranging basic amenities (water, sanitation and hygiene related) in make shift camp locations, raised platforms etc. • Disinfectant drive at all notified Relief Camps/Camps/shelters in advance

<p style="text-align: center;">During Disaster</p>	<ul style="list-style-type: none"> • Be responsible for the overall Water, Sanitation and Hygiene (WASH) facilities and services in the relief camps. • Demonstrate Hand wash and other hygiene practices in the Relief camps. • Implement aggressive awareness drive including installation of additional hand washing facilities in camps (in the context of outbreak of infectious diseases) • Supervise the designated Sectional Officer (Junior Engineer) and other staffs to ensure <ul style="list-style-type: none"> ○ availability of water <i>(20 litres/person/day and/or 1 hand pump for 200 persons)</i> ○ safety of water sources (distance of hand pumps at least 20 feet from toilet) ○ Adequate latrines are available and temporary latrines are set up as per need <i>(Maximum 50 Meters from the designated residential spaces)</i> ○ latrine pits are de-sludge on time ○ separate bathing spaces for male and female ○ privacy in the toilets and bathing spaces ○ proper drainage of waste water ○ monitor safe disposal of solid waste in the available garbage bins or designated locations • Implement supplementary measures as specified in the flood relief camp management guidelines in the context of COVID-19 attached (in Annexure-I). • As part of the Relief Camp Monitoring Team, EE will specifically monitor the quality of the WASH facilities and materials in the relief camps, provide on-site guidance/instruction if there's any scope for improvement and provide SMART recommendations to DDMA/ SDO (Civil) for any WASH related requirement in the relief camps. • Ensure that all the interventions taken up in camps are reported in the master register maintained by the camp in-charge. • Take up the activities in coordination with District administration on their written instructions.
<p style="text-align: center;">After Disaster</p>	<ul style="list-style-type: none"> • Ensure de-commissioning of temporary WASH infrastructure in camps (as per need) • Ensure that fixed water sources in and around camp along with other affected areas are de-contaminated • Conduct a debriefing for the designated officials on what went well and what needs to improve in future

Joint Director, Health Services – Department of Health and Family Welfare

<p>Pre-Disaster</p>	<ul style="list-style-type: none"> • Coordinate with CEO, DDMA/SDO (Civil) and collect list of designated relief camps in advance • Designate Camp wise focal points from the Health and Family Welfare department (including but not limited to Sub-Divisional Medical and Health Officer, PHC/CHC/State Dispensary/Sub-Centre staff, NHM and IDSP staff) for planning, pre-positioning and delivering health services during disasters/emergencies and share their contact details with DEOC • Develop roster of medical and para-medical staff against designated camps, issue directives to the roster members to: <ul style="list-style-type: none"> i. Screen camp inmates for diseases within 24 hours of their entry into camps ii. Conduct rapid health assessment in all camps on regular basis (not less than once a week) • Identify more quarantine center, isolation center • Identify Makeshift Hospital arrangement • Maintain list of equipment, drugs, etc. for moving to camps • Line listing of Pregnant women and children 0-1 year of age • Awareness on Dos and Don'ts during the village Health Sanitation Nutrition meeting • Ensure provisions for emergency transportation including ambulances for all camps (an ambulance to be stationed in case of camps having a capacity of 500 and more) • Ensure that all camps are mapped against their nearest health centre and emergency medicine (e.g., anti-venom stock) are available in these health centers • Map flood vulnerable villages and camps which are endemic to certain vector/water borne diseases and undertake preventive steps to contain disease outbreak • Conduct orientation of Medical and Para-Medical staff on preparedness for response • Ensure that health supplies (including vaccines and medicines) are pre-positioned, contingency plans are ready and transportation arrangements are made to deliver services in camps/safe places where affected people are taking shelter • Develop/adapt disease protocols and communication materials in local language and ensure their availability in designated camps • Identify and designate therapeutic counsellors for deployment on roster basis in the camps and build their capacity to tackle emergency situations • Ensure that frontline workers (ASHA/ANM/MPWs/CHOs) are oriented to provide scenario based health education to camp inmates • Ensure that female gynecologist and obstetricians, pediatricians and other specialized doctors are kept on roster and are oriented/supported to visit the designated camps and provide necessary services • Ensure planning for mosquito and rodent control in the designated camps and ensure timely procurement of necessary items (this is done in general, need to be extended to the camps during emergencies) • Act upon learning points from previous year • Identify additional quarantine shelters/Isolation facilities to house people under quarantine (symptomatic/asymptomatic) • Ensure availability of adequate PPE for frontline workforce in vulnerable locations/camps • Develop plans and mobilize resources for establishing and operating temporary hospitals as per requirement
<p>During Disasters</p>	<ul style="list-style-type: none"> • Be responsible for the overall health interventions and services in the relief camps. • Coordinate with ADC & CEO, DDMA/ SDO (Civil) to implement health services in designated camps and other safe shelters • Supervise, guide and monitor the functioning of designated medical and para medical staff in

	<p>conducting initial screening, weekly rapid health assessment, regular health check-ups and routine immunization in designated camps/safe shelters and child friendly spaces</p> <ul style="list-style-type: none"> • Ensure availability, transportation and use of basic medical supplies (as per norms) in designated camps • Monitor any disruption in health service delivery and conduct special drives in camps related to vaccination, immunization, special screening etc. • Ensure visit by specialized medical professionals (female obstetricians, pediatricians and other specialized doctors) in camps • As part of the Relief Camp Monitoring Team, JDHS will specifically monitor the quality of the health facilities and services in the relief camps, provide on-site guidance/instruction if there's any scope for improvement and provide SMART recommendations to ADC for any health-related requirements in the relief camps • Ensure that all the interventions taken up in camps are reported in the master register maintained by the camp in-charge • Reporting to head quarter on a regular basis with clear, specific limits. • Arrange fogging to prevent mosquito and other flying insects and related diseases in the relief camps. Eliminate breeding places of mosquito and rodent inside the camp premises. • Conduct special awareness drive, screening and other safety actions related to COVID and other infectious diseases (refer to Annexure-I) to contain spread of any disease in the camps. • Implement all health safety protocols in relief camps • Reflecting on any special need, shortfall of manpower/ drugs etc. • Explore the collaboration with the Doctors of non-governmental organization/ private practitioners etc.
<p>Post Disaster</p>	<ul style="list-style-type: none"> • Ensure that each of the designated camps have been covered with vector/rodent control (after their closure) to prevent any further outbreak while they get back to their normal function (mostly camps are schools) • Provide a detailed report to the DDMA on interventions taken up by the department in camps/other safe shelters • Conduct a debriefing for the designated officials on what went well and what needs to improve in future

District Social Welfare Officer – Department of Social Welfare

Phase	Responsibility
Pre-Disaster	<ul style="list-style-type: none"> • Mapping the Child Friendly Space (CFS) in designated relief camps (as in Annexure-II). • Coordinate with CEO, DDMA/SDO (Civil) and collect list of designated relief camps in advance • Designate Camp wise focal points from the Social Welfare department (including but not limited to DCPO, CDPO, Program Coordinators (NNM) and Anganwadi Supervisors, Workers, and Helpers for planning, pre-positioning and delivering essential services (nutrition, child protection, care of vulnerable groups including elderly, disabled and women) during disasters/emergencies and share their contact details with DEOC. • Develop roster of Anganwadi workers and helpers as per designated relief camps and ensure their services for the followings: <ol style="list-style-type: none"> i. Setting up safe spaces for women and children. ii. Ensure counselling of pregnant women, lactating mothers on Infant and young child feeding during emergencies (during and post flood and other such emergencies) iii. Explore possibility of continuing services provided to children 0-6 years through ICDS centres while they are in the camps iv. Ensure counselling and other activities with Adolescent girls and women (as appropriate) for safer menstrual hygiene management during their stay in the camp v. Assisting ANM and other health team members in related services • Conduct orientation of Social Welfare Functionaries at all levels on preparedness for response • Assign Counsellors working under the department for periodic visit and necessary psycho-social support to camp inmates particularly children and women and build their capacities for the same • Ensure that frontline workers (Supervisors/AWWs/Helpers) are oriented to provide scenario based health education to camp inmates • Explore possibility of procuring culturally appropriate sanitary protection for women and girls in relief camps • Explore feasibility of pre-positioning nutrition supplies (mapped against Anganwadi centres) to be used during emergencies in designated camps.
During Disasters	<ul style="list-style-type: none"> • Be responsible for the overall child protection and nutrition services in the relief camps. • Coordinate with ADC & CEO, DDMA to implement child protection and nutrition services in designated camps and other safe shelters • Supervise, guide and monitor the functioning of designated social welfare staff in conducting their assigned jobs • Monitor any disruption in service delivery of anganwadi centres and ensure functioning of child friendly spaces in the designated relief camps where child related services can be delivered • Ensure visit by trained counselors (working in the department) in camps on period basis to provide psycho-social support services • Ensure that mal-nourished children get special attention and services in the camps and referral (if needed) • As part of the Relief Camp Monitoring Team, DSWO will specifically monitor the quality of the child protection and nutrition services in the relief camps, provide on-site guidance/instruction if there's any scope for improvement and provide SMART recommendations to ADC for any related requirements in the relief camps • Ensure that all the interventions taken up in camps are reported in the master register maintained by the camp in-charge
Post Disaster	<ul style="list-style-type: none"> • Provide a detailed report to the DDMA on interventions taken up by the department in camps/other safe shelters • Conduct a debriefing for the designated officials on what went well and what needs to improve in future • Conduct lessons learnt meeting with deployed officials and revise the SoP accordingly for the district concerned

District Elementary Education Officer and Inspector of Schools – Department of Elementary Education

Phase	Responsibility
Pre-Disaster	<ul style="list-style-type: none"> • Coordinate with CEO, DDMA/SDO (Civil) and collect list of designated relief camps in advance • Designate Camp wise focal points from the Education department (including but not limited to DPOs, BEEOs, CRCCs, Teaching and Non-Teaching staff for planning, pre-positioning and delivering Education in Emergency related services (and share their contact details with DEOC. • Develop roaster of Teaching and Non-Teaching Staff as per designated relief camps and ensure their services for the followings: <ul style="list-style-type: none"> i. Setting up safe spaces for women and children (Child Friendly Spaces). ii. Age-group wise educational and recreational activities with children in the camp iii. Support in camp management including data and records management iv. Map educational needs of children (supplementary education) staying in camps as well as those whose education is impacted because of school being used as relief camps v. Coordinate with functionaries of Social Welfare, Health and other relevant departments operational a camp level • Conduct orientation of Functionaries of Education Department at all levels (not limited to teachers) on preparedness for response • Explore feasibility of pre-positioning 'Education in Emergency' supplies such as emergency education kit (Including stationaries, recreation kits, story book collection and additional supply of text book) for children in camps. • Explore feasibility of establishing temporary educational infrastructure (such as tents, temporary schools with locally available materials) for schools which are regularly used as relief camps and suffer loss of instructional days. • Ensure mechanism for rapid re-start of schools used as camps
During Disasters	<ul style="list-style-type: none"> • Be responsible for the overall education services in the relief camps. • Coordinate with ADC & CEO, DDMA to implement education services in designated camps and other safe shelters • Supervise, guide and monitor the functioning of designated education department staff in conducting their assigned jobs • Monitor any disruption in service delivery of schools and ensure functioning of child friendly spaces in the designated relief camps • As part of the Relief Camp Monitoring Team, IS/DEEO will specifically monitor the quality of the education and recreation services in the relief camps, provide on-site guidance/instruction if there's any scope for improvement and provide SMART recommendations to ADC for any education-related requirements in the relief camps • Ensure that all the interventions taken up in camps are reported in the master register maintained by the camp in-charge
Post Disaster	<ul style="list-style-type: none"> • Provide a detailed report to the DDMA on interventions taken up by the department in camps/other safe shelters • Conduct a debriefing for the designated officials on what went well and what needs to improve in future • Conduct lessons learnt meeting with deployed officials and revise the SoP accordingly for the district concerned

District Project Officer – District Disaster Management Authority (DDMA)

Phase	Responsibility
Pre-disaster	<ul style="list-style-type: none"> • He will act as a nodal officer to establish a network with NGOs in the district and liaise on regular basis and ensure their participation in DDMA. • Ensure timely reporting at all levels • Coordinate with FOs and other department officials • Facilitate the selection and designation of relief camps including child friendly spaces in emergencies • Map stakeholders for relief camp management in the respective district • Support the DC/ADC (CEO-DDMA) in issuing letters and directives to concerned departments/stakeholders • Make/update e-directory of camps with coordinates, seat capacity capacity, status of basic amenities/facilities and name with contact details of designated officials • Design and develop/adapt modules/plans for capacity building of responsible stakeholders on relief camp management in consultation with ASDMA (HQ) • Visit designated camp sites (pre-disaster) and make consultative plans on camp lay out for effective planning with stakeholders • Develop and share in advance various protocols including reporting template, camp-inmates' ID card/tickets, registers at camp level for registering services provided by departments and others in camp etc. • Develop own understanding and orient Field Officers on relief camp assessment scorecard • Support DC/ADC in ensuring all preparedness actions are done related to relief camp operationalization and management
During Disaster	<ul style="list-style-type: none"> • Support DC/ADC in operationalizing camps • Support DC/ADC in issuing real time orders/notifications • Coordinate with respective departments/stakeholders and ensure timely and well-coordinated response • Map additional stakeholders pouring in with resources during response phase • Assist the concerned ADC to coordinate the field visits as part of the Relief Camp Monitoring Team. • Activate Relief Camp Assessment by designated 'Assessors' for a comprehensive picture • Develop and share SitReps to ASDMA with complete information on camps and services provided in camps (As per agreed template) • Assess camp wise needs and support deployment of resources (real time) as per need/gaps • Assess and advise the DC/ADC on the closure of the camps
Post Disaster	<ul style="list-style-type: none"> • Monitor the camp closure process particularly cleaning and re-instigation of the camp site to its original position (particularly schools) • Compile (with support of ASDMA) camp wise scores and findings of the monitoring visit and debrief the stakeholders on future considerations • Develop action plan for improving relief camp management for next phase/year based on the current experience • Support DC/ADC in revision of the SoP, including/excluding relevant/irrelevant stakeholders and making it more useable/practicable

District Veterinary Officer

Phase	Responsibility
Pre-flood	<ul style="list-style-type: none"> • Identify high lands where green fodder is available like tea gardens, PGR/VGR etc. and arrange for collection of green fodder from Tea garden management authority • Lead the process of identification of cattle shelter for floods in coordination with Chairperson/CEO, DDMA and instruct officials to lead the same at Sub-Division, Revenue Circle and Village level in coordination with SDO (Civil), Revenue Circle Officer and Block Development Officer • Prepare preparedness plan for cattle rescue and transfer to safe shelters.

	<ul style="list-style-type: none"> • Coordinate with DDMA to identify relief camps which also have capacity/provision to shelter cattle • Procure and pre-position cattle feed/vaccines etc. at strategic locations to cater to needs of all identified cattle shelters • Coordinate with DDMA/SDO (Civil)/RCO and plan for transportation and distribution of cattle feed in identified camps/shelters • Identify and strategize manpower and material for safe disposal animal carcasses away from human shelters/relief camps in coordination with DDMA/ SDO (Civil) • Build capacity of department's workforce in effective management cattle shelters/camps including safe disposal animal carcasses • Participate in all preparedness meetings at district level and instruct officials to participate in the same at Sub-Division, Revenue Circle and village level (as feasible)
During Disaster	<ul style="list-style-type: none"> • Rescue of animals during flood and other disaster situation and bring them to relief camps • Ensure proper reporting of daily flood report/situation report (in prescribed format to RCO/DDMA) and documentation • To ensure prevention of epidemic diseases with livestock health and vaccination programme (pre-flood, during and post flood scenario) • Ensure provision of temporary shelters for animals in previously recognized higher platforms • Distribution of feed and fodder to the farmers affected by the flood or other disasters • Collect green fodder from Tea Estate and other sources. • Distribution of veterinary medicines and feed supplements at the relief camps, where cattle farmers are taking shelter • Organizing animal health camp in affected area (during and post flood relief camps) – to organize animal health camps schools, GP offices or other raised areas which have been used as Relief Camps • Sensitization of affected areas with bleaching powder. Ensure disinfection of affected cattle sheds by IRT and other local bodies with strict supervision of departmental officials • Ensure safe carcass disposal from the flood/disaster affected areas during and after disaster with the help of civil administration • Ensure compensations of livestock loss of farmers with the help of civil administration • Coordination with local Govt. and Non Govt. bodies for further action during disaster situation
Post Disaster	<ul style="list-style-type: none"> • Provide a detailed report to the DDMA on interventions taken up by the department in camps/other safe shelters • Conduct a debriefing for the designated officials on what went well and what needs to improve in future • Conduct lessons learnt meeting with deployed officials and revise the SoP accordingly for the district concerned

Deputy Director, Food and Civil Supplies

Phase	Responsibility
Pre-Disaster	<ul style="list-style-type: none"> • Coordinate with DDMA/SDO (Civil)/Revenue Circle Officer and collect the details regarding identified relief camps with detailed coordinates • Coordinate DDMA/SDO (Civil)/Revenue Circle Officer and collect detailed GR requirement and make procurement/supply plans accordingly, make transportation arrangements in advance • Instruct Supply Inspectors to develop Revenue Circle level transit plan for transportation of GR to designated relief camps and share the plan with RCO • Maintain sufficient stock (including buffer stock) of rice and other GR items at all levels particularly during the flood season (March-October), liasoning with FCI and open market stocks • Pre-position GR stock at strategic locations for covering vulnerable hard to reach areas which may get cut off during floods • Maintain sufficient stock of PoL at all levels including maintaining buffer stock for flood season • Participate in all preparedness meetings at district level and instruct officials to participate in such

	<p>meetings at Sub-Division and Revenue Circle level</p> <ul style="list-style-type: none"> • Conduct meeting with supply officials to review their plans and exchange locations and capacity of camps • Be ready to support DDMA in any other related matter with regard to GR and supplies in the context of relief camp management
During Disaster	<ul style="list-style-type: none"> • Ensure timely mobilization and transportation of GR to all designated places and relief camps • Effectively manage human resource to reduce time laps and increase efficiency in supplies • Update Chairperson/CEO, DDMA/SDO (Civil) and Revenue Circle Officer on action taken and issues and challenges • Execute transit plan for GR in a smart and strategic manner to ensure holistic coverage in relatively less time. • Ensure timely requisition and refilling of stock of essential supplies • Support RCO in distribution of GR as per norms in relief camps • Regularly review response with Supply Officials
Post Disaster	<ul style="list-style-type: none"> • Provide a detailed report to the DDMA on interventions taken up by the department in camps/other safe shelters • Conduct a debriefing for the designated officials on what went well and what needs to improve in future • Conduct lessons learnt meeting with deployed officials and revise the SoP accordingly for the district concerned • Improve departmental infrastructure and skills of the manpower based on learning for better delivery of services in future emergencies

Revenue Circle Officer

Phase	Responsibility
Pre Disaster	<ul style="list-style-type: none"> • Be responsible for identification of relief camps with provisions for child friendly spaces in the respective Revenue Circle/Community Development Block in due consultation with concerned departments and submit it to DC/ SDO (Civil) and DDMA for approval • Ensure that designated camps are safe from all hazards, accessible to possible affected communities and the service providers, have basic minimum capacity and facilities to accommodate people. • Ensure that each identified camp's seat capacity is defined and notified as per social distancing norms (current COVID Context and future infectious disease outbreak context) under the Revenue Circle/CD Block and shared with SDO (Civil) and DDMA • Assess financial and resource requirement related to operation and management of camps in the Revenue Circle/CD Block and appraise DC/SDO (Civil) in time before the onset of flood season • Participate in bi-monthly preparedness meeting with SDO (Civil) at Sub-Division level before the onset of flood season and also participate in pre-flood meetings of DDMA with relevant plans and details • Organize Relief Camp Management Training among the notified staff and officers, NGOs/CBO setc. • Coordinate with relevant departments at Revenue Circle level to ensure facilities/services in each of the designated camps: <ul style="list-style-type: none"> ○ Lighting arrangement in residential area, toilets and approach road including arrangement of generators as needed (<u>PWD-E</u>) ○ Potable water for drinking and other household purposes (at least 20 liters/person/day) (<u>PHED</u>) ○ Separate, accessible (within 50 meters) and hygienic toilets (<u>PHED</u>) ○ Separate bathing units for male and female (<u>PHED</u>) ○ Separate food arrangements for children, pregnant and lactating women, ill and elderly (<u>Health and Social Welfare</u>) ○ Culturally and age appropriate clothing (if situation warrants) for inmates (<u>Revenue and DM</u>) ○ Sanitary protection for women and girls (<u>Health and Family Welfare and ASRLM</u>) ○ Health including regular RCH services, health and hygiene education and psycho-social care

	<p>arrangements in camps (<u>Health and Family Welfare, Social Welfare particularly DCPUs</u>)</p> <ul style="list-style-type: none"> ○ Security and protection arrangement including monitoring of situation of women and children as well as separate species such as breast-feeding spaces in camps (<u>Police, VDPs, DCPUs</u>) ○ Waste management facilities in camps (<u>PHED, GP and ULBs</u>) ○ Relevant SBCC materials in local languages (<u>Health and Family Welfare, Social Welfare, Education</u>) ○ Educational and recreational activities in camps (<u>Education Department</u>) <ul style="list-style-type: none"> ● Share templates and formats with camp in-charges for data management including registration of people taking shelter in camps ● In coordination with DDMA/SDO (Civil), plan and pre-position procured items in strategic locations with a well thought out transportation plan (Mapping all the designated camps against specific storage facilities for GR) in the Revenue Circle ● Identification authorize and orient camp in-charge and Assistant Camp Officers on Inclusive Relief Camp Management in a periodic manner in consultation with SDO (Civil) and DDMA. This will include issuance of ID Card to Camp In-charges ● Review local preparedness for camp operation (camp level) before monsoon and on receipt of warning, develop minutes of the review and submit detailed report to SDO (Civil) and DDMA ● Identify NGOs/CBOs present/having projects in the Revenue Circle and make a plan for effective utilization of their support in camp management process including sharing details of camps identified, population targeted and type of services to be provided. This shall include finalization of list of NGOs, delegation of responsibilities including in evacuation, camp management, relief distribution etc. ● Formation of Evacuation and Rescue teams at Circle and Village level with participation of stakeholders from various government department, NGOs and communities. The citizens should know when and how to reach their designated relief camps as per plan. ● Ensure provision for motor transport (boat/Vehicle) to evacuate people to designated relief camps. ● Make a plan in advance to discourage shelter in embankments by arranging alternate camp sites as feasible ● Arrange for distribution of relief in the camps in a systematic manner. ● Constitute in advance camp management committees for each designated camp including members from Revenue, P&RD, Health, PHED and Social Welfare ● Regularly assess and evaluate the open market stock and GPSS (Cooperative Society) of rice through Supply Inspector and stock of PoL in Petrol Pumps ● Submit a standard compliance cum camp wise preparedness report to DC/ SDO (Civil) well in advance of the flood season
<p>During Disaster</p>	<ul style="list-style-type: none"> ● Be responsible for evacuation of people to designated relief camps (as pre-identified plan) in the event of receipt of warning for possible flood with activation of Circle and Village level evacuation teams ● Be responsible for coordinating setting up of camps and provisions/functions of responsible departments under the jurisdiction of Revenue Circle ● Operationalize camps, provisioning of essential services in camps as per pre-defined duty roasters of responsible functionaries at Revenue Circle and Camp level ● Ensure proper registration and data management in camps as per pre-defined templates ● Ensure that camp inmate families are provided with tickets during entry/registration. The ticket should have their identity, and details of services/supplies received during their stay in the camp and should be updated as and when they are provided with any supply/service ● Ensure that all stakeholders and actions notified are being adhered to. Issue realtime instructions in accordance with the provision of the camp management guideline and report to DC/SDO (Civil) for any deviation and non-compliance related issue by stakeholders ● Take appropriate action and ensure that vulnerable groups particularly children and women are given particular attention in the areas of health, food and nutrition, Water, Sanitation and Hygiene, safety and security, psycho-social care

	<ul style="list-style-type: none"> • Ensure distribution of GR as per norms in the camps • Ensure that Child Friendly Spaces are operational in all camps where children are being taken care of • Ensure that GR Display Board is being provisioned in each designated camps which is updated on daily basis • Activate Grievance Redressal mechanism for collecting and addressing feedback/complaints from camp inmates. Appraise the DC/SDO (Civil) on concerns and feedback received. • Recommend DC/SDO (Civil) on closure of the camps considering the on-ground situation in
Post Disaster	<ul style="list-style-type: none"> • Conduct post operation review meetings with Camp in Charges and relevant departments and participate in such meetings at Sub-Divisional level and District level • Conduct post operation visits to oversee the condition of the camps with relevant officials • Ensure cleanliness (disinfection and whitewash), repairing and re-institution of the relief camps so that they can start their original functions • Facilitate proper documentation and administrative processes for appropriate settlement

Block Development Officer

Phase	Responsibility
Pre Disaster	<ul style="list-style-type: none"> • Work in close coordination with DDMA and Revenue Circle Officer in the process of identification of camps. • Map existing infrastructure created/promoted by the Block Development Office which can be used for flood relief camps for human or for animals and share the list with Revenue Circle Officer (RCO) • Ensure basic minimum facilities including drinking water and sanitation, handwashing facilities in such infrastructures which are mapped for setting up relief camps • Conduct orientation/trainings of PRIs/SHGs and beneficiaries/participate in trainings conducted by DDMA/SDO (Civil)/RCO on matters related to disaster management including relief camp management. • Participate in preparedness meetings at DDMA/Sub-Division level before the onset of flood season as and when called for • Develop and regularly update a list of manpower (staff and volunteers) of the department who can be engaged in disaster response including relief camp management and to ensure training/orientation. • Support DDMA/ SDO (Civil)/ Revenue Circle Officer in coordination with relevant departments/stakeholders to ensure facilities/services as per guidelines • Issue timely notifications to Gaon Panchayats for support in flood response including relief camp management • Agree on pre-identified responsibilities between the Revenue and Gaon Panchayat officials in camp management process • Support Revenue Circle Officer to plan and pre-position procured items in strategic locations with a well thought out transportation plan (Mapping all the designated camps against specific storage facilities for GR) in the Revenue Circle • Identify NGOs/CBOs/ SHGs etc. who can support in camp management process, develop their deployment roster in coordination with Revenue Circle Officer & orient them on their role e.g. in the context of organizing GR distribution, support in operating child friendly spaces etc. • Before floods, complete the ongoing schemes specially related to roads, culverts, raised platforms, drinking water etc. specific to pre-identified relief camps including repairing of Panchayat owned boats before the onset of flood season • Facilitate GPDP planning in a way that it address preparedness needs such as construction of raised toilets, raised hand-pumps, approach roads, culverts, filling up of grounds which can help in

	camp management
During Disaster	<ul style="list-style-type: none"> • Support RCO in setting up of camps and provisions/functions of responsible departments under the jurisdiction of Revenue Circle/CD Block • Monitor deployment of functionaries related to P&RD in flood response including relief camp management • Jointly with RCO, ensure stakeholders and actions notified are being adhered to. Issue realtime instructions in accordance with the provision of the camp management guideline and report to DC/SDO (Civil) for any deviation and non-compliance related to issue by stakeholders • Ensure mobilization of frontline workforce including NGOs/ CBOs/SHGs who have been pre-identified and oriented to support relief camp management process • Participate in reviews conducted by DDMA/SDO (Civil)/RCO • Support Revenue Circle Officer in any other matters related to camp management
Post Disaster	<ul style="list-style-type: none"> • Participate in post operation review meetings with Camp in Charges and relevant departments and participate in such meetings at Sub-Divisional level and District level • Conduct post operation visits to oversee the condition of the camps with relevant officials • Jointly with RCO, ensure cleanliness, repairing and re-institution of the relief camps so that they can start their original functions • Facilitate proper documentation and administrative processes for appropriate settlement. • Identify gaps infrastructure and guide functionaries on addressing the gaps through proper utilization of schemes implemented through the BDO e.g., MGNREGS • Facilitate GPDP planning in a way that it address preparedness needs for future in the context of camp management

Operationalize the Child Friendly Spaces (CFS)

Child Friendly Spaces (CFS) are the designated place within the relief camps, where children are provided a safe environment, integrated programs including play, re-creation, education, health and psycho-social support to be delivered by the related line department/agencies. The purpose of CFS is to support the resilient and well-being of children and young people through, structured activities conducted by community/ line departments in a safe, friendly and stimulating environment. The detail guideline for operationalize the CFS in the current context of COVID-19 has been enclosed at **Annexure-II**.

Camp Level SoPs:

Gaon Burah / P & RD Officials / PRI Members (GP President/AP Member/Ward Member)/ VCDC (Chairman and Members) in 6th scheduled areas

- Coordinate with Circle Officer and local government functionaries responsible for camp management.
- Follow the Directives issued by DDMA/RC Administration on services to be provided in camp
- Support Circle Administration in pre-identification of camps, pre-positioning of essential items (as the case may be) and other preparatory processes related to camp management
- To undertake measures to pre-identify the community halls of the Panchayat & Rural Development department located in high lands which can be used as relief camps during flood or any other disasters
- Help the local civil administration to select pre-identified areas for proper disposal of waste materials/ hazardous materials in order to maintain hygiene and cleanliness of the relief camp campus
- Participate in capacity building initiatives undertaken by the CO on Camp/Disaster Management
- Identify volunteers and leading citizens and encourage them to support in managing day to day affairs in the camp
- Support operationalization of the camp including public announcement, general administration of the camp (including management of supplies).
- Keep an inventory of all supplies, materials and services provided in the camp

- Properly plan schedule of services (registration of inmates, food distribution/preparation, organization of kitchen, services to children, pregnant women, lactating mothers, diseased, disabled, elderly etc.)
- Support in establishing help-desk in the camp which remains functional throughout camp duration.
- Support arranging locally available materials as may be required for various camp needs
- Provide information and encourage camp inmates to return to their homes as the situation improves
- Support Revenue Circle Administration in any other function as and when required related to relief camp management

School Teacher

- Participate in capacity building activities conducted by the DDMA/RC Administration
- Follow the Directives issued by IS/DEEO on services to be provided in camp
- Teacher/Non-Teaching staff designated as Camp In-charge (if school is used as Relief Camp) shall ensure registration of all inmates, issuing tickets during entry/registration. The ticket should have their identity, and details of services/supplies received during their stay in the camp and should be updated as and when they are provided with any supply/service
- He/She should also discharge all functions as stated above for Gaon Burah/PRI Members
- Teachers who are designated for Child Friendly Spaces shall ensure all functions as stated in the Child Friendly Spaces guideline particularly focusing upon age and situation specific education and recreation services
- Ensure special provisions for the children with disability in the relief camps along with special care for their education and make sure the same in the CFS as well
- Teachers (from schools used as relief camps and closed for educational activity) shall support the operationalization of Child Friendly Spaces in the camps
- They should also explore feasibility of operationalizing of temporary schools using locally available/pre-procured resources to reduce loss of instructional days
- Teachers shall help inmates in keeping the school clean, protecting school infrastructure and resources and in managing services in the camp under the supervision of the Camp In-Charge
- They should support in ensuring rapid re-start of schools once the camps are declared as closed
- Be on duty throughout camp duration and plan academic activities according to the situation

Auxiliary Nurse Midwife (ANM), Multi-Purpose Workers (MPWs) and Accredited Social Health Activist (ASHA)

- Participate in capacity building activities conducted by the DDMA/ SDO(Civil)/ Revenue Circle Officer
- Follow the Directives issued by JDHS on services to be provided in camp
- Coordinate with Camp In-Charge and collect details of pregnant women, lactating mothers, infants, persons with chronic diseases etc.
- Under the guidance of the responsible Medical Officer, be deployed in designated camps for basic health check-up, disease surveillance, share information on good health and hygiene practices with the camp inmates.
- Map medicinal needs of the camp inmates (prescriptive) and maintain a database accordingly. Monitor the availability of prescribed medicines and their intake by inmates suffering from chronic diseases
- Conduct special drives with pregnant women, lactating mothers and infants encouraging appropriate Infant and Young Child Feeding
- Keep track of mother and child health in the camp including their feeding, medical needs etc
- Arrange fogging to prevent mosquito and other flying insects and related diseases. Eliminate breeding places of mosquito and rodent inside the camp premises.
- Spend dedicated time every day to discuss about menstrual hygiene, sexual and reproductive health and rights with women and adolescent girls in the dedicated space created for women and adolescent girls. ANM and ASHA must insist the Assistant Camp Officer to setup a dedicated privacy space for women and adolescent girls if it is not setup.

- Give special attention to malnourished children in the relief camps, monitor and report daily on the status of those malnourished children to the responsible Medical Officer.
- Provide psychosocial support to those relief camp inmates who have experienced violence, are in a trauma due to the disaster and/or lost any family member or friends.
- Health check-ups, immunization, etc. under the Integrated Child Development Services (ICDS) and other programmes for children, women and adolescent girls can be integrated with a CFS facility by ANM and ASHA.
- Be on duty throughout camp duration and plan activities according to the situation

Anganwadi Supervisor/Anganwadi Worker (AWW)/Helper

- In Child Friendly Spaces set up in the camps, provide appropriate services as defined in the Child Friendly Spaces guideline (in **Annexure –II**)
- Participate in capacity building activities conducted by the DDMA/RC Administration
- Follow the Directives issued by DSWO on services to be provided in camp
- Be deployed in designated relief camps and provide nutritious food and supplements to children and women beneficiaries of the respective AWC taking shelter in the camp. AWWs shall conduct a mapping of children as per their enrolment in AWCs as children enrolled in different AWCs may take shelter in one camp. Discuss with CDPO and chalk out joint strategy in advance for delivering routine ICDS services in the camps
- Coordinate with Camp In-Charge and the health functionaries and collect details of pregnant women, lactating mothers, infants etc.
- Give special attention to malnourished children in the relief camps, monitor and report daily on the status of those malnourished children to the responsible CDPO and DSWO.
- Spend dedicated time to discuss about menstrual hygiene, sexual and reproductive health and rights with women and adolescent girls in the dedicated space created for women and adolescent girls. AWW must insist the Assistant Camp Officer to setup a dedicated privacy space for women and adolescent girls if it is not setup. This may be in the form of Breastfeeding Corner set up in the Child Friendly Spaces
- Support health functionaries in providing mother and child health services in the CFS setup.
- Conduct exclusive one-to-one counselling sessions with pregnant women and lactating mothers (with support of ANM)
- Be on duty throughout camp duration and plan activities according to the situation

SoP for NGOs/CBOs/Pratirodhi Bondhu Volunteers:

SoP for NGOs/CBOs in relief camp management

Phase	Responsibility
Pre-Disaster	<ul style="list-style-type: none"> • Participate in preparedness meetings related to relief camp management conducted by DDMA/SDO (Civil)/Revenue Circle Officer • Share list of trained and skilled staff and volunteers who can support in evacuation, rescue of affected people/cattle to designated camps, supporting actions related to food distribution and other support services in camp management • Share with DDMA/SDO (Civil)/RCO the details of activities related to disaster preparedness with geographical presence • Share details of any infrastructure and tools (e.g., vehicle, boat etc) of the organization with seat (intake) capacity that can be used as relief camps. • Support Gaon Burah/PRI members/Revenue Circle Officer in identifying appropriate relief camps in hard to reach vulnerable locations • Support in capacity building of stakeholders on various aspects of disaster management including relief camp management • Create awareness among communities on camp location, camp management guidelines, safety protocols and related matters • Be part of the Circle and Village level Evacuation and Rescue Teams • Provide inputs and suggestions in overall preparedness planning for disaster management

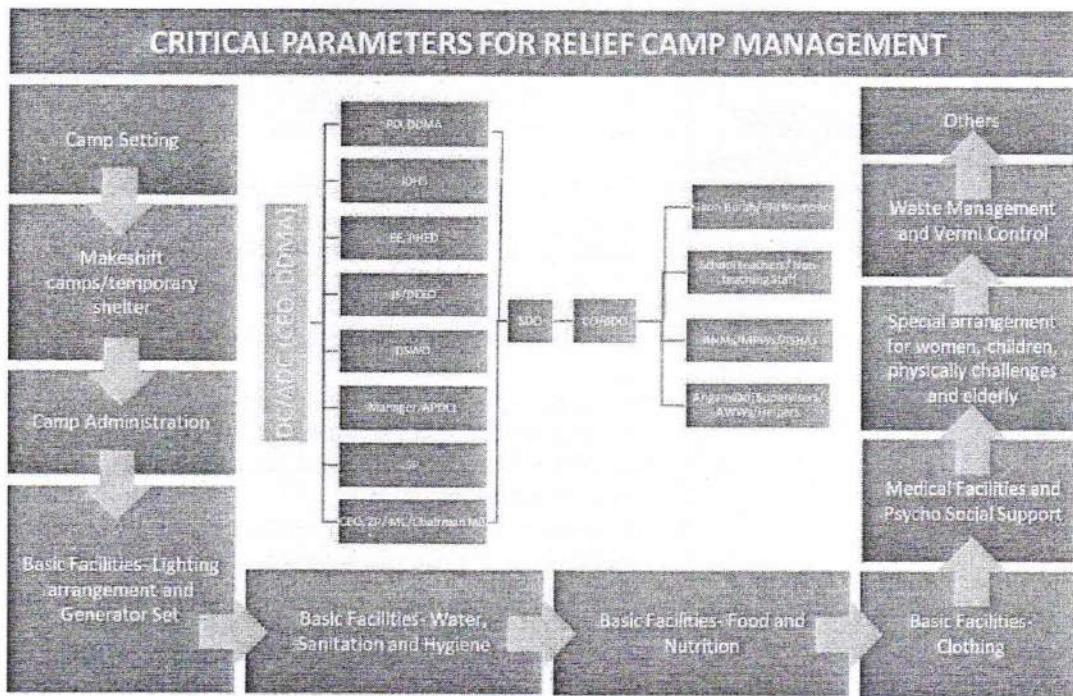
	<p>including relief camp management at District/Sub-Division/Revenue Circle level</p> <ul style="list-style-type: none"> • Mobilize resources for setting up of camps as per guidelines in hard to reach areas and share plan/information with DDMA/SDO (Civil)/Revenue Circle Officer • Strengthen Inter-Agency Coordination among NGOs/CBOs for coordinated support in relief camp management
During Disaster	<ul style="list-style-type: none"> • As a part of evacuation and rescue teams, support evacuation of affected people/cattle to designated relief camps • Support systematic registration and on-boarding of evacuated people in designated camps • Support operation of child friendly spaces with breast feeding corners in relief camps • Support in queue management, social distancing and other specific actions in camp setting as per guidelines attached as annexure 1 • Conduct targeted risk communication and community engagement activities in relief camps with camp inmates • Support augmenting basic amenities in relief camps • Provide GR through self-mobilized resource to supplement government efforts. Efforts shall be made to ensure no duplication in supplies • Wherever feasible support establishing kitchens for providing culturally appropriate, safe and adequate food for the camp inhabitants. • Support documentation of experiences and lessons learnt including camp level assessments for adherence to guidelines • Support DDMA/SDO (Civil)/Revenue Circle Officer in any other action related to camp management
Post Disaster	<ul style="list-style-type: none"> • Provide a detailed report to the DDMA/SDO (Civil)/Revenue Circle Officer on interventions taken up by the organization in camps/other safe shelters • Conduct lessons learnt meeting with staff and volunteers • Provide feedback to DDMA/SDO (Civil)/Revenue Circle Officer for improving relief camp management process • Contribute towards cleaning, repairing/restoration of any infrastructure damages due to being used as relief camps

SoP for Volunteers (Pratirodhi Bondhu/ Aapda Mitra volunteers/ NSS/ NCC/ NYK/ Red Cross/SHGs and others)

Phase	Responsibility
Pre-Disaster	<ul style="list-style-type: none"> • Register through appropriate platform of Government with details including period of availability and willingness to contribute towards relief camp management process • Participate in any orientation/training conducted by government or NGOs related to camp management • Be in contact with Field Officers of DDMA and participate in the camp identification process • Be part of the Revenue Circle/Village level Evacuation and Rescue Teams and understand the roles and responsibilities • Read and understand the relief camp management guidelines and various functions related to camp management • Familiarize yourself with documentation process including camp level registration, family ticketing system, maintaining GR records etc • Collect contact number of relevant officials and nodal officers responsible for providing various category of services in the relief camps
During Disaster	<ul style="list-style-type: none"> • Support camp in-charges in setting up of camps as per specific guidelines • As a part of evacuation and rescue team, support in evacuation and rescue of affected people to designated camps • e-Help desk: e-Help desk should be facilitated in all Operational Relief camps with the help of <i>Pratirodhi Bondhu</i> as counselor/ facilitator. These desks will emphasis on the facilities available on the e-help platform (e.g. Telemedicine, e-pashu etc.), a joint venture of ASDMA and CSC-

	<p>SPV, Assam. e-help will arrange the availability of 'Dignity kit' of NDRF at their help desk.</p> <ul style="list-style-type: none"> • Support Camp-in-charge in setting up and manning registration counter and e-help desk • Support maintaining social distancing, promoting hand washing, personal hygiene and other measures as recommended in Annexure 1 • Support during relief distribution including queue management, proper documentation and reporting • Support in conducting various activities with children in child friendly spaces • Take actions to maintain hygiene and safety in camps • Support in camp closure processes • Provide any other support required by camp-in-charge
Post Disaster	<ul style="list-style-type: none"> • Support cleanliness drive including bringing back the camp infrastructure to its original form for continuing its routine function • Share your experience and learning to DDMA through the Field Officers • Provide feedback based on your learning to improve overall relief camp management process

4. Procedure



5. Component wise Benchmarks

Components	Responsible Departments	Minimum Benchmarks
Administration and Management of Camps	Revenue and DM, Education, P&RD, ULB, APDCL	<ul style="list-style-type: none"> • All affected people have information about the location of camps and have means to reach the location • All camps have necessities and facilities as per the Assam DM Manual, 2015 • All camp inmates are registered and have family tickets updated • Camp register regularly updated and information as per the template shared to Circle Office on daily basis • All camps have lightning arrangement upto toilets and bathrooms

Basic facilities- Water Sanitation and hygiene	Public health engineering, P&RD, Municipal Corporations/ Boards	<ul style="list-style-type: none"> • All activities are well coordinated with relevant stakeholders as per common approaches and standards defined in the Assam DM Manual, 2015 ensuring that all critical WASH gaps and vulnerabilities are identified and addressed without duplication. • All camp inmates have access to portable water (<u>atleast 20 litres/person/day</u>) • All camp inmates have access to toilet within 50 Meters from the designated residential spaces • All male and female inmates have access to separate bath rooms in the camps • All camps have arrangements for management of solid and liquid waste • All camps have clean and functional waste water drainage • Hygiene education and information in general more particularly related to safe and hygienic child-care and feeding practices are provided to all women and child caregivers in the camp. • In all designated child-friendly spaces, 1–2 litres of drinking water per child per day (depending on climate and individual physiology); access to hygienic toilet or latrine squat hole and means handwashing after defecation with soap or an alternative; appropriate hygiene education and information are provided to children, guardians and duty bearers in CFS.
Food security and Nutrition	Social Welfare, Health and Family Welfare, Revenue and DM, Education	<ul style="list-style-type: none"> • Child Friendly Spaces are operational in camps (as per guideline in Annexure-II) • Activities related to nutrition of children and protection of vulnerable groups including children and women are well coordinated with all responsible stakeholders and ensuring that all critical nutrition related gaps and vulnerabilities are identified and addressed without duplication. • All camp inmates have access to food in the camps as per norms • All eligible mothers/lactating mothers in the camps are receiving counselling and guidance on Infant and Young Child Feeding • All children with acute malnutrition in camps receive appropriate care and needed support • Micronutrient needs of all pregnant women/lactating mothers and infant and young children are met with additional sources of micronutrients • All camp inmates have access to information on nutrition in emergencies and various sources of getting nutrition services • Breastfeeding corners are established in all camps in the designated child friendly spaces
Clothing	Revenue and DM	<ul style="list-style-type: none"> • All inmates having need for climate friendly clothing have been provided with age, gender and size appropriate clothing as per norms
Medical Facilities and Psycho-Social Support	Health and Family Welfare, Social Welfare	<ul style="list-style-type: none"> • Health related activities at camp level are well coordinated with relevant stakeholders at camp, Circle/Block and District level • All camp inmates screened for diseases and necessary medical support provided • All pregnant women, lactating mothers, infant and young children in the camp receive required vaccination and medication including measles vaccine, vitamin A and deworming medication in the relevant age group (as applicable)

		<ul style="list-style-type: none"> All camp inmates receive appropriate measures against protection of mosquito and vector borne diseases All camp inmates are given key health education/promotion messages through multiple channels. VHNDs are being held as per routine in the designated child friendly spaces running within the camps
Special provision for protection women, children and elderly	Child Friendly Space (CFS) Education, Social Welfare, PHED, Health and Family Welfare (as per guideline in Annexure-II)	<ul style="list-style-type: none"> All camps have child friendly spaces and all activities in Child Friendly Spaces in the camps are well coordinated with ensuring that all critical education gaps and vulnerabilities are identified and addressed without duplication. Child and adolescent friendly emergency non-formal programmes, including play and early learning for young children, are conducted in all Child Friendly Spaces as per the guideline All child friendly spaces are safe and free from violence, and children, including girls. Other activities including VHND related, breast feeding corner, WASH and Nutrition services and psycho-social care services are provided in a well-coordinated manner in the CFS
	Protection- Social Welfare (DCPU), Police, P&RD, Municipal Corporations/ Boards	<ul style="list-style-type: none"> All children, women and girls are protected and accounted for in the camps Systems are in place in all camps for reporting on grave violations and other serious protection concerns for children and women and are being utilized All camp inmates particularly children have access to psycho-social care support Appropriate care and support being provided to all elderly camp inmates above 60 years of age Systems are in place to prevent and respond to any protection risk including abuse, violence and exploitation of children and women and in camps

6. Expected Outputs

- District and Zonal Relief Camp Management Team
- Improved registration and documentation leading to better strategies for camp management
- Improved coordination among stakeholders for camp management
- Better delivery of services to displaced households during emergencies/disasters and taking shelter
- Improved care of vulnerable groups including women and children displaced during disasters taking shelter in relief camps
- Adherence to global, national and local policy standards
- Integrated service delivery through relief camps during emergencies
- Improved accountability to affected population
- Improved camp management over a period of time

7. Associated Documents

- Assam Disaster Management Manual 2015
(http://asdma.gov.in/download/assam_disaster_management_manual_2015.pdf)
- State Disaster Response Fund (SDRF) Guidelines (<https://pwdroads.assam.gov.in/schemes/state-disaster-response-fund-sdrf>)
- Child Friendly Spaces Guidelines (Notified)

Managing flood relief camps in context of COVID -19 outbreak in Assam
(Notified vide No. RGR/ASDMA.09/2014/323 dated 24th April, 2020)

Assam is approaching flood season. This year the challenge to support those who might get affected due to flood will be even tougher due to the ongoing COVID-19 pandemic across the globe which has also affected Assam. Relief Camp Management Guidelines are included as Appendix-XXXV of the Assam Disaster Management Manual, 2015². In order to be better equipped to deal with flood situation vis-à-vis COVID-19 context, this document has been developed to serve as an addendum. This document will be used by all District Disaster Management Authority (DDMAs), SDO (Civil) and Revenue Circle Officers for management of Relief camps during ensuing flood season.

Major highlights of the addendum to existing Relief Camp Management Guideline are as follows:

- **Relief Camps and Accommodation capacity to be earmarked in advance:** Identify additional relief camps in addition to the existing pre-identify camps as per population density of villages to earmark space for social distancing. Ensure 7 Sq. m. of area per person instead of 3.5 Sq. m. to validate social distancing of at least one meter between any two camp inmates (calculation of intake Capacity of Relief Camps are given in the table next page).
- **Toilets facilities and the populations:** Sufficient Toilet facilities have to be provided in proportionate to the intake camp capacity. Coordinate with PHE Deptt. to ensure the same.
- **Ensure sufficient sanitation facility:** Ensure sufficient Hand-wash/soap, sanitizers, masks for the camp inmates. The Relief camp premises should be strictly notified as no-spitting, no-tobaccozone.
- **Medical Support & Health Surveillance Team:** Daily monitoring (in place of weekly) of health condition shall be done by the health team on duty in the camp following all precautions and guidelines. Medical team should be armored with basic PPE for conducting screening during registration process. Pre-identification of the Medical facilities like Ambulances for transportation of infected, isolation facilities nearby etc. In case of sneezing, cough, fever & common cold, immediate medical supervision to be made and he/she may be kept separately as per COVID-19 norms & regulations.
- **e-Help desk:** e-Help desk should be facilitated in all Operational Relief camps with the help of *Pratirodhi Bondhu* as counselor/ facilitator. These desks will emphasis on the facilities available on the e-help platform (e.g. Telemedicine, e-pashu etc.), a joint venture of ASDMA and CSC-SPV.
- **Pratirodhi Bondhu:** The Revenue Circle Administration may engage Pratirodhi Bondhu volunteers available in the revenue circle as per the guidelines.
- **SOP for relief/cooked food distribution in camps:** SoP should be prepared in collaboration with ASDMA for distribution of relief items/cooked food adhering precautionary measure as per COVID-19 norms & regulations.
- **Arrangement for fodder Livestock:** Pre-identify the highland areas e.g. tea gardens etc. with green grasses for arrangement of the green fodder for livestock of the farmers/ camp inmates.
- **Quarantine/isolation facility:** Quarantine/isolation facilities may be identified on higher altitudes by the district administration for transfer of COVID-19 suspected cases.

The detailed addenda to existing relief camp management guideline are comprehensively cited in the table below for managing flood relief camp vis-à-vis COVID-19:

PARAMETER	ADDENDUM TO EXISTING RELIEF CAMP MANAGEMENT GUIDELINE
Camp Setting	<ul style="list-style-type: none"> • Ensure that existing buildings/spaces which are in use as quarantine centers shall not be identified as relief camps

² Assam Disaster Management Manual (2015)

http://asdma.gov.in/download/assam_disaster_management_manual_2015.pdf

	<ul style="list-style-type: none"> Notify more number of camps in advance with capacity of accommodation according to population density of villages to earmark space for social distancing. Identify new places for additional Relief Camps in highland areas. If possible draw lines in floor for specific accommodation. (Calculate the intake capacity of the relief camps as: $\text{Intake Capacity of Relief Camp (R. C.)} = \frac{\text{Floor Area of the R. C. (in sq. N.)}}{7 \text{ Sq. m.}}$ Notify the Relief Camps: Capacity for accommodation adhering to COVID-19 norms & regulations. Proper calculation of space available and the target population to be shifted to the camp shall be made to avoid over crowding 7 Sq. m. of covered area per person instead of 3.5 Sq. m. to validate social distancing of at least one meter between any two camp inmates. Wherever feasible, Separate room for elderly pregnant and lactating women and children upto 6 years should be allocated. Queue management practice maintaining social distancing Separate room in a separate building for the home quarantined who might be evacuated during the floods should be identified. Home quarantine guidelines shall be strictly adhered to for the building where home quarantined people are sheltered: http://asdma.gov.in/covid/Govt.%20of%20Assam%20Circular/ASDMA Home quarantine Ass. pdf
Temporary/ makeshift shelter	<ul style="list-style-type: none"> If Tents are used for shelter, these should be not erected closely. Minimum 20 meters distance shall be maintained between 2 tents 7 Sq.m of covered area per person instead of 3.5 Sq m to maintain should be ensured for maintaining a distance of atleast one meter between any two individuals. Efforts shall be made to avoid use of plastics, asbestos etc. in erecting makeshift camps.
Camp Administration	<ul style="list-style-type: none"> The Camp in-charge will coordinate with Pratirodhi Bondhu and e-Help initiatives to facilitate services. The Relief camp should be strictly notified as no-spitting, no-tobacco zone. List of camp in-charges shall be prepared and shared with all stakeholders in advance and training to camp in-charge. Sufficient Toilet facilities have to be provided in proportionate to the Camp capacity. Mandatory screening of all brought to the camp/seeking shelter in the camp shall be done for any health condition. Camp register should also maintain separately information about pregnant women, infants, elderly, people with existing health conditions and persons with disability. People presenting with fever and or fever like symptoms should be immediately segregated and taken for medical care. If required, such infected/identified persons should be shifted to designated quarantine/isolation facilities within the relief camps or location pre-identified by the district administration. Immediate information to 104 shall be provided for any case related to COVID-19 in the camp (asymptomatic and symptomatic). Special accommodation facility for elderly, pregnant lady and PwD (People with Disability) should be arranged. Each camp should have "Information Board" capturing contact details of key service providers for immediate support displayed in local language and Capacity of the Camp to accommodate inmates adhering the COVID-19 norms & regulations. Appropriate IEC for prevention of COVID infection to be displayed in local language using pictorial depiction and lesser text.
Basic Facilities	Water: <ul style="list-style-type: none"> Disinfection measures for drinking water shall be practiced for water provisioned for drinking to

camp inmates.

- Hand washing bay shall be established in each camp with multiple hand washing points at appropriate distance with soap should be provided at entry and exit of camp
- Water shall be made available. Per person availability **shall be increased to 30 litre/person/day.**

Sanitation:

- All guidelines for sanitation facilities in relief camps should be strictly maintained
- Ensure sufficient Handwash/soap, sanitizers, masks for the camp inmates.
- Cleaning of common spaces shall be done thrice a day particularly handrails, door latches, switches etc. which are frequently touched
- Adequate disinfectant shall be made available in the camp.
- Mosquito control measures to be strictly followed

Food Storage and Distribution:

- Any food item brought to the camp must be sanitized appropriately as per disinfection protocol. All packed items shall be cleaned properly using disinfectants.
- Special care should be taken/ SoP should be prepared for distribution of cooked food adhering to precautionary measure as per COVID-19 norms & regulations.
- Food items provided to young children should follow global Infant and young child recommendations, and remain in line with Infant Milk Substitute Act available at: <http://www.bpni.org/documents/IMS-act.pdf>
- Proper food hygiene should be maintained by cook whether cooking is done family wise or a community kitchen is established.
- Kitchen and food storage area should be sanitized thrice daily and camp inmates shall be sensitized in this regard by camp-incharge/ frontline workers on duty.
- Appropriate IECs on food safety shall be displayed in the cooking and dining area. The IECs are available at: <https://fssai.gov.in/cms/coronavirus.php>
- Pregnant women and lactating mothers at the camp should be provided relevant information on covid19, pregnancy, childbirth and breastfeeding.

Clothing:

- Appropriate arrangements shall be made for detergents and washing spaces for camp inmates to maintain cloth hygiene.
- Adequate provision of bed-nets shall be made.

Medical and Psychosocial Support:

- Medical team should be armored with basic PPE for conducting screening during registration process.
- Pre-identification of the Medical facilities like Medical team, Ambulances for transportation of infected, isolation facilities nearby etc.
- Home quarantine people to be shifted to quarantine centers and they shall not be kept in the relief camps.
- Daily monitoring (in place of weekly) of health condition shall be done by the health team on duty in the camp following all precautions and guidelines.
- Any suspected case shall be immediately shifted to designated health facility/ quarantine centre.
- All protocols for safety of camp inmates and staff on duty shall be strictly adhered to.
- All other guidelines in the relief camp management manual regarding medical and psychosocial support shall be implemented.
- Standby arrangements for transportation of symptomatic cases shall be made in all camps with more than 200 inmates (in place of 500)
- Wearing of masks inside the camp may be made compulsory. Sufficient masks may be

	<p>provided by the DDMA's.</p> <ul style="list-style-type: none"> • Identify and operationalize child friendly spaces for integrated service delivery to women & children. Maintain social distancing in all activities conducted. • Within CFS, ensure learning corners for 3-6 age group children and school children in the age group 06-14 years for engaging them in different learning and recreational activities maintaining social distancing guidelines. • Ensure availability of learning and recreational material (Anganwadi in a box or school in a box) for children in all learning corners. • Teachers and Anganwadi workers designated for Child Friendly Spaces shall take all precautions to keep themselves and the children safe. • Ensure appropriate care of breastfeeding and lactating mothers, promote breastfeeding and ensure access to basic nutrition for both mother and children. Ensure proper care and hygiene is maintained by pregnant women and lactating mothers. Some of the actions for different high risk groups include. <ul style="list-style-type: none"> ○ For under five children, following needs to be provided by the district health authorities: <ul style="list-style-type: none"> ▪ Counselling on age appropriate feeding including exclusive breast feeding (upto 6months) and complementary feeding (6-23months) ▪ IFA syrup for anemia prevention and treatment as per Anemia Mukht Bharat guidelines ▪ ORS packet and zinc as per-positioning for treatment of diarrhea ▪ Provision for regular screening for malnutrition and referrals to health facility ○ For pregnant women, following needs to be provided by the district health authorities: <ul style="list-style-type: none"> ▪ Antenatal check ▪ IFA and calcium supplements ▪ Resting area in relief camp ○ For lactating mothers, following needs to be provided by the district health authorities: <ul style="list-style-type: none"> ▪ IFA and calcium supplements ▪ Breastfeeding counselling and support ○ For elderly persons suffering from any chronic ailments like-hypertension, diabetes, previous lung disease, kidney disease <ul style="list-style-type: none"> ▪ Antihypertensives and antidiabetics ▪ Special attention needs to be provided to the elderly. They should be advised to be away from any sick person. ▪ Information on covid19 and NCDs can be accessed from https://www.who.int/whc-documents-detail/covid-19-and-ncds • Separate register of under-five children, pregnant women, lactating mothers, elderly (more than 60 years age) and sick persons should be maintained • wherever possible separate arrangements shall be made for accommodation of high-risk population including elderly, ill, pregnant women, lactating mothers, infant and malnourished children etc • If any of the high-risk groups have any of the COVID symptoms, immediate transfer to designated hospital shall be made • Individual attention shall be given by the frontline workers to these vulnerable groups for ensuring maintenance of appropriate hygiene including proper and frequent hand washing with soap, cough etiquette.
Waste Management & Vermi Control	<ul style="list-style-type: none"> • Closed bins of different colours must be in place in all the camps for disposal of used items • Adequate stock of disinfectants shall be made available in the camps with designated sanitation worker to keep the camp sanitized
Security	<ul style="list-style-type: none"> • Roster based deployment police personal/home guard/VDP with basic PPE shall be made in each identified camp to manage crowd and to ensure decorum and safety • Police/VDP shall ensure social distancing during all collective process in the camp be it during registration, food/relief distribution and other such activities where crowd may gather • Appropriate planning and demarcations shall be made in advance to ensure social distancing

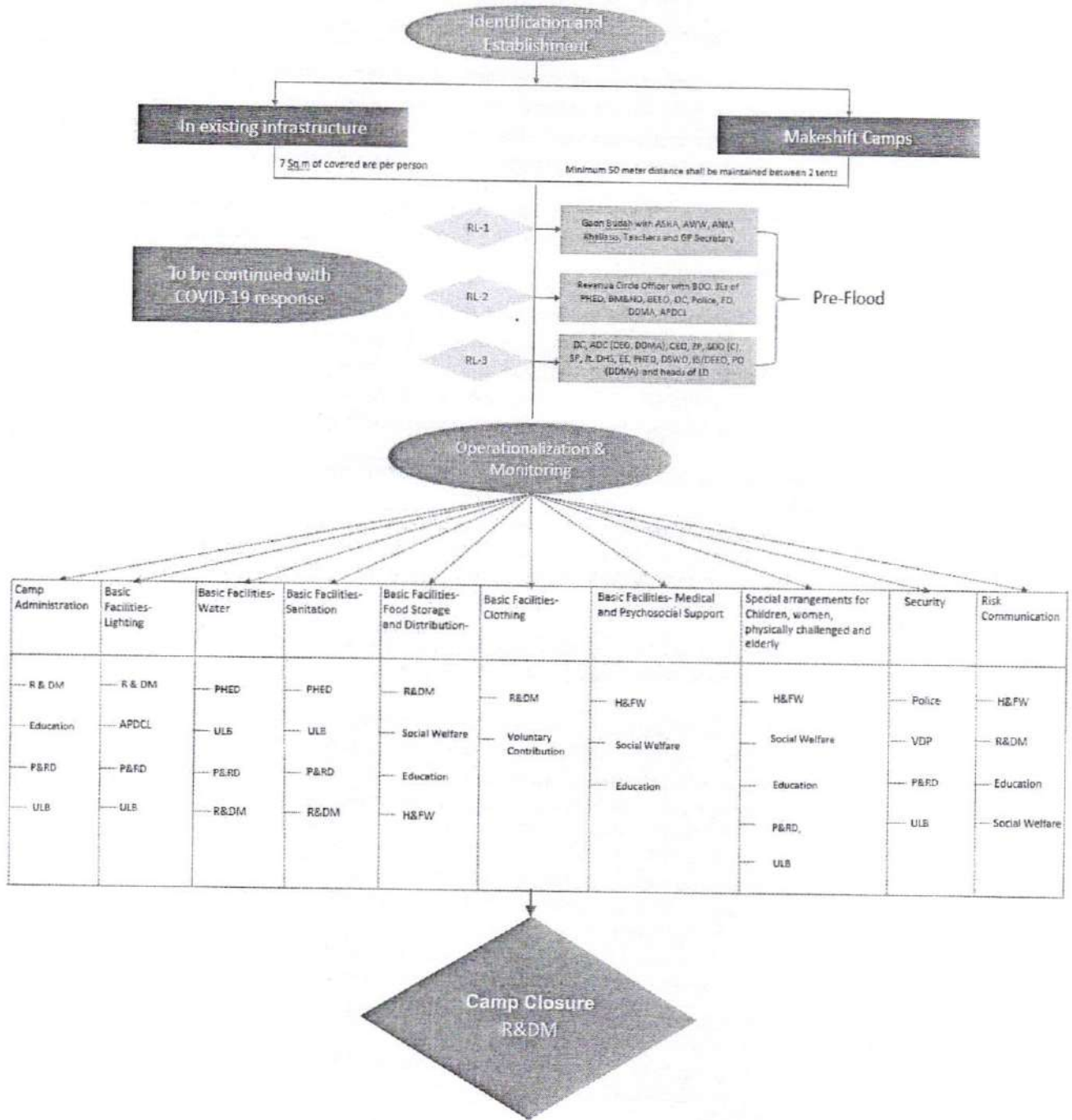
	<ul style="list-style-type: none"> • Proper time planning and shifts shall be identified to ensure proper crowd management
Risk Communication and Community Engagement	<ul style="list-style-type: none"> • All appropriate messages and communications in local languages shall be displayed in appropriate locations in the camp. • As feasible broadcast arrangements through radio/TV shall be made to inform the camp inmates on safety messages and evolving situation • All entitlements of the flood victims shall be displayed in form of a poster in the camps. • Proper feedback shall be collected from camp inmates on their needs and services provided in the camp using the scorecard developed by ASDMA. • Train volunteers/officials to help support with risk communication in the camps and also to capture useful cases, stories and interviews which can support government to act and also provide systematic information to media.
Arrangement for Livestock	<ul style="list-style-type: none"> • Pre-identify the highland areas (e.g. Tea Garden etc.) with green grasses for arrangement of the green fodder for livestock of the farmers/ camp inmates.
Closure of the Camp	<ul style="list-style-type: none"> • Before declaring the closure of the camp, inmates shall be asked/allowed to do proper disinfection of their flood affected shelters. • For those families losing their shelters due to flood/erosion (full damaged), appropriate arrangements shall be made.

Appendix A- Checklist for Relief Camp Management, DDMA/ SDO (Civil)/ RCO

Sl. No.	Action	Timeline	Status (Use ✓ to indicate completion)
Pre-Flood activities to be completed by DDMA/ SDO (Civil)/ RCO			
1	Revenue Circle wise list of relief camps and accommodation capacity with designated camp in-charges and intake developed/updated and notified	April	
2	Relief Camp wise child friendly spaces identified	April	
3	Letter of communication sent to all departments to ensure compliance to Relief Camp Management Guidelines and the SoP	April	
4	Relief Camp Monitoring team constituted and notified & Training	April	
5	Training of camp in-charge in the wake of COVID-19	April	
6	Departmental list of camp wise designated officials received	April	
7	Department wise one day orientation of designated officials on relief camp management conducted by respective departments	April	
8	Status of preparedness related to relief camp management taken from departments during Pre-Monsoon Preparedness meeting	April	
9	procurement of Gratuitous Relief items (e.g. pre-monsoon for flooding) which will be required for operationalizing relief camps completed (As appropriate)	April	
10	Pre-positioning of essential GR stock and departmental pre-positioning (as appropriate) against identified relief camps in strategic locations completed	April	
11	Mechanism for necessary transportation arrangements (road, water and air) to ensure GR is transported in time to each of the designated camps established	April	
12	Ensure that all measures of social distancing and other added actions as suggested in the addendum are ensured	April	
Actions to be taken At the warning stage by DDMA/ SDO (Civil)/ RCO			
13	Operational readiness review for relief camps conducted	On receipt of warning	
14	Instruction issued for setting up of camps	On receipt of warning & situational development	
15	Setting up of camps and provisions/functions of responsible departments reviewed	On onset of flooding and evacuation	
16	Setting up of Child Friendly Spaces and breastfeeding corners in designated camps reviewed		
Actions to be taken during Flood by DDMA/ SDO (Civil)/ RCO			
17	Relief Camp Monitoring team activated	When camps are operational	
18	Ensuring special care is taken to evacuate home quarantined persons including separate camp arrangements		
19	Camps are safe from all hazards and appropriate protection and vigilance arrangements being made		
20	Real time review conducted with Relief Camp Monitoring Team to ensure: a) Distribution of GR as per norms ensured in each camp b) Lighting arrangement in residential portion, toilets, and approach road ensured in each camp c) Potable water for drinking and other household purposes (at least 30 liters/person/day) ensured in camps. d) Separate, accessible (within 50 meters) and hygienic toilets ensured in camps. e) Hand washing bay with soap are available in the entry and exit. f) Separate bathing units for male and female are available in camps.	Once in every 2/3 days till camps are operational	

	<ul style="list-style-type: none"> g) Separate food arrangements for children, pregnant and lactating women, ill and elderly are made as per need. h) Culturally and age appropriate clothing (if situation warranted) for inmates are arranged in camps. i) Sanitary protection for women and girls is provided. j) Health including regular RCH services, health and hygiene education and psycho-social care arrangements are made in camps. k) Security and protection arrangement including monitoring of situation of women & children as well as breast-feeding spaces are available in camps. l) Waste management facilities are functional in camps m) Operationalization of Child Friendly Spaces and breast-feeding corners in all camps n) Relevant SBCC materials in local languages are provided in camps o) Educational and recreational activities in child friendly spaces in camps following social distancing guidelines p) Social distancing in all collective actions. q) Proper disinfection as per guideline. r) Appropriate care and referral of suspected cases 		
20	Grievance Redressal mechanism for collecting and addressing feedback/complaints from camp inmates are established and functional at camp level	When camps are operational	
21	Real time instructions/directives to concerned departments to address grievances issued		
22	Real time functional mechanisms for ensuring accountability in camp management are ensured		
23	Closure of the camps declared considering the on-ground situation	Based on situational development	
Actions to be taken post Flood by DDMAs/ SDO (Civil)/ RCO			
24	Post Operation (Closure of camps) Visits conducted to assess the situation of the camps	10 days after closure	
25	Designated camps (particularly schools) are provided with resources/ support towards cleanliness post closure of the camps	With 20 days of closure	
26	Post closure review meeting conducted to understand challenges, gaps and areas of improvement in camp management	Within 30 days of closure	
27	All related documents (needed for compliance) are properly managed		
28	Departments are instructed to conduct internal debriefing on lessons learnt		

Appendix B- Roles and Responsibility Matrix



Child Friendly Spaces in Relief Camps

(Guidelines for operationalization in the context of COVID-19)

CFS is a place designed and operated in a participatory manner where children affected by disasters can be provided with a safe environment, integrated services including play, recreation, education, health, and psychosocial support and/or information about services/supports provided. The purpose of CFSs is to support the resilience and well-being of children through, structured activities conducted by community in a safe, child friendly, and stimulating environment.

District Administration will set up "Child Friendly Spaces (CFS)" in every Relief camp in co-ordination with Line departments and NGOs / civil society organizations. All protocols for COVID-19 containment including safety and security of children will be ensured in CFS

Child Friendly Spaces are a critical and non-negotiable component of relief camp management in Assam. This guidance is set forth to supplement the guidance on flood relief camp management in the context of COVID-19 issued via No. RGR/ASDMA. 09/2014/323 dated 24th April 2020 and the basic guidelines for implementation of Child Friendly Spaces in Emergencies under NSSP, 2016 issued via letter No. ASDMA/101/2017/PV/28 dated 5th July 2018. The following needs to be adhered to with regard to Child Friendly Spaces in relief camps in the current scenario:

Phase	Actions to be taken at village level where relief camps are being identified	Responsibility
Pre-Disaster	<ul style="list-style-type: none"> Identify locations within the designated camp boundary or nearby where children can be engaged and supported following social distancing, personal hygiene, cough etiquettes and other COVID-19 precautionary measures 	Gaon Burha/ Mondal with School Safety Focal Point Teacher, ANM, ASHA and AWW, SMC members and PRIs
	<ul style="list-style-type: none"> Create a database of children who will be supported in the identified CFS from the targeted villages to plan for the set up using social distancing 	School Safety Focal Point Teacher and AWW
	<ul style="list-style-type: none"> Identify existing IT assets (e.g., Television/Radio) in schools designated as camps) to use them for remote learning in camps 	
	<ul style="list-style-type: none"> Arrange and wherever feasible basic materials such as tents/tarpaulin, recreational and sports as well as education materials, desired number of masks for children, soaps for handwashing, GR as per norms for children to be provided through CFS with Revenue Circle Officer 	
	<ul style="list-style-type: none"> Identify and map pregnant women, lactating mothers, mal nourished children against identified camps and Child Friendly Space and share the information to camp-in-charge 	ANM, ASHA, AWW
	<ul style="list-style-type: none"> Conduct remote/ face to face (core camp team) pre-flood camp level meeting to plan for services in CFS as per COVID-19 guidelines 	Coordinated by Camp-in-charge
	<ul style="list-style-type: none"> Develop a short and simple routine of various activities to be conducted in the Child Friendly Spaces 	School Safety Focal Point Teacher and AWW
	<ul style="list-style-type: none"> Submit any requirement of tools and materials related to CFS to the Office of the BEEO/CDPO for onward sharing with RCO/SDO (Civil)/DDMA 	
	<ul style="list-style-type: none"> Develop/adapt teaching learning and recreational materials available with the school/ICDS centre for use in the CFS 	
	<ul style="list-style-type: none"> Conduct mock exercises to test how social distancing and other COVID prevention measures can be maintained in child friendly spaces in the camp 	Coordinated by Camp-in-charge

During Disaster	<ul style="list-style-type: none"> • Ensure space is available for child friendly space in the camp either in a separate room in the relief camp or in open space covered with tarpaulin for both shade and sitting 	Camp-in-charge
	<ul style="list-style-type: none"> • Ensure siting arrangement in a way that it ensures minimum 1-meter distance between two children 	CFS in-charge teacher and AWW
	<ul style="list-style-type: none"> • Register all children (0-19), pregnant women and lactating mothers taking shelter in the relief camp for providing services in the CFS 	
	<ul style="list-style-type: none"> • Ensure that the activity routine developed before the disaster is being executed with enough scope for educational and other activities with children following social distancing norms. The activities will include: 	
	<p>Age specific food and nutrition services</p> <ul style="list-style-type: none"> • Establish and make functional a breastfeeding corner where lactating mothers in the relief camp will be encouraged to feed their children (only 1 mother at a time) • Screen height and weight of children (0-6 years) following 1-meter distance and identify children who need additional attention • Provide take home ration to children and their mothers as per ICDS norms following 1-meter distance • Provide take home ration to school age children as per mid-day meals norm following 1-meter distance 	CFS in-charge teacher and AWW
	<p>Health Services</p> <ul style="list-style-type: none"> • Conduct routine immunization services and other (Village Health Sanitation & Nutrition Day (VHSND) activities following 1-meter distance between beneficiaries • Provide Counselling on age appropriate feeding including exclusive breast feeding and complementary feeding to pregnant and lactating mothers • Provide IFA syrup to children as per guidelines • Provide ORS packet as per-positioning for treatment of diarrhea • Conduct Antenatal checkups and provide IFA and calcium supplements to pregnant women as per guidelines • Conduct routine check-up and provide IFA and calcium supplements to lactating mothers as per guidelines • Provide health education on COVID related issues to children and their mothers • Provide sanitary protection support (culturally appropriate) to adolescent girls registered in the CFS 	ANM and ASHA
	<p>Infection Prevention and WASH services</p> <ul style="list-style-type: none"> • Demonstrate hand washing steps to children and ensure handwashing with soap on hourly basis to children and women in the CFS. • Encourage and guide children to wash hands before and after use of toilet, before and after eating anything • Ensure that enough water and soap is available for handwashing near CFS and containers are disinfected/cleaned regularly • Ensure that children in CFS have access to safe drinking water and toilet as per guidelines • Ensure that everything that is frequently touched in the CFS is disinfected thrice daily • Educate children and women in CFS about infection prevention measures to be undertaken by them during their stay at camp and when they go back home 	PHED Khallasi with Gaon Burha and Camp-in-charge

	<p>Education and recreational Services</p> <ul style="list-style-type: none"> Organize children as per age group 3-6 years, 6-14 years and 14-19 years Ensure attendance of children as per the defined age group As per the pre-developed routine, conduct regular classes in a more generic and supplementary manner with special provisions for persons with disability Engage children in quiz, knowledge test games, storytelling, story making and other such interactive activities which require less/no movement and can be done maintaining social distancing Wherever feasible organize radio/television classes or classes through Diksha app among children Facilitate physical activities which do not requiring touching one another and physical distancing can be maintained. School in a Box and Anganwadi in a box concepts shall be implemented as feasible Conduct painting, creative art, singing and such other activities to facilitate their engagement and support them in dealing with emerging stress Observe children who are silent, in fear, shock or anxious and provide them individual care in ventilating their feelings Provide appropriate and timely guidance to children on the existing and emerging scenario Conduct life skills session with focus on adolescents Ensure through regular monitoring of the attendance register that children remain accounted for 	<p>All teachers (in case the relief camp is established in a school)</p> <p>CFS in-charge teachers and AWW</p>
	<p>Protection Services</p> <ul style="list-style-type: none"> Account for any unaccompanied children in the camp Educate children about their safety both online and offline safety during their stay in the relief camp Share regarding the associated risks such as violence, trafficking and abuse that may happen during and after flood and in COVID situation Provide information related to child protection services that are available to support in case of any such issues e.g., ChildLine, DCPU, JJB, CWC etc. Support children in revealing any unwanted experience that they might have experienced in the camp and support them in reporting those. Place a complain box in the CFS or in a strategic location in the camp and encourage children (particularly girls) to report any issue related to abuse. Child Protection Officers/ Committees may check the box regularly for complaints 	<p>CFS in-charge teachers and AWW</p> <p>Village Child Protection Committee (wherever existing)</p>
	<ul style="list-style-type: none"> Compile and submit daily report to camp-in-charge and DDMA on number of children as per age group, sex and disability status catered or provided services in the CFS. 	<p>CFS in-charge teachers and AWW</p>
Post Disaster	<ul style="list-style-type: none"> Compile and submit a detailed report on CFS operation in the camp with summary of attendance, activities conducted etc. Share observations and lessons learnt to BEEO's/CDPO's office for improvement of CFS in relief camps in future Based on lessons improve provisions in the designated camps for effective operation of CFS in future 	<p>CFS in-charge teachers and AWW</p>

Annexure-III: Sample letter of communication



Government of Assam
Office of the Deputy Commissioner and Chairperson
District Disaster Management Authority.....
Phone..... Email.....

No. DDMA _____

Date _____

To,

Superintendent of Police, _____
Chief Executive Officer, Zilla Parishad, _____
Sub-Divisional Officer, _____
Executive Engineer, Public Health Engineering Department, _____
District Social Welfare Officer, _____
Joint Director of Health Services, _____
District Elementary Education Officer, _____
District Veterinary Officer, _____
Deputy General Manager, APDCL _____
Circle Officers, _____
Block Development Officers, _____

Sub: Relief Camp Management as Assam Disaster Management Manual, 2015 and compliance to SoP

Sir/ Madam,

With reference to the above, this is to inform you that Government of Assam has notified the Relief Camp Management Guidelines (Appendix XXXV - Guideline for Relief Camp Management) under the Assam State Disaster Management Manual 2015 and have issued supplementary Standard Operating Procedures via notification No. _____.

Henceforth, in compliance to the guideline and the SoP and as preparedness to upcoming floods, you are requested ensure the following:

- Designate nodal officers/focal points against identified relief camps and share the same with DDMA/SDO (Civil) and respective Circle Officers
- Conduct one day internal orientation of designated officials on the Relief Camp Management Guidelines (Appendix XXXV - Guideline for Relief Camp Management) and the SoP
- Review preparedness and pre-positioning at strategic locations
- Ensure that designated officials participate in Sub-division level/ Circle level planning and preparedness meetings and coordinate regularly with respective Circle Officers
- Be part of the Relief Camp Joint Monitoring Team and conduct pre-during-post operational visits to selected camps and submit joint monitoring reports
- Ensure that vulnerable groups particularly children, women, disabled, elderly and diseased are paid due attention in the camps
- Plan for and implement actions in relief camps through child friendly spaces to reduce disruption of services particularly child related services.
- Please arrange for 'Know Your Team' initiative for better coordination and concentrated effort.

- Ensure that each level official designated under the SoP on Relief Camp Management deliver against their stated role
- Take measures to ensure the following in each designated relief camp
 - GR as per norms (Revenue Circle in coordination with DDMA)
 - Lighting arrangement in residential portion, toilets and approach road (PWD-E)
 - Potable water for drinking and other household purposes (at least 20 liters/person/day) (PHED)
 - Separate, accessible (within 50 meters) and hygienic toilets (PHED)
 - Separate bathing units for male and female (PHED)
 - Separate food arrangements for children, pregnant and lactating women, ill and elderly (Health and Social Welfare)
 - Culturally and age appropriate clothing (if situation warrants) for inmates (Revenue Circle)
 - Sanitary protection for women and girls (Health and Family Welfare)
 - Health including regular RCH services, health and hygiene education and psycho-social care arrangements in camps (Health and Family Welfare, Social Welfare particularly DCPUs)
 - Security and protection arrangement including monitoring of situation of women and children as well as separate spaces such as breast-feeding spaces in camps (Police, VDPs, DCPUs)
 - Waste management facilities in camps (Revenue and DM, P&RD and ULBs)
 - Operationalization of Child Friendly Spaces in all camps (Health and Family Welfare, Social Welfare, Education and PHED)
 - Relevant SBCC materials in local languages (Health and Family Welfare, Social Welfare, Education)
 - Educational and recreational activities in camps (Education Department)
- Identification of Additional quarantine and isolation Centre.
A department wise compliance report may be submitted during the **pre-monsoon preparedness meeting.**

Yours Sincerely

()

Deputy Commissioner & Chairperson
District Disaster Management Authority, _____ District

Memo No. _____

Date _____

Copy to:

1. PS to the Chief Secretary & Chairperson, State Executive Committee, Assam State Disaster Management Authority, Government of Assam for kind appraisal of the Chief Secretary, Dispur
2. Chief Executive Officer, Assam State Disaster Management Authority, Dispur
3. Joint Secretary and State Project Coordinator, Assam State Disaster Management Authority, Dispur
4. ADC & CEO, District Disaster Management Authority

()

Deputy Commissioner & Chairperson
District Disaster Management Authority, _____ District

Enclosure:

1. Sop on Relief Camp Management
2. Guidelines on Child Friendly Spaces
3. Circle wise list of Designated Relief Camps etc.

Annexure- IV: Sample Family Tickets for Camp Inmates

Government of Assam

Family Identity cum-Camp Service Inventory for Relief Camps

1. Name of the head of the family _____

2. Address _____

3. Details of Family Members (Put Number of family members against each age group in the table)

Children and Adolescents	0-1 year		1-6 years		6-14 years		6-18 years	
	Male	Female	Male	Female	Male	Female	Male	Female
Adults	19-60 years		Above 60 years					
	Male	Female	Male	Female				
Members with Special Need	Pregnant Women	Lactating Mothers	Persons with Disability		Seriously ill/requiring medical attention			

4. If there are family members requiring medical attention, provide details of the disease and medicines required

5. Registration Serial No (As per Camp Register in Annexure-6) _____

6. Date of Entry in the camp _____

7. Date of Exit from the camp _____

Signature/Thumb Impression of the Head of the Family

Signature of the Camp In-Charge

Part-1: Camp Summary

Annexure-VI: Details of Camp Summary & Format for Camp Register

Name of Camp _____
 Block/Revenue Circle _____
 Camp In-charge's name & Designation _____
 No. of Families as on Date _____
 No. of Unaccompanied Children _____

Date: _____
 Place of Camp _____
 District _____
 Mobile No. _____
 No. of Inmates as on date _____

Part 2- Detailed Register of the Camp Inmates

Camp Registration No.	Name of the Family Head	Details of family Members									Camp Check In Date	Camp Check Out Date
		Children		Adults				Members with Special Need				
		Male (0-14 Years)	Female (0-14 Years)	Male (14-60 years)	Female (14-60 years)	Male (above 60 years)	Female (above 60 years)	Pregnant Women	Lactating Mothers	Persons with Disability		

- N.B.:**
1. Every Camp In-charge will ensure the display of the Camp Summary in front of the Relief Camp
 2. Every Camp in-charge/ Camp Officer will maintain the Detailed Register of the Camp Inmates separately for further actions

For More Information Contact

Assam State Disaster Management Authority
Govt. of Assam,
Assam Secretariat, Dispur
Phone +91- 361- 2237221
Email- asdmaghy@gmail.com