

**Schedule of additional land proposed for acquisition for improvement and upgradation of road from Majuli to Dhunaguri road (A31\_1) under Asom Mala Project along with list of affected land owners/dakhaldars**


Revenue Map: No. 1 Kaniajan

Mouza: Bihpuria

Revenue Circle: Bihpuria

District: Lakhimpur


Sl. No.	Dag No.	Patta No.	Area (A)	Class of land	Name of Affected Dakhaldar
1	2	3	4	5	6
1	72 (Part)	Govt.	1B-2K-18L	Foring	President/Secretary, No 1 Kaniajan Unnayan Samittee
					Chandra Morang S/o Lt. Shantiram Morang

  
 Addl. District Commissioner (LA),  
 Lakhimpur, North Lakhimpur

Schedule of additional land proposed for acquisition for improvement and upgradation of road from Majuli to Dhunaguri road (A31\_1) under Asom Mala Project along with list of affected land owners/dakhaldars


Revenue Map: No. 2 Kaniajan      Mouza: Bihpuria      Revenue Circle: Bihpuria      District: Lakhimpur

Sl. No.	Dag No.	Patta No.	Area (A)	Class of land	Name of Dakhaldar
1	2	3	4	5	6
1	22 (Part)	Govt.	0B-0K-10L	Jalduba	Bogen Pegu S/o Lt Umbar Pegu
2	61	Govt.	0B-0K-2L	Foring	Mon Bang Kuli S/o Thaneswar Kuli Shiv Mandir

  
Addl. District Commissioner (LA),  
Lakhimpur, North Lakhimpur

**Schedule of additional land proposed for acquisition for improvement and upgradation of road from Majuli to Dhunaguri road (A31\_1) under Asom Mala Project along with list of affected land owners/dakhaldars**

Revenue Map: No. 2 Aunibari			Mouza: Bihpuria		Revenue Circle: Bihpuria		District: Lakhimpur	
Sl. No.	Dag No.	Patta No.	Area (A)	Class of land	Name of affected pattader	Name of affected dakhaldar		
1	2	3	4	5	6	7		
1	81 (Part)	3 PP	1B-2K-1L	Foring	Thaneswar Missong C/O- Dataram Missong	1. Thaneswar Missong C/O- Dataram 2. Ramesh Missong C/O- Thaneswar		
2	82 (Part)	4 PP	0B-1K-14L	Foring	Krishna Kutum C/O- Meghan	Krishna Kutum C/O- Meghan		
3	55 (Part)	Govt.	0B-2K-13L	Foring		Krishna Kutum C/o Meghan		
4	49	Govt.	0B-0K-7L	Foring		1. President/Secretary, Unnayan Samittee 2. Birason Missing S/o Nipak 3. Jatin Kutum S/o Paniram 4. Bharat Misong S/o Biren Misong		
5	50	Govt.	0B-0K-5L	Foring		1. Ramesh Misong S/o Thaneswar Misong 2. Aniram Misong S/o Raising Misong 3. Gawbura Tayung S/o Taruk Tayung 4. Mani Kr. Pegu S/o- Durna Pegu 5. Mamai Pegu S/o Durnang Pegu 6. Bijay Pegu S/o- Durnang Pegu 7. Thaneswar Misong S/o Dataram Mison		
6	51	Govt.	0B-0K-3L	Foring		Side of Embankment		

  
 Addl. District Commissioner (LA),  
 Lakhimpur, North Lakhimpur

**Schedule of additional land proposed for acquisition for improvement and upgradation of road from  
Dhunabari to Bongalmora (A31\_2) under Asom Mala Project along with list of affected land  
owners/dakhaldars**

Revenue Map: Adhakhana		Mouza: Laluk		Revenue Circle: Bihpuria		District: Lakhimpur	
Sl. No.	Dag No.	Patta No.	Area (A)	Class of land	Name of Pattader	Name of Dakhaldar	
1	2	3	4	5	6	7	
1	149	AP No 81	0B-0K-3L	Bari	1. Sibaram Chutia 2. Kalaram Chutia S/o Gela Chutia	1. Tanuram Borah 2. Muhan Borah 3. Hiren Borah 4. Ananta Borah S/o Lt. Bhuban Borah 5. Binod Borah S/o Suren Borah	
2	251	PP No. 91	0B-0K-8L	Bhal Bari	1. Dharmakanta Boruah 2. Padmeswar Borauh 3. Birendra Boruah 4. Prafulla Borah S/o Debeswar Boruah	1. Sri Dibyajyoti Boruah, S/o Lt. Padma Boruah 2. Biren Boruah S/o Debeswar Boruah	
3	257	PP No. 86	0B-0K-17L	Foring	1. Pradip Boruah 2. Ranjit Boruah 3. Harendra Boruah S/o Khetradhar Boruah	1. Jatin Bora 2. Ganesh Bora S/o- Dhaniram	
4	258	PP No. 89	0B-0K-13L	Foring	Smt. Prem Kochani W/o-Akaman	Jiban Borah S/o Akaman Borah	
5	260	199 AP	0B-0K-4L	Bari	1. Babu Konch 2. Tuniram Konch S/o Budukai Konch	Paniram Borah S/o-Babu	
6	262	PP No. 115	0B-0K-17L	Foring	1. Bapukanta Deori 2. Chakidar Deori S/o Khagaru Deori	1. Rajib Boruah S/o Gopinath Boruah 2. Jal Jeevan Mission, PHE, Bihpuria	
7	265	PP No. 98	0B-0K-9L	Foring	Nila Mohan Mahanta S/o Baputi Mahanta	Smt. Biju Mahanta W/o Nityananda Mahanta	
8	266	PP No. 32	0B-1K-6L	Foring	Likhak Chapori Deori Janajati Industry	1. Sankarjyoti Deori S/o Ghanai Deori 2. Thanuram Deori S/o Pakheenath Deori	
9	267	PP No. 90	0B-1K-10L	Foring	Debeswar Boruah S/o Golap	1. Prafulla Boruah 2. Biren Boruah S/o Debeswar Boruah 3. Dibyajyoti Boruahm S/o Lt. Padma Boruah	
10	268	PP No. 7	1B-1K-17L	Sali	1. Dharmakanta Boruah 2. Padma Borauh 3. Biren Boruah 4. Prafulla Borah S/o Debeswar Boruah	1. Dipen Boruah S/o Dharma Boruah 2. Dibyajyoti Boruahm S/o Lt. Padma Boruah 3. Biren Boruah 4. Prafulla Boruah S/o Debeswar Boruah	
11	312	205 AP	0B-0K-13L	Lahi	Keturam Deori S/o Gajin Deori	Smt. Anju Deori W/o Lt. Niranjani Deori	
12	313	205 AP	0B-0K-4L	Lahi	1. Pustha Deori 2. Lakhiram Deori 3. Saruram Deori S/o Chandai Deori 4. Bidyadhar Deori S/o Basanta Deori	1. Bimal Deori S/o Lt. Indra Deori 2. Smt. Ritamoni Deori W/o Lt. Bishnu Deori	
13	314	PP No. 92	0B-0K-7L	Lahi	Kamaleswar Deori S/o Sukhram Deori	1. Smt. Anandai Deori W/o Gopalsing Deori 2. Manmohan Deori 3. Khirud Deori 4. Manuranjan Deori S/o Jubaraj Deori	

Addl. District Commissioner  
Lakhimpur

**Schedule of additional land proposed for acquisition for improvement and upgradation of road from  
Dhunabari to Bongalmora (A31\_2) under Asom Mala Project along with list of affected land  
owners/dakhaldars**

Revenue Map: Adhakhana			Mouza: Laluk		Revenue Circle: Bihpuria		District: Lakhimpur	
Sl. No.	Dag No.	Patta No.	Area (A)	Class of land	Name of Pattader	Name of Dakhaldar		
1	2	3	4	5	6	7		
14	325	PP No. 39	0B-1K-6L	Bari	1. Saruram Deori S/o Chandai Deori 2. Bidyadhar Deori S/o Basanta Deori 3. Indra Deori 4. Sarba Deori S/o Lakhi Deori 5. Sandakhowa Health Sub Centre, Adhakhana	1. Moneswar Deori S/o Jiban 2. Sandakhowa Health Sub Centre, Adhakhana 3. Biswa Kumar Deuri S/o Harichandra Deuri		
15	326	205 AP	0B-0K-14L	B. Foring	1. Pustha Deori 2. Lakhiram Deori 3. Saruram Deori S/o Chandai Deori 4. Bidyadhar Deori S/o Basanta Deori	1. Khirud Deori 2. Manmuhan Deori S/o Jubraj Deori 3. Tulshi Deori S/o Khagen Deori 4. Kankeswar Deori S/o Lt. Binde Deori		
16	329	PP No. 38	0B-2K-11L	B. Foring	1. Kamaleswar Deori S/o Sukhiram Deori 2. Sanjib Kumar Deori S/o Jubaraj Deori	1. Manmohan Deori 2. Khirud Deori S/o Jubaraj Deori 3. Bishnu Deori S/o Dulal Deori 4. Pulin Deori, S/o Urai Deori		
17	332	PP No. 139	0B-3K-10L	B. Foring	Natiya Deori S/o Badam Deori	1. Guneswar Deori S/o Natiya Deori 2. Aditya Deori S/o Lt. Siba Deori		
18	336	PP No. 98	0B-0K-9L	Lahi	Nilamohan Mahanta S/o Baputi	1. Jan Deori S/o Malson 2. Dharmendra Deori S/o Lakhyan 3. Lakhyan Deori, S/o Gunanda		
19	337	204 AP	0B-1K-12L	Lahi	1. Naranath Deori 2. Dekabar Deori S/o Buduka Deori 3. Snehaprova Deori W/o Lilakanta Deori	1. Birola Deori 2. Sankarjyoti Deori S/o-Ghanai 3. Smt. Jyoti Deori W/o- Lt Muledhar 4. Debojit Deori S/o-Raja Deori		
20	338	206 AP	0B-1K-14L	B. Foring	Naharsing Deori S/o Kanta Deori	Jyoti Prasad Deori S/o Lepet Deori		
21	347 (Part)	PP No. 98	0B-3K-10L	Lahi	1. Smt. Dipti Mahanta 2. Ghanakanta Mahanta 3. Lilakrishna Mahanta S/D/o Nila Mahanta 4. Sanjib Mahanta 5. Smt. Biju Mahanta 6. Niharika Mahanta S/D/o Lt Nityananda Mahanta	1. Malsand Deori S/o Naharsing Deori 2. Mulson Deori S/o Naharsing Deori		

  
**Addl. District Commissioner**  
**Lakhimpur**

**Schedule of additional land proposed for acquisition for improvement and upgradation of road from  
Dhunabari to Bongalmora (A31\_2) under Asom Mala Project along with list of affected land  
owners/dakhaldars**

Revenue Map: Adhakhana		Mouza: Laluk		Revenue Circle: Bihpuria		District: Lakhimpur	
Sl. No.	Dag No.	Patta No.	Area (A)	Class of land	Name of Pattader	Name of Dakhaldar	
1	2	3	4	5	6	7	
22	351	PP No. 351	0B-1K-14L	Bari	1. Bapukanta Deori 2. Chakidar Deori S/o Khagaru Deori	1. Haridas Deori S/o Bethai Bhakat Deori 2. Binod Deori, S/o Lt. Harendra Deori 3. Girish Deori 4. Jumat Deori S/o Mukheswar Deori 5. Nayanjyoti Deori S/o Manikanta Deori	
23	352 (Part)	PP No. 80	0B-2K-9L	Foring	1. Siba Deori 2. Kripa Deori 3. Numalia Deori (Ramen) S/o Prahlad Deori	1. Numalia Deori (Ramen) S/o Prahlad Deori 2. Kripa Deori S/o Siba Prasad Deori	
24	353	PP No. 29	0B-4K-19L	Bari	Thagiram Kalita S/o Bhula	1. Guneswar Deori S/o Lidaram Deori 2. Smt. Laduki Deori W/o Dulal Deori 3. Pranab Deori S/o Siba Prasad Deori 4. Rahul Deori S/o Sibaprasad Deori 5. President/ Secretary, Deosal Unnayan Samittee 6. Babulal Deoiri S/o Dulal Deori	
25	476 371	PP No. 131	0B-4K-3L	Foring	Biswa Kumar Deori S/o-Harichandra	1. Khirud Deori S/o Jubaraj Deori 2. Nabin Deori S/o Lakhiram Deori 3.Smt. Anandai Deori W/o Gopalsing Deori 4.Biswa Kumar Deori S/o-Harichandra 5.Hariprasad Deori S/o Dulal 6.Subhan Deori S/o-Kamaleshwar 7.Prabin Deori S/o-Urai 8. Tileswar Kharia S/o Bhdra Kharia	
26	148	Govt land	0B-0K-2L	Foring		Adhakhana Bor Namghar	
27	256	Govt land	0B-0K-7L	Foring		Adhakhana Namghar	
28	331	Govt land	0B-2K-8L	Foring		Gosani Shal Anusthan ( Likhak Deori Deughar Parichalana Samittee)	
29	341	Govt reserved land	0B-2K-1L	Foring		1. Rajib Baruah, S/o Gopinath 2. Tanuram Bora, S/o Babu 3. Dharmeswar Bora S/o Tikhar 4. Praman Deori S/o Harkaram Deori	
30	345	Govt land	0B-3K-6L	Foring		Likhak Chapori L.P. School	
31	252	Govt land	0B-1K-7L	Foring		Cattle Road	
32	324	Govt land	0B-0K-4L	Jalduba		Pond	
33	327	Govt land	0B-1K-1L	Jalduba		Pond	

Addl. District Commissioner  
Lakhimpur

**Schedule of additional land proposed for acquisition for improvement and upgradation of road from  
Dhunabari to Bongalmora (A31\_2) under Asom Mala Project along with list of affected land  
owners/dakhaldars**


Revenue Map: **Adhakhana**

Mouza: **Laluk**

Revenue Circle: **Bihpuria**

District: **Lakhimpur**

Sl. No.	Dag No.	Patta No.	Area (A)	Class of land	Name of Pattader	Name of Dakhaldar
1	2	3	4	5	6	7
34	328	Govt land	0B-1K-4L	Jalduba		Pond
35	330	Govt land	0B-0K-1L	Jalduba		Pond
36	339	Govt land	0B-1K-2L	Jalduba		Pond
37	346	Govt land	0B-0K-10L	Jalduba		Pond
38	370	Govt land	0B-0K-2L	Foring		Bishwa Kr. Deori, S/o Harichandra Deori
39	374	Govt land	0B-0K-15L	Jalduba		Pond

  
Addl. District Commissioner (LA),  
Lakhimpur, North Lakhimpur

**Schedule of additional land proposed for acquisition for improvement and upgradation of road from  
Dhunabari to Bongalmora (A31\_2) under Asom Mala Project along with list of affected land  
owners/dakhaldars**

Revenue Map: Bongalmora Thengal			Mouza: Laluk		Revenue Circle: Bihpuria		District: Lakhimpur	
Sl. No.	Dag No.	Patta No.	Area (A)	Class of land	Name of Pattader	Name of Dakhalkar		
1	2	3	4	5	6	7		
1	25	31 PP	0B-2K-2L	Bepar Thai	1. Ajjat Biswas C/O- Jogesh Biswas 2. Pradip Biswas C/O- Nitai Biswas 3. Nirmal Biswas 4. Gopal Biswas 5. Pankaj Biswas 6. Babul Biswas 7. Sarajuwala Biswas 8. Sanjai Biswas C/O- Niranjan Biswas	1. Pradip Biswas C/O- Nitai Biswas 2. Nirmal Biswas 3. Pinky Biswas W/o Lt. Gopal Biswas 4. Pankaj Biswas 5. Babul Biswas 6. Sanjai Biswas C/O- Niranjan Biswas		
2	26	322 PP	0B-0K-17L	Lahi	1. Chandreswar Barik C/O- Rameswar Barik 2. Dusmanta Hazarika C/O- Lakhiram Hazarika	Hemanta Hazarika, S/o Lt. Suntiram Hazarika		
3	27	130 PP	0B-0K-3L	Foring	1. Achyut Mahanta S/o Baputi 2. Babul Saikia S/o Sebinath	1. Achyut Mahanta S/o Baputi 2. Babul Saikia S/o Sebinath 3. Manik Bora S/o Abok Bora		
4	29	226 PP	0B-0K-8L	Bari	Sanjay Kr. Bora S/o Muhiram	Sanjay Kr. Bora S/o Muhiram		
5	30	52 PP	0B-0K-2L	Bepar Thai	1. Sanjay Bora 2. Smti. Mitalee Bora 3. Smti Jyotika Bora 4. Bhaskarjyoti Bora 5. Sidhartha Bora S/D/o Muhiram	1. Sanjay Bora 2. Smti. Mitalee Bora 3. Smti Jyotika Bora 4. Bhaskarjyoti Bora 5. Sidhartha Bora S/D/o Muhiram		
6	31	227 PP	0B-0K-5L	Bari	Smti Jyotika Bora D/o Muhiram	Smti Jurimoni Hazarika S/o Indreswar		
7	32	140 PP	0B-0K-5L	Lahi	1. Dehiram Thengal S/o Abok 2. Sanjay Bora 3. Smti Mitalee Bora 4. Smti. Jyotika Bora 5. Bhaskarjoti Bora 6. Sidhartha Bora S/D/o Muhiram	1. Bhaskarjyoti Bora S/o Muhiram 2. Gaurab Hazarika S/o Indreswar		
8	95 (Part)	235 PP	0B-1K-2L	Sali	1. Smti. Renu Saikia W/o Deben Saikia 2. Sunil Saikia 3. Pranab Saikia 4. Utpal Saikia 5. Seema Saikia C/O- Deben Saikia	1. Smti. Renu Saikia W/o Deben Saikia 2. Sunil Saikia 3. Pranab Saikia 4. Utpal Saikia 5. Seema Saikia C/O- Deben Saikia		

Addl. District Commissioner  
Lakhimpur

**Schedule of additional land proposed for acquisition for improvement and upgradation of road from  
Dhunabari to Bongalmora (A31\_2) under Asom Mala Project along with list of affected land  
owners/dakhaldars**

Revenue Map: Bongalmora Thengal			Mouza: Laluk		Revenue Circle: Bihpuria		District: Lakhimpur	
Sl. No.	Dag No.	Patta No.	Area (A)	Class of land	Name of Pattader	Name of Dakhalkar		
1	2	3	4	5	6	7		
9	96	317 PP	0B-1K-11L	Bari	1. Girendra Saikia C/O- Bholaram Saikia 2. Apurba Saikia 3. Biju Saikia 4. Bipul Saikia C/O- Paresh Saikia 5. Kiran Saikia 6. Niran Saikia 7. Sarbeswar Saikia 8. Indra Saikia 9. Deba Saikia 10. Shiva Saikia 11. Ananda Saikia 12. Purna Saikia C/O- Bhuban Saikia 13. Sunil Saikia 14. Pranab Saikia 15. Utpal Saikia 16. Cheni Saikia C/O- Deva Saikia	Smti. Renu Saikia W/o Lt. Deben		
10	414	130 AP	0B-0K-13L	Bari	Maneswar Thengal S/o- Aputi Thengal	Maneswar Thengal S/o- Aputi Thengal		
11	423	GOVT. (ALLOTMENT)	0B-3K-4L	Foring		(No. LRS.II/58/2018 Date-23-02-2020, Land Allotted) 1. Prafulla Hazarika 2. Nitul Hazarika C/O- Jaduram Hazarika 3. Rajen Hazarika S/o Kaliya Hazarika		
12	428	66 AP	0B-0K-16L	Bari	1. Moina Thengal 2. Bejiya Thengal C/O- Naliya Thengal 3. Sanjib Thengal C/O- Laduram Thengal	1. Moina Thengal 2. Bejiya Thengal C/O- Naliya Thengal 3. Sanjib Thengal C/O- Laduram Thengal 4. Dilip Saikia S/o Maina 5. Junti Thengal S/o Moina Thengal		
13	431	62 PP	0B-2K-10L	Bari	Ratneswar Hazarika C/O- Narikalkhowa Thengal	1. Simanta Hazarika 2. Ranju Hazarika 3. Manuj Hazarika 4. Purna Hazarika S/o Late Ratneswar Hazarika		
14	433	245 PP	0B-2K-19L	Bari	1. Punaram Bora 2. Cheniram Bora C/O- Robhai Thengal	1. Punaram Bora 2. Cheniram Bora C/O- Robhai Thengal 3. Hem Kt. Borah S/o Punaram Bora		
15	434	242 PP	0B-2K-1L	Bari	Kamal Saikia C/O- Puwali Saikia	1. Smti. Bimala Saikia, W/o Lt. Kamal Saikia 2. Sri Jugen Saikia S/o Lt. Kamal Saikia 3. Sri Thagiram Saikia, S/o Sri Puwali Saikia		

Addl. District Commissioner  
Lakhimpur


**Schedule of additional land proposed for acquisition for improvement and upgradation of road from  
Dhunabari to Bongalmora (A31\_2) under Asom Mala Project along with list of affected land  
owners/dakhaldars**

Revenue Map: Bongalmora Thengal			Mouza: Laluk		Revenue Circle: Bihpuria		District: Lakhimpur	
Sl. No.	Dag No.	Patta No.	Area (A)	Class of land	Name of Pattader	Name of Dakhalkar		
1	2	3	4	5	6	7		
16	436	240 PP	0B-1K-13L	Bari	1. Babudhar Saikia C/O- Phonidhar Thengal 2. Ghanakanta Saikia 3. Padma Saikia 4. Akani Saikia C/O- Kosheswar Saikia	1. Babudhar Saikia C/O- Phonidhar Thengal 2. Ghanakanta Saikia 3. Padma Saikia 4. Akani Saikia C/O- Kosheswar Saikia		
17	437	247 PP	1B-0K-6L	Bari	1. Debendra Nath Saikia C/O- Kanuram Saikia 2. Noram Saikia C/O- Thela Saikia	1. Sri Madan Thengal, S/o Lt. Debendra Nath Thengal 2. Smt. Bidya Thengal, W/o Lt. Maheswar Thengal, 3. Smt. Bina Thengal, W/o Lt. Tarun Thengal, 4. Sri Paban Thengal, 5. Sri Kukheswar Thengal, 6. Sri Prafulla Saikia, S/o Lt. Noram Saikia		
18	440	201 PP	0B-1K-5L	Bari	1. Jugen Saikia 2. Thaneswar Saikia 3. Chobin Saikia C/O- Lakhiram Saikia 4. Robiram Thengal C/O- Sunaram Thengal	1. Chobin Saikia 2. Jugen Saikia C/O- Lakhiram Saikia		
19	446	22 PP	0B-0K-15L	B. Foring	1. Thogiram Saikia C/O- Puwali Saikia 2. Bimala Saikia 3. Jugen Saikia 4. Gopal Saikia 5. Suren Saikia 6. Hiren Saikia C/O- Kamal Saikia	Thogiram Saikia C/O- Puwali Saikia		
20	448	239 PP	0B-0K-9L	Bari	1. Giridhar Saikia 2. Jayram Saikia 3. Robi Saikia C/O- Dimbeswar Thengal	1. Giridhar Saikia 2. Jayram Saikia 3. Robi Saikia C/O- Dimbeswar Thengal		
21	449	240 PP	0B-2K-3L	Bari	1. Babudhar Saikia C/O- Dhoniram Saikia 2. Ghanakanta Saikia 3. Akani Saikia 4. Pramud Saikia 5. Padma Saikia C/O- Kosheswar Saikia	1. Babudhar Saikia C/O- Dhoniram Saikia 2. Ghanakanta Saikia 3. Akani Saikia 4. Pramud Saikia 5. Padma Saikia C/O- Kosheswar Saikia 6. Tikheswar Thengal Saikia, S/o Ghanakanta Saikia		
22	452	240 PP	0B-0K-1L	B. Foring	1. Babudhar Saikia C/O- Dhoniram Saikia 2. Ghanakanta Saikia 3. Akani Saikia C/O- Koledhar Saikia 4. Khagen Thengal 5. Sarbeswar Thengal 6. Rajib Thengal C/O- Powal Thengal	1. Babudhar Saikia C/O- Dhoniram Saikia 2. Ghanakanta Saikia 3. Akani Saikia C/O- Koledhar Saikia 4. Khagen Thengal 5. Sarbeswar Thengal 6. Rajib Thengal C/O- Powal Thengal		
23	461 (Part)	AP	0B-0K-2L	Bari	Dharmendra Kumar Hazarika C/O- Kumal Chutia	1. Dharmendra Kumar Hazarika C/O- Kumal Chutia 2. Jiten Borah, S/o Lakhimram Chutia		
24	468	44 PP	0B-0K-4L	Bari	Padmeswari Saikia C/O- Tilak Das	Smti. Nirmali Hazarika, W/o Sri Padma Kt. Deori		

Addl. District Commissioner  
Lakhimpur

**Schedule of additional land proposed for acquisition for improvement and upgradation of road from  
Dhunabari to Bongalmora (A31\_2) under Asom Mala Project along with list of affected land  
owners/dakhaldars**

Revenue Map: Bongalmora Thengal		Mouza: Laluk		Revenue Circle: Bihpuria		District: Lakhimpur	
Sl. No.	Dag No.	Patta No.	Area (A)	Class of land	Name of Pattader	Name of Dakhalkar	
1	2	3	4	5	6	7	
25	806	153 AP	0B-0K-5L	Bari	1. Lakhiram Chutia 2. Sitaram Chutia 3. Hiranath Chutia C/O- Komal Chutia	1. Lakhiram Chutia 2. Sitaram Chutia 3. Hiranath Chutia C/O- Komal Chutia	
26	427	Govt.	0B-0K-12L	Foring		1. Hironya Lekhok S/O-Cheniram 2. Jiten Borah S/o Lakhiram Borah	
27	805	Govt.	0B-1K-18L	Foring		Budheswari Hazarika, W/o Lt. Hari Hazarika	
28	20	Govt.	0B-1K-1L	Foring		Bangalmora High School	
29	102	Govt.	0B-1K-17L	Foring			
30	127	Govt.	0B-1K-2L	Foring		1. Manik Bora S/o Abok 2. Sanjay Kr. Bora 3. Smti. Mitalee Bora 4. Smti. Jyotika Bora 5. Bhaskarijyoti Bora 6. Sidhartha Bora S/D/o Muhiram 7. Smti Jurimoni Hazarika 8. Gaurab Hazarika S/D/o Indreswar	
31	405	Govt.	0B-0K-17L	Foring			
32	417	Govt.	0B-0K-1L	Foring		P.W.D. Roadside	
33	426	Govt.	0B-2K-1L	Foring		Modan Thengal C/O- Bupai Thengal	
34	430	Govt.	0B-0K-8L	Foring		Naharani Bangalmora LP School	
35	441	Govt.	0B-0K-16L	Foring		Naamghar	

  
 Addl. District Commissioner (LA),  
 Lakhimpur, North Lakhimpur

**Schedule of additional land proposed for acquisition for improvement and upgradation of road from  
Dhunabari to Bongalmora (A31\_2) under Asom Mala Project along with list of affected land  
owners/dakhaldars**

Revenue Map: Dhunabari			Mouza: Bihpuria		Revenue Circle: Bihpuria		District: Lakhimpur	
Sl. No.	Dag No.	Patta No.	Area (A)	Class of land	Name of Pattader	Name of Dakhaldar		
1	2	3	4	5	6	7		
1	21	23 PP	0B-0K-1L	Bari	1. Aknath Hazarika 2. Ramchandra Hazarika C/O- Bhuban Chandra	1. Aknath Hazarika 2. Ramchandra Hazarika C/O- Bhuban Chandra		
2	22	30 PP	0B-0K-11L	Lahi	1. Jugal Bora 2. Bhuban Bora C/O- Tosheswar Bora	1. Jugal Bora 2. Bhuban Bora C/O- Tosheswar Bora		
3	23	35 PP	0B-1K-0L	Lahi	1. Bhulanath Hazarika 2. Lakheswar Hazaria 3. Prafulla Hazarika 4. Phuleswar Hazarika C/O- Malson Hazarika	1. Bhulanath Hazarika 2. Lakheswar Hazaria 3. Prafulla Hazarika 4. Phuleswar Hazarika C/O- Malson Hazarika		
4	24	23 PP	0B-1K-2L	Lahi	1. Aknath Hazarika 2. Ramchandra Hazarika C/O- Bhuban Chandra	1. Aknath Hazarika 2. Ramchandra Hazarika C/O- Bhuban Chandra		
5	25	AP	0B-0K-13L	Lahi	1. Bakul Rajkhowa 2. Manik Rajkhowa 3. Moina Rajkhowa 4. Dimbeswar Rajkhowa C/O- Sarulora	1. Bakul Rajkhowa 2. Manik Rajkhowa 3. Moina Rajkhowa 4. Dimbeswar Rajkhowa C/O- Sarulora 5. Nakul Rajkhowa S/o Humeswar		
6	53	18 PP	0B-0K-2L	Sali	1. Mahendra Saikia 2. Hemchandra Saikia 3. Mrinal Kr Saikia C/O- Durgeswar	1. Mahendra Saikia 2. Hemchandra Saikia 3. Mrinal Kr Saikia C/O- Durgeswar		
7	54	16 AP	0B-0K-9L	Sali	1. Dharmeswar Rajkhowa 2. Kularam Rajkhowa 3. Tepuram Rajkhowa C/O- Katiram	1. Smti. Jamuna Rajkhowa, W/o Late Kularam Rajkhowa, 2. Sri Moni Rajkhowa, S/o Late Kularam Rajkhowa, 3. Sri Hiren Rajkhowa, S/o Late Kularam Rajkhowa, 4. Smti. Patali Rajkhowa, W/o Late Tepuram Rajkhowa, 5. Sri Pabitra Rajkhowa, S/o Late Tepuram Rajkhowa, 6. Sri Bhaskar Rajkhowa, S/o Late Tepuram Rajkhowa, 7. Smti Bina Rajkhowa, W/o Late Dharmeswar Rajkhowa, 8. Sri Ramen Rajkhowa, S/o Late Dharmeswar Rajkhowa 9. Sri Bikash Rajkhowa, S/o Late Dharmeswar Rajkhowa,		
8	55	17 AP	0B-0K-15L	Lahi	1. Sokora Rajkhowa 2. Joygu Rajkhowa C/O- Lelai 3. Kanak Ch. Rajkhowa C/O- Krishnaram	1. Sokora Rajkhowa 2. Joygu Rajkhowa C/O- Lelai 3. Kanak Ch. Rajkhowa C/O- Krishnaram		

  
**Add. District Commissioner**  
**Lakhimpur**

**Schedule of additional land proposed for acquisition for improvement and upgradation of road from  
Dhunabari to Bongalmora (A31\_2) under Asom Mala Project along with list of affected land  
owners/dakhaldars**

Revenue Map: Dhunabari

Mouza: Bihpuria

Revenue Circle: Bihpuria

District: Lakhimpur

Sl. No.	Dag No.	Patta No.	Area (A)	Class of land	Name of Pattader	Name of Dakhalدار
1	2	3	4	5	6	7
9	63	18 PP	0B-0K-5L	Lahi	1. Mahendra Saikia 2. Hemchandra Saikia 3. Mrinal Ch Saikia C/O- Durgeswar	1. Mahendra Saikia 2. Hemchandra Saikia 3. Mrinal Ch Saikia C/O- Durgeswar 4. Hemchandra Rajkhowa S/o Sakara Rajkhowa 5. Mahendra Rajkhowa S/o Sakara Rajkhowa
10	64	25 AP	0B-0K-2L	Bari	1. Kiran Boidhya 2. Buduram Boidhya 3. Narayan Boidhya C/O- Khageswar	1. Bhai Baidya C/O- Khageswar 2. Ratul Baidya S/o Bhai Baidya
11	65	AP	0B-0K-3L	Bari	Kanakchandra Rajkhowa C/O- Krishnaram	1. Kanakchandra Rajkhowa C/O- Krishnaram 2. Buddheswar Rajkhowa S/o Mehu Rajkhowa
12	66	AP	0B-0K-2.5L	Bari	Ratan Rajkhowa C/O- Thogiram	Ratan Rajkhowa C/O- Thogiram
13	67	57 PP	0B-0K-3L	Foring	1. Pinku Hazaria C/O- Lakheswar 2. Budheswar Rajkhowa C/O- Suren	1. Pinku Hazaria C/O- Lakheswar 2. Budheswar Rajkhowa C/O- Suren 3. Cheniram Saikia S/o Indeswar 4. Chandra Kt. Saikia S/o Indreswar Saikia 5. Phanidhar Saikia S/o Indreswar Saikia
14	68	49 AP	0B-0K-2L	Bari	1. Durgeswar Saikia C/O- Narayan 2. Cheniram Saikia 3. Chandra Kt Saikia 4. Phonidhar Saikia 5. Nomal Saikia C/O- Indreswar	1. Durgeswar Saikia C/O- Narayan 2. Cheniram Saikia 3. Chandra Kt Saikia 4. Phonidhar Saikia 5. Nomal Saikia C/O- Indreswar 6. Mrinal Saikia S/o Durgeswar Saikia
15	69	149 PP	0B-0K-1L	Bari	1. Bhugram Saikia C/O- Narayan 2. Sonaram Saikia 3. Thanuram Saikia 4. Rikheswar Saikia 5. Pabitra Saikai 6. Dambaru Saikia 7. Binita Saikia S/D/o Samburam Saikia 8. Mina Saikia 9. Arup Saikia C/O Muhiram Saikia	1. Binita Saikia 2. Arup Saikia S/D/o Lt. Muhiram Saikia

  
Addl. District Commissioner  
Lakhimpur

**Schedule of additional land proposed for acquisition for improvement and upgradation of road from  
Dhunabari to Bongalmora (A31\_2) under Asom Mala Project along with list of affected land  
owners/dakhaldars**

Revenue Map: Dhunabari

Mouza: Bihpuria

Revenue Circle: Bihpuria

District: Lakhimpur

Sl. No.	Dag No.	Patta No.	Area (A)	Class of land	Name of Pattader	Name of Dakhaldar
1	2	3	4	5	6	7
16	70	AP	0B-0K-1L	Bhal Bari	1. Jagat Neog C/O- Purnakanta 2. Madan Neog 3. Smti. Sonmoni Neog 4. Smti. Junmoni Neog 5. Babul Neog 6. Dibyajyoti Neog C/O- Harakanta	1. Jagat Neog C/O- Purnakanta 2. Madan Neog 3. Smti. Sonmoni Neog 4. Smti. Junmoni Neog 5. Babul Neog 6. Dibyajyoti Neog C/O- Harakanta
17	71	32 PP	0B-0K-2L	Bari	1. Jagat Neog C/O- Purnakanta 2. Junmoni Neog 3. Madan Neog 4. Babul Neog 5. Dibyajyoti Neog 6. Sonmoni Neog C/O- Harakanta	1. Jagat Neog C/O- Purnakanta 2. Junmoni Neog 3. Madan Neog 4. Babul Neog 5. Dibyajyoti Neog 6. Sonmoni Neog C/O- Harakanta
18	102	9 AP	0B-0K-1L	Bari	Madharam Bora S/o- Bholai	1. Thanuram Saikia S/o Sambhuram 2. Dipali Saikia W/o Prabin
19	103	15 PP	0B-0K-2L	Bari	1. Prabhat Ch. Saikia 2. Sarbeswar Saikia C/O- Bhugram	1. Prabhat Ch. Saikia 2. Sarbeswar Saikia C/O- Bhugram 3. Kalyan Kr Saikia S/o Prabhat Saikia 4. Umesh Saikia S/o Prabhat Saikia
20	104	9 AP	0B-0K-1.5L	Bhal Bari	1. Tuniram Bora 2. Hahiram Bora C/O- Madharam Bora	1. Tuniram Bora 2. Hahiram Bora C/O- Madharam Bora
21	106	62 PP	0B-0K-1.5L	Bari	1. Putul Bora C/O- Mehali 2. Lilakanta Bora 3. Krishna Bora C/O- Thogiram	1. Putul Bora C/O- Mehali 2. Lilakanta Bora 3. Krishna Bora C/O- Thogiram
22	110	19 PP	0B-0K-6L	Lahi	1. Smti. Ami Neog Dutta 2. Smti. Premalata Neog Kalita 3. Jagatjyoti Neog C/O- Purnakanta	1. Smti. Ami Neog Dutta 2. Smti. Premalata Neog Kalita 3. Jagatjyoti Neog C/O- Purnakanta
23	111	33 PP	0B-0K-5L	Lahi	1. Jagat Neog C/O- Purnakanta 2. Smti. Sonmoni Neog 3. Smti. Junmoni Neog 4. Madan Neog 5. Dibyajyoti Neog 6. Babul Neog C/O- Harakanta	1. Jagat Neog C/O- Purnakanta 2. Junmoni Neog 3. Sonmoni Neog 4. Madan Neog 5. Dibyajyoti Neog 6. Babul Neog C/O- Harakanta
24	112	38 PP	0B-0K-19L	Lahi	1. Nomal Saikia 2. Phonidhar Saikia 3. Chandra Kt Saikia 4. Cheniram Saikia C/O- Indreswar	1. Nomal Saikia 2. Phonidhar Saikia 3. Chandra Kt Saikia 4. Cheniram Saikia C/O- Indreswar

  
Addl. District Commissioner  
Lakhimpur



**Schedule of additional land proposed for acquisition for improvement and upgradation of road from  
Dhunabari to Bongalmora (A31\_2) under Asom Mala Project along with list of affected land  
owners/dakhaldars**

Revenue Map: Dhunabari			Mouza: Bihpuria		Revenue Circle: Bihpuria	District: Lakhimpur
Sl. No.	Dag No.	Patta No.	Area (A)	Class of land	Name of Pattader	Name of Dakhaldar
1	2	3	4	5	6	7
25	113	18 PP	0B-0K-0.5L	Lahi	1. Mahendra Saikia 2. Hemchandra Saikia 3. Mrinal Kr Saikia C/O- Durgeswar	1. Mahendra Saikia 2. Hemchandra Saikia 3. Mrinal Kr Saikia C/O- Durgeswar
26	114	AP	0B-0K-1L	Lahi	Bhugram Saikia C/O- Narayan Saikia	1) Sri Prabhat Saikia, 2) Sri Sarbeswar Saikia, 3) Sri Anil Saikia, 4) Sri Bimal Saikia, S/o Late Bhugram Saikia
27	115	148 PP	0B-0K-1L	Lahi	1. Sonaram Saikia 2. Thanuram Saikia 3. Prabitra Saikia 4. Dambaru Saikia 5. Rikheswar Sakia 6. Binita Saikia C/O- Sambhuram 7. Arup Saikia 8. Smti. Mina Saikia C/O- Muhiram	1. Smti Binita Saikia 2. Arup Saikia C/o Muhiram
28	227	AP	0B-0K-17L	Foring	Secretary Banganadimukh ME School	Secretary Banganadi ME School
29	228	AP	0B-1K-4L.	Lahi	Smti. Mangala Pegu C/O- Gunaram	1. Rajib Doley 2. Rajesh Doley S/o Binod Doley 3. Brajen Doley S/o Binod Doley 4. Pankaj Doley S/o Debananda 5. Raju Doley S/o Debananda 6. President/Secretary, Dhunabari Unnayan Samittee 7. Migom Doley, S/o Manik Doley
30	229	5 PP	0B-0K-3L	B. Foring	1. Tarun Doley 2 Biswa Doley 3 Dibya Doley S/O Bangkut	1. Tarun Doley 2. Biswa Doley 3. Dibya Doley S/O Bangkut 4. Palash Doley S/o Tarun Doley 5. Rana Doley S/o Binod Doley
31	244	34 PP	0B-0K-2L.	Foring	1. Smti. Khirada Hazarika 2. Lakhikanta Hazarika C/O- Kanak Chandra	1. Maleng Das S/o Madan 2. Kula Das S/o Meleng

  
**Addl. District Commissioner**  
**Lakhimpur**

**Schedule of additional land proposed for acquisition for improvement and upgradation of road from  
Dhunabari to Bongalmora (A31\_2) under Asom Mala Project along with list of affected land  
owners/dakhaldars**

Revenue Map: Dhunabari

Mouza: Bihpuria

Revenue Circle: Bihpuria

District: Lakhimpur

Sl. No.	Dag No.	Patta No.	Area (A)	Class of land	Name of Pattader	Name of Dakhaldar
1	2	3	4	5	6	7
32	255	1 PP	0B-0K-17L	Bari	1. Nizara Pegu 2. Motilal Pegu 3. Mukheswar Pegu 4. Muniya Pegu 5. Babai Pegu 6. Bijoy Pegu 7. Amiya Pegu 8. Anamika Pegu S/D/O Mangala Pegu	1. Nizara Pegu 2. Motilal Pegu 3. Mukheswar Pegu 4. Muniya Pegu 5. Babai Pegu 6. Bijoy Pegu 7. Amiya Pegu 8. Anamika Pegu S/D/O Mangala Pegu 9. Anil Pegu, S/o Motilal Pegu 10. Santanu Pegu S/o Motilal Pegu 11. Saitya Pegu S/o Mukheswar Pegu
33	256	AP	0B-1K-12L	Bepar Thai	Mohinimohan Kumbang S/O Bankhi	Sri Sanjib Kumbang S/o Lt. Mohinimohan Kumbang
34	267	AP	0B-0K-16L	Foring	1. Mohini Mohan Kumbang 2. Dilip Kr. Kumbang 3. Chandra Kt Kumbang 4. Bhubaneswar Kumbang C/O- Bansi	1. Sri Sanjib Kumbang S/o Lt. Mohinimohan Kumbang 2. Dilip Kr. Kumbang 3. Chandra Kt Kumbang 4. Bhubaneswar Kumbang C/O- Bansi
35	491	60 PP	0B-0K-0.5L	Bari	Kashmika Chutia Dutta W/O- Ramen	Kashmika Chutia Dutta W/O- Ramen
36	242	Govt.	0B-2K-16L	Sali		1. Papu Mili S/o Guna Kanta Mili 2. Budhiman Mili S/o Liladhar 3. Basanti Mili W/o Buddiman Mili 4. Jaganath Mili S/o Liladhar Mili 5. Amrit Mili S/o Liladhar Mili 6. President/Secretary, Dhunabari Unnayan Committee 7. Guna Mili S/o Kumar Mili
37	261	Govt. Reserved	3B-3K-10L	Foring		1. Prafulla Hazarika S/o Malson Hazarika 2. Maina Rajkhowa S/o Horulora Rajkhowa 3. Bakul Rajkhowa S/o Horulora Rajkhowa 4. Phuleswar Hazarika S/o Mulachon
38	262	Govt.	3B-2K-18L	Foring		Mrinal Bora S/o Tuniram

  
**Addl. District Commissioner**  
**Lakhimpur**

**Schedule of additional land proposed for acquisition for improvement and upgradation of road from  
Dhunabari to Bongalmora (A31\_2) under Asom Mala Project along with list of affected land  
owners/dakhaldars**


Revenue Map: Dhunabari

Mouza: Bihpuria

Revenue Circle: Bihpuria

District: Lakhimpur

Sl. No.	Dag No.	Patta No.	Area (A)	Class of land	Name of Pattader	Name of Dakhaldar
1	2	3	4	5	6	7
39	266	Govt.	0B-0K-12L	Bari		1.Gunabati Kumbang C/o Banshi Kumbang 2.Dilip Kumbang S/o Lt. Banshidhar Kumbang
40	26	Govt.	0B-0K-10L	Jalduba		Pond
41	119	Govt.	0B-2K-8L	Foring		Road
42	240	Govt.	0B-0K-7L	B. Foring		

  
 Addl. District Commissioner (LA),  
 Lakhimpur, North Lakhimpur.

**Schedule of additional land proposed for acquisition for improvement and upgradation of road from Dhunabari to Bongalmora (A31\_2) under Asom Mala Project along with list of affected land owners/dakhaldars**

Revenue Map: Dhunabari Khanikar

Mouza: Bihpuria

Revenue Circle: Bihpuria

District: Lakhimpur

Sl. No.	Dag No.	Patta No.	Area (A)	Class of land	Name of Pattader	Name of Dakhalkar
1	2	3	4	5	6	7
1	65	31 PP	0B-0K-2L	Sali	Dineswar Saikia, C/O Abmuram	Dineswar Saikia, C/O Abmuram
2	66 (Part)	10 PP	0B-0K-3L	Sali	Ramen Hazarika C/O- Kushai	Atul Hazarika S/O- Lt. Kushai Hazarika
3	76 (Part)	37 PP	0B-0K-18L	Sali	1.Dilip Bora 2. Bhabakanta Bora C/O- Sishuram 3. Bap Bora 4. Lalit Bora 5. Prafulla Bora C/O- Lt. Mohuram	1.Dilip Bora 2. Bhabakanta Bora C/O- Sishuram 3. Bap Bora 4. Lalit Bora 5. Prafulla Bora C/O- Lt. Mohuram
4	78 (Part)	70 AP	0B-3K-0L	Sali	1. Ruhini Bora 2. Nanda Bora 3. Debeswar Bora 4. Dhiren Bora C/O- Khageswar	1. Ruhini Bora 2. Nanda Bora 3. Debeswar Bora 4. Dhiren Bora C/O- Khageswar Bora 5. Dhan Bora S/o Ruhini Bora
5	82 (Part)	39 AP	0B-0K-16L	B.Foring	Tusheswar Bora C/O- Buduram	1. Jugal Bora, 2. Bhuban Bora, S/ Lt. Tusheswar Bora
6	83 (Part)	40 AP	0B-1K-3L	B.Foring	1. Balindra Nath Hazarika C/O- Kerkan 2. Sishuram Hazarika C/O- Noga	1. Balindra Nath Hazarika C/O- Kerkan 2. Sishuram Hazarika C/O- Noga 3. Krishna Saikia S/o Lt Kisoram Saikia
7	84 (Part)	19 AP	0B-2K-10L	Sali	1. Ghanshyam Saikia C/O- Sambhuram 2. Rupram Saikia 3. Kamala Saikia 4. Ananda Ch Saikia C/O- Ghanshyam	1. Ghanshyam Saikia C/O- Sambhuram 2. Rupram Saikia 3. Kamala Saikia 4. Ananda Ch Saikia C/O- Ghanshyam 5. Krishna Saikia S/o Shisuram Saikia 6. Bhupen Saikia S/o Ghanashyam
8	92	70 AP	0B-4K-2L	Sali	Khageswar Bora C/O- Someswar Bora	Dhan Bora, S/o Lt. Ruhini Bora
9	95 (Part)	44 AP	0B-2K-11L	Foring	1. Santuram Bora 2. Gunakanta Bora C/O- Bhajunath 3. Tuniram Bora 4. Tarun Bora 5. Jugeswar Bora 6. Pulin Bora C/O- Jayram Bora	1. Santuram Bora 2. Gunakanta Bora C/O- Bhajunath 3. Tuniram Bora 4. Tarun Bora 5. Jugeswar Bora 6. Pulin Bora C/O- Jayram Bora
10	110	36 AP	0B-0K-6L	Bari	Phunuram Lahkar C/O- Chakradhar	1. Phunuram Lahkar C/O- Chakradhar 2. Lalit Bora S/o Kulaman Bora

  
**Addl. District Commissioner**  
**Lakhimpur**

**Schedule of additional land proposed for acquisition for improvement and upgradation of road from Dhunabari to Bongalmora (A31\_2) under Asom Mala Project along with list of affected land owners/dakhaldars**

Revenue Map: Dhunabari Khanikar      Mouza: Bihpuria      Revenue Circle: Bihpuria      District: Lakhimpur

Sl. No.	Dag No.	Patta No.	Area (A)	Class of land	Name of Pattader	Name of Dakhalkar
1	2	3	4	5	6	7
11	112 (Part)	6 AP	0B-0K-19L	Jolduba	1. Kularam Rajkhowa 2. Tepuram Rajkhowa 3. Dharmeswar Rajkhowa C/O- Katiram Rajkhowa	1. Smti. Jamuna Rajkhowa, W/o Lt. Kularam Rajkhowa, 2. Sri Moni Rajkhowa, 3. Sri Hiren Rajkhowa, S/o Lt. Kularam Rajkhowa, 4. Smti. Patali Rajkhowa, W/o Lt. Tepuram Rajkhowa, 5. Sri Pabitra Rajkhowa, 6. Sri Bhaskar Rajkhowa, S/o Lt. Tepuram Rajkhowa, 7. Smti. Bina Rajkhowa, W/o Lt. Dharmeswar Rajkhowa, 8. Sri Ramen Rajkhowa, 9. Sri Bikash Rajkhowa, S/o Lt. Dharmeswar Rajkhowa, 10. Raju Neog, S/o Lt. Gangaram Neog, 11. Ajit Neog, S/o Lt. Khageswar Neog
12	113	45 AP	0B-3K-18L	Bari	1. Paniram Boidhya 2. Padmadhar Boidhya 3. Rukheswar Boidhya C/O- Bhulai 4. Tepuram Boidhya 5. Harendra Boidhya 6. Bhaikan Boidhya 7. Thanuram Boidhya C/o Smti. Sadori Baidya W/o- Ananta Boidhya	1. Sri Nanda Baidya, 2. Sri Budhuram Baidya, 3. Sri Bhadai Baidya, S/o Lt. Padmadhar Boidhya, 4. Sri Tipeswar Baidya, 5. Sri Bhupen Baidya, S/o Lt. Rukhewar Boidhya, 6. Smti. Mamonni Baidya, W/o Lt. Tepuram Boidhyam, 7. Sri Dibya Jyoti Baidya , S/o Lt. Tepuram Baidya, 8. Sri Harendra Boidhya, 9. Sri Bhadrakanta Boidhya, 10. Sri Thanuram Boidhya, S/o Lt. Ananta Baidya
13	125	11 AP	0B-2K-6L	Lahi	1. Ramen Neog 2. Paresh Neog 3. Pradip Neog 4. Ajit Neog 5. Nabin Neog C/O- Khageswar	1. Ramen Neog 2. Paresh Neog 3. Pradip Neog 4. Ajit Neog 5. Nabin Neog C/O- Khageswar
14	126 (Part)	11 AP	0B-1K-14L	Sali	1. Ramen Neog 2. Ajit Neog 3. Pradip Neog 4. Nabin Neog 5. Paresh Neog C/O- Khageswar	1. Ramen Neog 2. Ajit Neog 3. Pradip Neog 4. Nabin Neog 5. Paresh Neog C/O- Khageswar
15	135 (Part)	2 AP	0B-1K-2L	Lahi	1. Kanak Ch Rajkhowa 2. Chakara Rajkhowa 3. Jagyuram Rajkhowa C/O- Lekai	1. Kanak Ch Rajkhowa 2. Jagyuram Rajkhowa C/O- Lekai 3. Sri Bhadeswar Rajkhowa, 4. Sri Mahendra Rajkhowa, 5. Sri Hemchandra Rajkhowa, S/o Lt. Chakara Rajkhowa
16	136 (Part)	77 AP	0B-1K-2L	Lahi	1. Tanuram Boidhya 2. Moina Boidhya C/O- Hemudhar	1. Tanuram Boidhya 2. Moina Boidhya C/O- Hemudhar
17	137 (Part)	16 AP	0B-1K-0L	Lahi	Golap Siaikia C/O- Jayram Saikia	Golap Siaikia C/O- Jayram Saikia
18	138 (Part)	6 AP	0B-1K-11L	Lahi	1. Kularam Rajkhowa 2. Tepuram Rajkhowa 3. Dharmeswar Rajkhowa C/O- Katiram Rajkhowa	1. Smt. Jamuna Rajkhowa, W/o Lt. Kularam Rajkhowa 2. Tepuram Rajkhowa 3. Dharmeswar Rajkhowa C/O- Katiram Rajkhowa

Addl. District Commissioner  
Lakhimpur

**Schedule of additional land proposed for acquisition for improvement and upgradation of road from Dhunabari to Bongalmora (A31\_2) under Asom Mala Project along with list of affected land owners/dakhaldars**

Revenue Map: Dhunabari Khanikar      Mouza: Bihpuria      Revenue Circle: Bihpuria      District: Lakhimpur

Sl. No.	Dag No.	Patta No.	Area (A)	Class of land	Name of Pattader	Name of Dakhalkar
1	2	3	4	5	6	7
19	139 (Part)	2 AP	0B-1K-4L	Lahi	1. Kanak Ch Rajkhowa 2. Chakara Rajkhowa 3. Jagyuram Rajkhowa C/O- Lekai	1. Kanak Ch Rajkhowa 2. Jagyuram Rajkhowa C/O- Lekai 3. Sri Bhadeswar Rajkhowa, 4. Sri Mahendra Rajkhowa, 5. Sri Hemchandra Rajkhowa, S/o Lt. Chakara Rajkhowa
20	190 (Part)	27 PP	0B-3K-1L	Lahi	1. Nomal Bora 2. Basanta Bora 3. Dimbeswar Bora C/O- Bogiram 4. Benukanta Bora 5. Minaram Bora C/O- Lt. Kushram	1. Nomal Bora 2. Basanta Bora 3. Dimbeswar Bora C/O- Bogiram 4. Benukanta Bora 5. Minaram Bora C/O- Lt. Kushram
21	193 (Part)	12 PP	0B-0K-17L	Lahi	1. Purnakanta Neog C/O- Krishnaram 2. Madan Neog 3. Babul Neog 4. Dibyajyoti Neog C/O- Harakanta	1. Jagat Neog, S/o Lt. Purnakanta Neog, 2. Madan Neog, 3. Babul Neog, 4. Dibyajyoti Neog, C/O- Harakanta
22	195	57 AP	1B-0K-16L	B.Foring	1. Badan Neog 2. Phanidhar Neog C/O- Rabiram Gaonburha	1. Badan Neog 2. Phanidhar Neog C/O- Rabiram Gaonburha
23	196	64 AP	0B-0K-12L	Bari	1. Dibyajyoti Neog 2. Jagat Neog 3. Madan Neog S/O- Smti Subhadra	1. Dibyajyoti Neog 2. Jagat Neog 3. Madan Neog S/O- Smti Subhadra
24	197	51 AP	0B-1K-0L	Bari	1. Ghanakanta Barua 2. Jiban Baruah C/O- Muhidhar	1. Ghanakanta Barua 2. Jiban Baruah C/O- Muhidhar 3. Dibya Jyoti Boidya 4. Babul Baidya S/o Tepuram Baidya
25	198	57 AP	0B-1K-3L	B.Foring	1. Badan Neog 2. Phanidhar Neog C/O- Rabiram Gaonburha	1. Badan Neog 2. Phanidhar Neog C/O- Rabiram Gaonburha 3. Benukanta Bora S/o Khusuram Bora 4. Dimbeswar Bora S/o Bogiram Bora
26	206	71 AP	0B-3K-7L	Sali	1. Trolukyajit Bora 2. Lakhyajit Bora 3. Prasanta Bora C/O- Santiram	1. Trolukyajit Bora 2. Lakhyajit Bora 3. Prasanta Bora C/O- Santiram 4. Tuniram Borah S/o Rabiram Neog 5. Tarun Borah 6. Pulin Borah 7. Jageswar Borah S/o Jaynath Borah
27	207	70 AP	0B-0K-14L	Sali	1. Ruhini Bora 2. Nanda Bora 3. Debeswar Bora 4. Dhiren Bora C/O- Khageswar	1. Ruhini Bora 2. Nanda Bora 3. Debeswar Bora 4. Dhiren Bora C/O- Khageswar Bora 5. Dhan Bora S/o Ruhini Bora
28	208 (Part)	16 PP	0B-0K-18L	Sali	1. Jugal Bora 2. Bhuban Bora C/O- Tuseswar	1. Jugal Bora 2. Bhuban Bora C/O- Tuseswar
29	209 (Part)	36 PP	0B-0K-12L	Sali	1. Lalit Bora 2. Prafulla Bora 3. Bap Borah C/O- Mohuram	1. Lalit Bora 2. Prafulla Bora 3. Bap Borah C/O- Mohuram

Addl. District Commissioner  
Lakhimpur

◆ Schedule of additional land proposed for acquisition for improvement and upgradation of road from Dhunabari to Bongalmora (A31\_2) under Asom Mala Project along with list of affected land owners/dakhaldars

Revenue Map: Dhunabari Khanikar Mouza: Bihpuria Revenue Circle: Bihpuria District: Lakhimpur

Sl. No.	Dag No.	Patta No.	Area (A)	Class of land	Name of Pattader	Name of Dakhalkar
1	2	3	4	5	6	7
30	210 (Part)	24 PP	0B-2K-12L	Sali	1. Loken Hazarika 2. Phuleswar Hazarika 3. Bhai Hazarika C/O- Lt. Krishnakanta	1. Loken Hazarika 2. Phuleswar Hazarika 3. Bhai Hazarika C/O- Lt. Krishnakanta
31	211	57 AP	0B-3K-4L	Sali	1. Phanidhar Neog 2. Badan Neog C/O- Rabiram	1. Phanidhar Neog 2. Badan Neog C/O- Rabiram 3. Nabin Neog S/o Khageswar Neog
32	243 (Part)	21 PP	0B-1K-17L	Sali	1. Golap Saikia 2. Budheswar Saikia 3. Bhriguram Saikia 4. Dimbeswar Saikia 5. Krishna Saikia C/O- Sishuram Saikia 6. Balindra Ch Hazarika C/O- Kerkan	1. Golap Saikia 2. Budheswar Saikia 3. Bhriguram Saikia 4. Dimbeswar Saikia 5. Krishna Saikia C/O- Sishuram Saikia 6. Balindra Ch Hazarika C/O- Kerkan 7. Biswa Neog S/o Phanidhar Neog
33	244	57 AP	0B-3K-3L	Sali	1. Badan Neog 2. Phanidhar Neog C/O- Rabiram Gaonburha	1. Badan Neog 2. Phanidhar Neog C/O- Rabiram Gaonburha 3. Rebot Neog S/o Badan Neog 4. Arun Neog S/o Phanidhar Neog
34	245	70 AP	0B-2K-6L	Sali	1. Ruhini Bora 2. Nanda Bora 3. Debeswar Bora 4. Dhiren Bora C/O- Khageswar	1. Ruhini Bora 2. Nanda Bora 3. Debeswar Bora 4. Dhiren Bora C/O- Khageswar Bora 5. Dhan Bora S/o Ruhini Bora
35	111	Govt.	0B-0K-10L	Foring		1. Haren Baidya S/o Ananta 2. Bhupen Baidya S/o Rukheswar 3. Ajit Neog S/o Khageswar 4. Bhdra Kanta Baidya S/o Ananta 5. Bhai Baidya S/o Padmadhar 6. Nanda Baidya S/o Padmadhar 7. Bina Rajkhowa W/o Kanak 8. Bhaskar Rajkhowa S/o Tepuram 9. Pradip Neog S/o Khageswar 10. Pabitra Rajkhowa S/o Tepuram Rajkhowa 11. Tanuram Baidya S/o Hemdhar Baidya 12. Thanuram Baidya S/o Tepura Baidya 13. Phanidhar Neog S/o Rabiram Neog 14. Sabitri Neog W/o Badan Neog 15. Bhogeswar Bora S/o Bepai Bora 16. Benudhar Dulakahoria S/o Rajani 17. Aamal Dulakahoria S/o Rajani Dulakahoria 18. Phuleswar Hazarika S/o Krishan Kt 19. Bhai Hazarika S/o Krishan Kt 20. Luken Hazarika S/o Krishan Kt 21. Thanu Baidya S/o Ananta Baidya 22. Rakhi Moni Borah W/o Hemanta Borah 23. Dalimi Saikia W/o Hisewar
36	89	Govt.	0B-2K-14L	Jalduba		Pond
37	194	Govt.	0B-0K-8L	Lahi		

6  
Addl. District Commissioner (LA),  
Lakhimpur, North Lakhimpur.

**Schedule of additional land proposed for acquisition for improvement and upgradation of road from Dhunabari to Bongalmora (A31\_2) under Asom Mala Project along with list of affected land owners/dakhaldars**

Revenue Map: Karipukhuri		Mouza: Laluk		Revenue Circle: Bihpuria		District: Lakhimpur	
Sl. No.	Dag No.	Patta No.	Area (A)	Class of land	Name of Pattader	Name of Dakhalدار	
1	2	3	4	5	6	7	
1	182	22 PP	0B-1K-16L	Sali	1. Dibya Kumar Doley S/o Bangkot Doley 2. Sibaji Brahma, S/o Paresh Brahma 3. Pradeep Doley S/o Kamal Doley 4. Smti. Mina Patir Doley W/o Ranjit Doley 5. Bilash Ch. Doley S/o Jikin Doley 6. Smit Phuleswari Hazarika 7. Bhugeswar Hazarika 8. Benudhar Hazarika 9. Priya Hazarika 10. Jay Hazarika 11. Bijay Hazarika 12. Kanak Hazarika C/o Citiram	1. Kanak Hazarika S/o Citiram 2. Pradeep Doley S/o Kamal 3. Bilash Ch. Doley S/o Jikin 4. Sibaji Brahma S/o Paresh	
2	191	132 AP	0B-0K-12L	B. Foring	1. Haren Changmai C/O-Babuli 2. Manabjyoti Changmai 3. Brajen Changmai 4. Jayanta Changmai 5. Pradip Changmai C/O- Jogeshwar Changmai	1. Haren Changmai C/O-Babuli 2. Manabjyoti Changmai 3. Brajen Changmai 4. Jayanta Changmai 5. Pradip Changmai C/O- Jogeshwar Changmai 6.Chandra Changmai S/o Bhugeswar Chngmai 7.Dipen Changmai S/o Bhugeswar Chngmai	
3	193	124 PP	0B-1K-10L	B. Foring	Birendra Deuri C/O- Nanda	Smti. Latamaya Deori W/o Lt. Birendra Deuri	
4	194	59 AP	0B-1K-13L	Bari	1. Smt. Rupahi Miri W/O- Bonomali Miri 2. Tangkeswar Patir 3. Ajit Patir 4. Ananta Patir C/O- Banamali Patir 5. Kanak Patir 6. Mukti Patir 7. Luhit Patir 8. Purnakanta Patir 9. Lakhikanta Patir 10. Chandrakanta Patir C/O- Balindra Patir	1.Sri Jugen Hazarika, 2.Sri Golap Hazarika S/o Lt. Debeswar Hazarika 3.Smti. Phulmai Hazarika W/o Lt. Bhupen Hazarika 4.Sri Kukheswar Saikia S/o Lt. Bundaram Saikia 5.Sri Boluram Saikia S/o Lt. Tuleswar Saikia 6.Sri Hema Thengal S/o Lt. Dambaru Thengal 7.Sri Krishna Saikia S/o Lt. Tuleswar Saikia 8.Hemaprabha Saikia W/o Lt. Kularam Saikia	
5	195	33 PP	0B-0K-10L	Bari	Dehiram Borah C/O- Bhuli Borah	1.Dehiram Borah C/O- Bhuli Borah 2.Prabin Hazarika S/o Bhupen Hazarika 3.Jogen Hazarika S/o Debeswar Hazarika 4.Sivaji Brahmah S/o Paresh	

6  
Addl. District Commissioner  
Lakhimpur

**Schedule of additional land proposed for acquisition for improvement and upgradation of road from Dhunabari to Bongalmora (A31\_2) under Asom Mala Project along with list of affected land owners/dakhaldars**

Revenue Map: Karipukhuri			Mouza: Laluk		Revenue Circle: Bihpuria		District: Lakhimpur	
Sl. No.	Dag No.	Patta No.	Area (A)	Class of land	Name of Pattader	Name of Dakhaldar		
1	2	3	4	5	6	7		
6	270	52 PP	0B-0K-7L	B. Foring	1. Bhabakanta Mahanta 2. Cheniram Mahanta C/O- Chandrakanta Mahanta	1. Sri Maheswar Mahanta, 2/ Sri Sanjib Mahanta, 3/ Sri Prabin Mahanta, S/O Late Cheniram Mahanta		
7	385	203 PP	0B-1K-1L	Lahi	1. Jogen Thengal Saikia 2. Thaneswar Saikia 3. Sobin Saikia C/O- Lakhiram Saikia	1. Jogen Thengal Saikia 2. Thaneswar Saikia 3. Sobin Saikia C/O- Lakhiram Saikia		
8	387	116 PP	0B-0K-14L	B. Foring	1. Deuti Saikia 2. Padmadhar Saikia C/O- Tengamuwa Saikia 3. Rupeswar Saikia 4. Someswar Saikia 5. Giridhar Saikia C/O- Bapuram Saikia	1. Deuti Saikia 2. Padmadhar Saikia C/O- Tengamuwa Saikia 3. Rupeswar Saikia 4. Someswar Saikia 5. Giridhar Saikia C/O- Bapuram 6. Jitul Saikia S/o Rupeswar 7. Prasanta Saikia S/o Deuti Saikia		
9	388	116 PP	0B-1K-3L	Bari	1. Deuti Saikia 2. Padmadhar Saikia C/O- Tengamuwa Saikia 3. Rupeswar Saikia 4. Kokheswar Saikia 5. Shridhar Saikia C/O- Bapuram Saikia	1. Deuti Saikia 2. Padmadhar Saikia C/O- Tengamuwa Saikia 3. Rupeswar Saikia 4. Kokheswar Saikia 5. Shridhar Saikia C/O- Bapuram Saikia 6. Jitul Saikia S/o Kokheswar Saikia		
10	394	236 PP	0B-0K-12L	Bari	Moina Saikia C/O- Tengamowa Saikia	1. Moina Saikia C/O- Tengamowa Saikia 2. Sri Golap Thengal S/o Sri Deben Thengal		
11	410	AP	0B-0K-14L	Bari	Bhadrakanta Mahanta C/O- Chandrakanta Mahanta	1. Bhadrakanta Mahanta C/O- Chandrakanta Mahanta 2. Maheswar Mahanta S/o Cheniram		
12	417	41 PP	0B-2K-9L	Bari	Smti. Sarumai Thengal C/O- Bapuram Thengal	1/ Sri Subharam Saikia, 2/ Sri Sishuram Saikia, S/O Smt. Sarumai Thengal		
13	418	41 PP	0B-0K-9L	B. Foring	1. Sarumai Thengal 2. Lakheswar Thengal C/O- Bapuram Thengal	1. Sri Subharam Saikia, 2. Sri Sishuram Saikia, S/O Smt. Sarumai Thengal 3. Lakheswar Thengal C/O- Bapuram Thengal		
14	421	6 PP	0B-0K-5L	Bhal Bari	Sri Sri Bangsabari Satra Naharani Gaon	1/ Smt. Rupjyoti Goswami, W/O Late Mahen Goswami, 2/ Sri Ramen Goswami, 3/ Sri Rajen Goswami, S/O Late Indreswar Goswami		
15	422	140 PP	0B-0K-12L	Bhal Bari	Sri Sri Bangsabari Satra Naharani Gaon	1/ Sri Atul Ch. Goswami, 2/ Sri Ratul Ch. Goswami, S/O Late Upendra Nath Goswami, 3/ Sri Haren Saikia, 4/ Sri Dilip Saikia, 5/ Sri Dulumon Saikia, S/O Late Mahananda Saikia		

**Schedule of additional land proposed for acquisition for improvement and upgradation of road from  
Dhunabari to Bongalmora (A31\_2) under Asom Mala Project along with list of affected land  
owners/dakhaldars**

Revenue Map: Karipukhuri			Mouza: Laluk		Revenue Circle: Bihpuria		District: Lakhimpur	
Sl. No.	Dag No.	Patta No.	Area (A)	Class of land	Name of Pattader	Name of Dakhaldar		
1	2	3	4	5	6	7		
16	426	38 PP	0B-1K-6L	Bhal Bari	1. Smti. Purnima Saikia W/O- Udhabram Saikia 2. Manashjyoti Saikia 3. Sebat Saikia C/O- Udhabram Saikia 4. Horen Saikia 5. Annalata Saikia 6. Dulu Saikia 7. Dilip Saikia 8. Jayanta Saikia 9. Thogiram Saikia 10. Biju Saikia S/o Lt. Bhaba Kanta	1. Smti. Purnima Saikia W/O- Udhabram Saikia 2. Manashjyoti Saikia 3. Sebat Saikia C/O- Udhabram Saikia 4. Horen Saikia 5. Annalata Saikia 6. Dulu Saikia 7. Dilip Saikia 8. Jayanta Saikia 9. Thogiram Saikia 10. Biju Saikia S/o Lt. Bhaba Kanta		
17	427	149 PP	0B-0K-12L	Bari	Rabiram Saikia C/O- Sunaram Saikia	Rabiram Saikia C/O- Sunaram Saikia		
18	428	99 AP	0B-0K-10L	Bari	1. Jogen Thengal Saikia 2. Thaneswar Saikia 3. Sobin Saikia C/O- Lakhiram Saikia	1. Jogen Thengal Saikia 2. Thaneswar Saikia 3. Sobin Saikia C/O- Lakhiram Saikia		
19	461	48 PP	0B-2K-3L	Sali	1. Pradip Saikia 2. Kankan Saikia 3. Gautam Kr Saikia 4. Nabajyoti Saikia 5. Pranab Saikia 6. Jugal Saikia 7. Prabin Saikia C/O- Someswar Saikia	1. Pradip Saikia 2. Kankan Saikia 3. Gautam Kr Saikia 4. Nabajyoti Saikia 5. Pranab Saikia 6. Jugal Saikia S/O- Someswar Saikia 7. Smti Ranu Saikia W/o Lt. Prabin Saikia		
20	462	45 PP	0B-3K-19L	Sali	1. Binaram Saikia 2. Chenimai Saikia 3. Bhaben Saikia C/O- Basiram Thengai	1. Binaram Saikia 2. Chenimai Saikia 3. Bhaben Saikia C/O- Basiram Thengal		
21	463	23 PP	0B-3K-17L	Sali	1. Smti. Tepangi Thengal C/O- Kankhowa Thengal W/O- Baloram Thengal	1. Pradip Saikia 2. Kankan Saikia 3. Gautam Kr Saikia 4. Nabajyoti Saikia 5. Prabin Saikia 6. Jugal Saikia S/O- Someswar Saikia 7. Smti Ranu Saikia W/o Lt. Prabin Saikia		
22	464	74 PP	0B-4K-16L	Sali	1. Pradip Saikia 2. Ranu Saikia 3. Paban Saikia 4. Nabajyoti Saikia 5. Jugal Saikia 6. Gautam Kr. Saikia 7. Kankan Saikia C/O-Someswar	1. Pradip Saikia 2. Ranu Saikia 3. Paban Saikia 4. Nabajyoti Saikia 5. Jugal Saikia 6. Gautam Kr. Saikia 7. Kankan Saikia C/O- Someswar		

Addl. District Commissioner  
Lakhimpur

Schedule of additional land proposed for acquisition for improvement and upgradation of road from  
Dhunabari to Bongalmora (A31\_2) under Asom Mala Project along with list of affected land  
owners/dakhaldars

Revenue Map: Karipukhuri		Mouza: Laluk		Revenue Circle: Bihpuria		District: Lakhimpur	
Sl. No.	Dag No.	Patta No.	Area (A)	Class of land	Name of Pattader	Name of Dakhalدار	
1	2	3	4	5	6	7	
23	465	41 PP	0B-1K-4L	Sali	1. Smti. Sarumai Thengal 2. Lakheswari Thengal C/O- Bapuram Thengal	1. Sri Subharam Saikia, 2. Sri Sishuram Saikia, S/o Smt. Sarumai Thengal 3. Lakheswari Thengal C/O- Bapuram Thengal 4. Sri Krishna Thengal, 5. Sri Pradip Saikia, S/o Jiten Saikia	
24	476	47 PP	0B-0K-10L	Sali	1. Bapdhan Mahanta C/O- Bupati Mahanta 2. Narayan Mahanta 3. Brajen Mahanta 4. Tilendra Mahanta 5. Kiran Mahanta 6. Amulya Mahanta S/O- Mukuta Mahanta	1. Bapdhan Mahanta C/O- Bupati Mahanta 2. Narayan Mahanta 3. Brajen Mahanta 4. Tilendra Mahanta 5. Kiran Mahanta 6. Amulya Mahanta S/O- Mukuta Mahanta	
25	626	163 PP	0B-0K-7L	Bhal Bari	Tanmoy Saikia C/O- Giridhar Saikia	Tanmoy Saikia C/O- Giridhar Saikia	
26	412	Govt.	0B-1K-10L	Jolduba		Pond	
27	413	Govt.	0B-2K-9L	Lahi			
28	460	Govt.	0B-0K-3L	Foring			
29	467	Govt.	0B-0K-2L	Lahi			

Addl. District Commissioner (LA),  
Lakhimpur, North Lakhimpur

**Schedule of additional land proposed for acquisition for improvement and upgradation of road from  
Dhunabari to Bongalmora (A31\_2) under Asom Mala Project along with list of affected land  
owners/dakhaldars**

Revenue Mao: Khora Chapori			Mouza: Laluk		Revenue Circle: Bihpuria		District: Lakhimpur	
Sl. No.	Dag No.	Patta No.	Area (A)	Class of land	Name of Pattader	Name of Dakhaldar		
1	2	3	4	5	6	7		
1	429 (Part)	PP No. 42	0B-0K-4L	Bari	1. Dhiren Saikia 2. Rajen Saikia 3. Jiten Saikia S/o Mohan Chandra Saikia 4. Smt. Rina Saikia W/o Brajen Saikia 5. Rana Saikia 6. Sourab Bikash Saikia 7. Smt. Madhurima Saikia 8. Gitanjali Saikia S/D/o Brajen Saikia	Jiten Saikia S/o Mohan Ch Saikia		
2	432 (Part)	PP No. 6	0B-0K-4L	Bhal Bari	Jiten Saikia S/o Muhan Saikia	Jiten Saikia S/o Muhan Saikia		
3	434	PP No. 3	0B-0K-5L	Bari	1. Smt. Damayanti Kalita W/o Kesharam Kalita 2. Bhaben Saikia S/o Kaniya Saikia 3. Tulshi Saikia 4. Jugal Saikia 5. Putul Saikia 6. Smt. Putali Saikia S/o Tarun Saikia	Tulshi Saikia S/o Tarun Saikia		
4	435	PP 27135	0B-0K-6L	Bari	1. Tangkeswar Kalita S/o Haliram Kalita 2. Akan Kalita 3. Okhud Kalita S/o Rupai Kalita 4. Anil Hazarika 5. Nabajyoti Hazarika 6. Nitul Hazarika 7. Arun Hazarika S/o Tangkeswar Hazarika	Smti. Manorama Hazarika W/o Lt. Anil Hazarika		
5	448 (Part)	PP No. 21	0B-0K-2L	Sali	1. Benuram Saikia S/o Mahala Saikia 2. Baneswar Chutia S/o Maria Chutia 3. Akanman Boruah S/o Baneswar Boruah	Akaman Boruah S/o Baneswar Boruah		
6	449 (Part)	AP No. 86	0B-0K-3L	Sali	Rupeswar Chutia S/o Mani Chutia	1. Rupeswar Chutia S/o Mani Chutia 2. Prafulla Saikia 3. Bakul Saikia S/o Lt. Dhenuram Saikia		
7	453 (Part)	PP No. 82	0B-1K-15L	Foring	1. Bholanath Goswami (Mahanta) 2. Anil Goswami (Mahanta) S/o Padmanath Goswami	1. Bholanath Goswami (Mahanta) 2. Anil Goswami (Mahanta) S/o Padmanath Goswami		

  
**Addl. District Commissioner**  
**Lakhimpur**

**Schedule of additional land proposed for acquisition for improvement and upgradation of road from  
Dhunabari to Bongalmora (A31\_2) under Asom Mala Project along with list of affected land  
owners/dakhaldars**

Revenue Map: Khora Chapori		Mouza: Laluk		Revenue Circle: Bihpuria		District: Lakhimpur	
Sl. No.	Dag No.	Patta No.	Area (A)	Class of land	Name of Pattader	Name of Dakhaldar	
1	2	3	4	5	6	7	
8	454 (Part)	AP No. 72	0B-1K-2L	Bari	1. Mukuta Mahanta S/o Ibsan Mahanta 2. Sarat Mahanta 3. Dilip Mahanta S/o Indreswar Mahanta 4. Narayan Chandra Mahanta 5. Brajen Mahanta 6. Tilendra Mahanta 7. Kiran Mahanta S/o Mukuta Mahanta 8. Smt. Niru Mahanta W/o Indreswar Mahanta 9. Chandan Mahanta 10. Smt. Dipa Mahanta 11. Smt. Marami Mahanta S/D/o Indreswar Mahanta	1. Kiran Mahanta S/o Mukuta Mahanta 2. Dilip Mahanta S/o Indreswar Mahanta	
9	455	PP No. 100	0B-1K-15L	Bari	1. Budhin Mahanta 2. Bidhan Mahanta 3. Ranjit Mahanta 4. Bulen Mahanta S/o Prafulla Mahanta 5. Biswajit Mahanta S/o Sushil Mahanta	1. Ranjit Mahanta 2. Bhudhin Mahanta S/o Prafulla Mahanta	
10	457	PP No. 1	0B-4K-17L	Sali	Achuyat Mahanta S/o Bupati Mahanta	Achuyat Mahanta S/o Bupati Mahanta	
11	495 (Part)	PP No. 11	0B-0K-5L	Sali	Smt. Sur Boruah W/o Mohan Boruah	Smt. Sur Boruah W/o Mohan Boruah	
12	496 (Part)	PP No. 73	0B-0K-5L	Bari	Smt. Sur Boruah W/o Mohan Boruah	1. Smt. Sur Boruah W/o Mohan Boruah 2. Jitu Boruah S/o Lt. Mohan Boruah	
13	497	PP No. 107	0B-0K-6L	Bari	1. Atul Hazarika 2. Babul Hazarika S/o Guluk Hazarika	1. Atul Hazarika 2. Babul Hazarika S/o Guluk Hazarika	
14	501	PP No. 103	0B-0K-6L	Bari	1. Smt. Maniki Saikia W/o Narendranath Saikia 2. Robin Saikia S/o Narendra Saikia	1. Smt. Maniki Saikia W/o Narendranath Saikia 2. Robin Saikia S/o Narendra Saikia	
15	502	PP No. 144	0B-1K-6L	Bari	1. Risheswar Borah 2. Numal Borah S/o Kerpai Borah 3. Dayaram Borah S/o Bogai Borah 4. Jogen Borah S/o Saruram Borah 5. Numal Borah S/o Mulai Borah 6. Akan Borah S/o Bihuwa Borah 7. Ghana Borah S/o Bihuwa Borah 8. Dipen Borah 9. Anil Borah 10. Smt. Amiya Borah S/D/o Prema Borah	1. Anil Borah 2. Dipen Borah S/o Prema Borah 3. Mukunda Borah 4. Nabajyoti Borah S/o Ghanakanta Borah 5. Akan Borah S/o Bihuwa Borah 6. Sri Budhin Mahanta, Sattradhikar, Adi Alengi Sattrah	

Addl. District Commissioner  
Lakhimpur

**Schedule of additional land proposed for acquisition for improvement and upgradation of road from  
Dhunabari to Bongalmora (A31\_2) under Asom Mala Project along with list of affected land  
owners/dakhaldars**

Revenue Map: Khora Chapori			Mouza: Laluk		Revenue Circle: Bihpuria		District: Lakhimpur	
Sl. No.	Dag No.	Patta No.	Area (A)	Class of land	Name of Pattader	Name of Dakhalدار		
1	2	3	4	5	6	7		
16	504 (Part)	27138 PP	0B-1K-18L	Bepar Thai	1. Bhupen Saikia 2. Jayanta Saikia S/o Purna Saikai	1. Jayanta Saikia S/o Purna Saikia 2. Prodip Dutta S/o Durgeswar Dutta		
17	505	27140 PP	0B-1K-15L	Bari	1. Durgeswar Dutta S/o Ishananda Dutta 2. Premananda Dutta 3. Prodip Dutta 4. Dilip Dutta 5. Brajen Dutta 6. Nipen Dutta 7. Nagen Dutta S/o Durgeswar Dutta	1. Nipen Dutta S/o Durgeswar Dutta 2. Dilip Dutta S/o Durgeswar Dutta 3. Nagen Dutta S/o Durgeswar Dutta 4. Premananda Dutta S/o Durgeswar Dutta		
18	510 (Part)	PP No. 65	0B-1K-0L	Foring	Sandakhowa L.P. School C/o President	Khora Pathar Sanmilita Yuvak Samaj		
19	512 (Part)	AP No. 29	0B-0K-10L	Foring	Kharapather Sanmilita Yubak Samaj C/o President	Sandakhowa L.P. School		
20	515 (Part)	PP No. 75	0B-0K-18L	B. Foring	1. Smt. Hemaprova Borthakur W/o Premananda Borthakur 2. Dilip Borthakur 3. Santanu Borthakur 4. Sunil Borthakur 5. Jayanta Borthakur S/o Premananda Borthakur 6. Kharapathar Sanmilita Yubak Samaj	1. Santanu Borthakur S/o Premananda Borthakur 2. Kharapather Sanmilita Yubak Samaj		
21	516 (Part)	PP No. 5	0B-1K-7L	Lahi	1. Smti. Makan Saikia W/o Kusharam Saikia 2. Biswa Saikia 3. Sada Saikia 4. Tagar Saikia 5. Smt. Rina Saikia 6. Smt. Rupali Saikia 7. Smt. Nikumoni Saikia S/D/o Kusharam Saikia	1. Biswa Saikia 2. Sada Saikia 3. Smt. Rina Saikia 4. Smt. Rupali Saikia 5. Smt. Nijumoni Saikia S/D/o Kusharam Saikia		
22	517 (Part)	AP No. 17	0B-0K-16L	Lahi	1. Khageswar Kalita S/o Bhulai Kalita 2. Pitambar Kalita S/o Bhulai Kalita	Rabishankar Borthakur S/o Dijen Borthakur		
23	519 (Part)	AP No. 199	0B-0K-17L	Lahi	1. Makhan Borthakur 2. Dijen Borthakur 3. Rajen Borthakur S/o Mahendra Nath Borthakur	1. Janardan Borthakur S/o Lt. Makhan Borthakur 2. Sri Robi Sankar Borthakur, S/o Lt. Dijen Borthakur 3. Rajen Borthakur S/o Mahendra Nath Borthakur		
24	520	PP No. 89	0B-1K-6L	Bari	Debendra Nath Borthakur S/o Kunja Borthakur	1. Sri Sunil Borthakur, 2. Sri Santomoni Borthakur S/o Lt. Debendra Nath Borthakur		

  
**Addl. District Commissioner**  
**Lakhimpur**

Schedule of additional land proposed for acquisition for improvement and upgradation of road from  
Dhunabari to Bongalmora (A31\_2) under Asom Mala Project along with list of affected land  
owners/dakhaldars


Revenue Map: Khora Chapori

Mouza: Laluk

Revenue Circle: Bihpuria

District: Lakhimpur

Sl. No.	Dag No.	Patta No.	Area (A)	Class of land	Name of Pattader	Name of Dakhaldar
1	2	3	4	5	6	7
25	521	PP No. 135	0B-1K-3L	Lahi	1. Makhan Borthakur 2. Dijen Borthakur 3. Rajen Borthakur S/o Mahendra Nath Borthakur	1. Janardan Borthakur S/o Lt. Makhan Borthakur 2. Sri Robi Sankar Borthakur, S/o Lt. Dijen Borthakur 3. Rajen Borthakur S/o Mahendra Nath Borthakur
26	564	PP No. 145	0B-1K-0L	Bari	Subrat Pratim Borah S/o Bhabakanta Borah	Subrat Pratim Borah S/o Bhabakanta Borah
27	484	Govt Reserved	0B-0K-2L	Foring		Ajit Boruah S/o Dimbeswar
28	539	Govt.	0B-1K-7L	Lahi		1. Ratul Hazarika S/o Bharat Hazarika 2. Parashmani Dutta S/o Gajen Dutta
29	444	Govt.	0B-0K-5L	B. Foring		Akanman Boruah S/o Baneswar Boruah
30	485	Govt.	0B-0K-6L	Foring		Naamghar
31	503	Govt.	0B-1K-11L	Foring		Goubaat
32	511	Govt.	0B-0K-10L	Foring		Pradip Dutta S/o Durgeswar Dutta

  
 Addl. District Commissioner (LA),  
 Lakhimpur, North Lakhimpur.

**Schedule of additional land proposed for acquisition for improvement and upgradation of road from Dhunabari to Bongalmora (A31\_2) under Asom Mala Project along with list of affected land owners/dakhaldars**

Revenue Map: Sandakhowa			Mouza: Laluk		Revenue Circle: Bihpuria		District: Lakhimpur	
Sl. No.	Dag No.	Patta No.	Area (A)	Class of land	Name of Pattader	Name of Dakhalkar		
1	2	3	4	5	6	7		
1	278	PP No. 26	0B-0K-7L	Bari	Rupeswar Boruah S/o Krishna Boruah	Rupeswar Boruah S/o Krishna Boruah Bipin Baruah s/o Debeswar		
2	279 (Part)	PP No. 66	0B-0K-16L	Bari	1. Sandakhowa Majgaon Harimandir 2. Sandakhowa Majgaon Shankari Vikash Kendra 3. Ajit Saikia 4. Tulan Saikia 5. Maina Saikia 6. Risheswar Saikia 7. Chitraranjan Saikia S/o Ananda Saikia	1. Padum Saikia W/o Rikheswar Saikia 2. Kalyan Jyoti Saikia S/o Lt. Putu Saikia 3. Chitraranjan Saikia S/o Ananda Saikia 4. Smti. Rukmini Saikia Borah W/o Ajit Borah 5. Dilip Borah S/o Dandhiram		
3	280 (Part)	PP No. 92	0B-1K-0L	Bari	Putukan Borah S/o Lt. Dhaniram Borah	1. Nitul Hazarika 2. Hemanta Hazarika 3. Jitu Hazarika S/o Bhaba Hazarika		
4	309 (Part)	PP No. 97	0B-1K-5L	Bari	1. Ratneswar Keot S/o-Nisala Keot 2. Cheniram Neog 3. Krishna Neog 4. Smt. Purnima Neog S/o- Kathiram Neog 5. Jetuki Neog W/o Rupram Neog 6. Smt. Junumai Neog 7. Gopal Neog 8. Jadu Neog S/o Rupram Neog 9. Guluk Borah S/o-Sengeli Keot 10. Nitul Borah 11. Girish Borah 12. Bipul Borah 13. Mitul Borah S/o Akaman Borah	1. Guluk Borah S/o-Sengeli Keot 2. Nitul Borah 3. Girish Borah 4. Bipul Borah 5. Mitul Borah S/o Akaman Borah		
5	310 (Part)	PP No. 105	0B-2K-17L	Bari	Luhiteswar Saikia S/o Lt. Sumeswar Saikia	1. Prasanta Bora 2. Dulal Bora S/o Kamal Bora		
6	328 (Part)	PP No. 115	0B-2K-1L	Bari	1. Kamal Borah 2. Bogai Borah S/o Kan Borah 3. Sebinath Chutia 4. Guleswar Chutia 5. Jugen Chutia S/o- Lt. Rupeswar	1. Kamal Bora S/o Kan 2. Bogai Bora S/o Kan Bora		
7	330 (Part)	PP No. 39	0B-0K-12L	B. Foring	1. Smt. Binu Borah 2. Smt. Lili Borah D/o Lt. Thanuram Borah	Smt. Binu Borah D/o Thanuram Borah		
8	332 (Part)	PP No. 39	0B-0K-3L	Foring	1. Smt. Binu Borah 2. Smt. Lili Borah D/o Lt. Thanuram Borah	Smt. Binu Borah D/o Thanuram Borah		

**Schedule of additional land proposed for acquisition for improvement and upgradation of road from  
Dhunabari to Bongalmora (A31\_2) under Asom Mala Project along with list of affected land  
owners/dakhaldars**

Revenue Map: Sandakhowa			Mouza: Laluk		Revenue Circle: Bihpuria		District: Lakhimpur	
Sl. No.	Dag No.	Patta No.	Area (A)	Class of land	Name of Pattader	Name of Dakhalkar		
1	2	3	4	5	6	7		
9	334 (Part)	AP No. 105	0B-0K-10L	Bari	1. Sashidhar Borah 2. Dadhiram Borah S/o Bhugeswar Borah 3. Tejen Borah 4. Ramen Borah S/o Nagen Borah	1. Dilip Bora 2. Khogen Bora S/o Dhodhi Bora 3. Ramen Bora S/o Nagen Bora		
10	335 (Part)	PP No. 98	0B-1K-6L	Bari	1. Nabin Borah 2. Arun Borah S/o Jaduram Borah	1. Nabin Borah 2. Arun Borah S/o Jaduram 3. Binu Bora S/o Thanuram Borah		
11	337	PP No. 66	0B-1K-7L	Lahi	Angkumoni Saikia C/o Dambaru Saikia	Angkumoni Saikia C/o Dambaru Saikia		
12	338	AP	0B-2K-14L	B. Foring	1. Dadhiram Borah 2. Sashidhar Borah 3. Nagen Borah S/o Bhugeswar Borah	1. Dilip Bora 2. Khagen Bora S/o Dodhi Bora 3. Rupeswar Bora S/o Shashidhar Bora		
13	339	PP No. 53	0B-0K-11L	Jalduba	1. Jaduram Keot S/o Banamali Keot 2. Smt. Binu Borah 3. Smti. Lili Borah D/o Thanuram Borah	1. Jaduram Keot S/o Banamali Keot 2. Smt. Binu Borah 3. Smti. Lili Borah D/o Thanuram Borah		
14	342 (Part)	AP	0B-0K-2L	Jalduba	Guluk Borah S/o Sengeli Borah	Guluk Borah S/o Sengeli Borah		
15	344 (Part)	PP No. 73	0B-1K-3L	Jalduba	Ankumoni Saikia, S/o Lt. Dambaru Saikia	Ankumoni Saikia, S/o Lt. Dambaru Saikia		
16	347 (Part)	PP No. 50	0B-2K-17L	Jalduba	1. Smt. Binu Borah 2. Smt. Lili Borah D/o Thanuram Borah 3. Jaduram Keot S/o Banamali Keot	Smt. Binu Borah D/o Thanuram Borah		
17	348 (Part)	AP No. 102	0B-2K-10L	Jalduba	1. Makhan Borthakur 2. Brajen Borthakur 3. Dijen Borthakur 4. Rajen Borthakur S/o Mahendranath Borthakur	1. Janardan Borthakur S/o Lt. Makhan Borthakur 2. Sri Robi Sankar Borthakur, S/o Lt. Dijen Borthakur 3. Brajen Borthakur 4. Rajen Borthakur S/o Mahendranath Borthakur		
18	384 (Part)	PP No. 83	0B-2K-14L	Bari	1. Rukhen Borah 2. Nandeswar Borah 3. Moniram Borah S/o Bapukan Borah 4. Ramakanta Borah 5. Deba Borah 6. Jiban Borah 7. Ghanakanta Borah 8. Bidya Borah S/o Bapuram Borah 9. Mitharam Borah 10. Bipin Borah S/o Sunti Borah	1. Rukhen Borah S/o Bapukan Borah 2. Ramakanta Borah S/o Bapuram Borah 3. Jyotiprasad Borah S/o Ramakanta Borah 4. Bipin Borah S/o Sunti Borah		


**Schedule of additional land proposed for acquisition for improvement and upgradation of road from  
Dhunabari to Bongalmora (A31\_2) under Asom Mala Project along with list of affected land  
owners/dakhaldars**

Revenue Map: Sandakhowa			Mouza: Laluk		Revenue Circle: Bihpuria		District: Lakhimpur	
Sl. No.	Dag No.	Patta No.	Area (A)	Class of land	Name of Pattader	Name of Dakhalkar		
1	2	3	4	5	6	7		
19	386 (Part)	AP No. 106	0B-3K-7L	Foring	1. Manika Chutia 2. Bathu Chutia 3. Jayram Chutia 4. Bhulai Chutia 5. Sadi Chutia S/o Thanu Chutia 6. Biren Borah 7. Nagen Borah 8. Durgeswar Borah 9. Naram Borah S/o Deoram Borah	1. Biren Bora S/o Deoram Bora 2. Ghana Bora 3. Bidya Bora 4. Deba Bora S/o Bapuram Bora		
20	388 (Part)	AP No. 199	0B-0K-13L	Foring	1. Nandeswar Borah 2. Rusen Borah S/o Bapukan Borah 3. Sunti Borah 4. Bapuram Borah S/o Kutula Borah 5. Rajib Borah 6. Sanjib Borah S/o Moniram Borah	1. Mohendra Bora 2. Ananta Bora 3. Nripen Bora S/o Nandeswar Bora		
21	389 (Part)	AP	0B-0K-18L	Bari	Laburam Borah S/o Bathuram Borah	1. Dambeswar Borah 2. Amulya Borah S/o Juageswar Borah		
22	393	AP	0B-1K-7L	Bari	1. Kala Neog 2. Siba Neog S/o Lt. Gela Chutia	Biren Neog S/o Lt. Sarumaina Neog Cheniram Neog S/o Lt. Dina Nath		
23	394 (Part)	PP No. 90	0B-0K-12L	Bari	1. Bangshi Chutia S/o Jaguram Chutia 2. Tapan Borah S/o Sarbeswar Borah	1. Smt. Amal Borah W/o Sabeswar Borah 2. Tapan Bora S/o Sarbeswar 2. Naram Borah S/o Deoram Borah		
24	396 (Part)	PP No. 232	1B-3K-17L	Bari	1. Kaliya Neog S/o Dina Neog	1. Jadab Neog S/o Lt. Kaliya Neog 2. Biren Neog S/o Sarumoina Neog		
25	398 (Part)	AP No. 111	0B-1K-4L	Bari	Bapukan Borah S/o Kutula Borah	Rajib Bora Sanjib Bora S/o Maniram		
26	413 (Part)	AP No. 200	0B-2K-0L	Bari	1. Rajani Bhuyan 2. Manik Bhuyan 3. Jagat Bhuyan 4. Bishnu Bhuyan S/o-Bam Bhuyan 5. Smt. Senimai Bhuyan W/o Lt. Jaygeswar Bhuyan 6. Janeki Bhuyan 7. Reba Bhuyan W/o Apurba Bhuyan	1. Smt. Bulu Bhuyan W/o Hema Bhuyan 2. Jai Jawan Yuvak Samaj 3. Adhakhana Sandhakowa LP School		

  
**Addl. District Commissioner**  
**Lakhimpur**

**Schedule of additional land proposed for acquisition for improvement and upgradation of road from  
Dhunabari to Bongalmora (A31\_2) under Asom Mala Project along with list of affected land  
owners/dakhaldars**

Revenue Map: Sandakhowa		Mouza: Laluk		Revenue Circle: Bihpurla		District: Lakhimpur	
Sl. No.	Dag No.	Patta No.	Area (A)	Class of land	Name of Pattader	Name of Dakhalkar	
1	2	3	4	5	6	7	
27	415 (Part)	PP No. 244	0B-0K-15L	B. Foring	1. Bijuli Chutia D/o Kon Chuta 2. Indeswar kalita S/o Dumai Kalita	1. Makhan Neog 2. Prafulla Neog S/o Kula Neog 3. Ramesh Neog S/o Kolidhan	
28	416 (Part)	PP No. 243	0B-0K-17L	Bari	1. Bijuli Chutia D/o Kon Chuta 2. Indeswar kalita S/o Dumai Kalita	1. Ramen Neog S/o Kolidhan 2. Makhan Neog 3. Prafulla Neog S/o Kula Neog	
29	417 (Part)	AP No. 69	0B-0K-16L	Bari	1. Bijuli Chutia C/o Kan Chutia 2. Indeswar Kalita S/o Dumai Kalita	Ramesh Neog S/o Kolidhan Neog	
30	538 (Part)	PP No. 59	0B-3K-14L	Bari	1. Thaneswar Boruah 2. Debeswar Boruah 3. Sarbeswar Boruah S/o Rupeswar Boruah	Nripen Boruah S/o Lt. Thaneswar Boruah	
31	395	Govt land	0B-1K-13L	Foring		Sri Noram Borah, S/o Deoram Borah	
32	333	Govt land	0B-0K-1L	Foring		Smti Binu Borah, D/o Thanuram	
33	385	Govt land	0B-2K-2L	Foring		Rukhen Bora S/o Bapukan	
34	387	Govt land	0B-0K-11L	Jalduba		Pond	
35	414	Govt land	0B-3K-18L	Jalduba		Pond	

  
 Addl. District Commissioner (LA),  
 Lakhimpur, North Lakhimpur

**Schedule of additional land proposed for acquisition for improvement and upgradation of road from  
Dhunabari to Bongalmora (A31\_2) under Asom Mala Project along with list of affected land  
owners/dakhaldars**

Revenue Map: Bahgorah Deori		Mouza: Bihpuria		Revenue Circle: Bihpuria		District: Lakhimpur	
Sl. No.	Dag No.	Patta No.	Area (A)	Class of land	Name of Pattader	Name of Dakhalkar	
1	2	3	4	5	6	7	
1	422 (Part)	209 PP	0B-0K-7L	Sali	Baneswar Deori C/O- Lt Halowa	Tulshi Deori C/O- Khagen Deori	
2	651 (Part)	28 PP	0B-0K-17L	Sali	Prafulla Bhuyan C/O- Jinaram	Prafulla Bhuyan C/O- Jinaram	
3	670 (Part)	AP	0B-2K-5L	Sali	Babula Deori C/O- Piyoli	Babula Deori C/O- Piyoli	
4	673 (Part)	176 PP	0B-3K-0L	Sali	1. Dimbeswar Bora 2. Pradip Bora 3. Ganesh Bora 4. Khemakanta Bora C/O- Sunaram	1.Prahlad Hazarika 2.Banikanta Hazarika S/o Bhuban 3.Bhupen Hazarika 4.Pradip Bora S/o Sunaram Bora 5.Dimbewar Bora S/o Lt Sonaram Bora	
5	753 (Part)	162 AP	0B-0K-2L	B.Foring	Lakhiram Deori C/O- Chandai	Lakhiram Deori C/O- Chandai	
6	760 (Part)	21 AP	0B-2K-0L	Bari	Robiram Koch C/O-	1.Robiram Koch C/O- 2.Ganesh Bora S/o Puwaram Bora	
7	761 (Part)	132 PP	0B-2K-0L	Sali	1/ Bishtu Modoi 2/ Mohendra Modoi 3/ Paresh Modoi 4/ Narendra Modoi 5/ Smti. Memeri Modoi C/O- Tokheswar Modoi	1/ Bishtu Modoi 2/ Mohendra Modoi 3/ Paresh Modoi 4/ Narendra Modoi 5/ Smti. Memeri Modoi C/O- Tokheswar Modoi 6/Dilip Mudo 7/Pulin Mudo 8/Anil Mudo S/o Mahendra Mudo	
8	762 (Part)	53 AP	0B-2K-0L	Foring	Tileswar Kalita C/O- Umaram Kalita	1.Tileswar Kalita C/O- Umaram Kalita 2.Deben Bora S/o Someswar Bora 3.Gobin Bora S/o Girish Bora	
9	763	163 PP	0B-0K-3L	Sali	1.Binod Deori 2.Major Deori S/o Kuleswar 3.Mridul Deori 4.Sunil Deori 5.Babulal Deori 6.Bhaben Deori S/o Dulal 7.Lajuki Deori W/O Dulal 8.Suren Deori 9.Anuj Deori 10.Lila Deori 11.Lakheswar Deori 12.Rakesh Deori S/o Bidya raj	1.Ajit Mudo S/o Bisturam 2.Pulin Mudo S/o Mahendra 3.Binod Deori S/o Kuleswar 4.Jiban Ch. Bora 5.Ganesh Bora S/o Lt. Puwaram Bora	
10	766 (Part)	20 AP	0B-0K-1L	Bhal Bari	Someswar Sut C/O- Apu	Mintu Konch S/o Lalit	
11	804	Allotment	0B-0K-3L	Sali		Bhuban Saikia S/o Amburam	

  
**Addl. District Commissioner**  
**Lakhimpur**

**Schedule of additional land proposed for acquisition for improvement and upgradation of road from  
Dhunabari to Bongalmora (A31\_2) under Asom Mala Project along with list of affected land  
owners/dakhaldars**

Revenue Map: Bahgorah Deori			Mouza: Bihpuria		Revenue Circle: Bihpuria		District: Lakhimpur	
Sl. No.	Dag No.	Patta No.	Area (A)	Class of land	Name of Pattader	Name of Dakhalkar		
1	2	3	4	5	6	7		
12	808 (Part)	400 PP	0B-0K-13L	Bari	Dukuli Sut C/O- Bhabiram	1.Lakhi Rajkhowa 2.Ratneswar Rajkhowa 3.Dipen Rajkhowa 4.Bipul Rajkhowa S/o Kotiya		
13	809 (Part)	399 PP	0B-0K-11L	Bhal Bari	Dukuli Sut C/O- Bhabiram	1.Pradip Rajkhowa 2.Raju Rajkhowa S/o Bondeswar 3.Ratneswar Rajkhowa S/o Katia Rajkhowa 4.Thageswar Rajkhowa S/o Dukuli Rajkhowa		
14	810 (Part)	88 AP	0B-0K-4L	Bhal Bari	Dukuli Sut C/O- Bhabiram	1.Tanka Rajkhowa, S/o Lt. Dukuli Sut 2.Pradip Rajkhowa S/o Bandeswar		
15	656	Govt.	7B-3K-0L	Jalduba		1.Atul Hazarika S/o Kushai 2.Bhuban Bora S/o Tukheswar Bora 3.Gobin Bora, S/o Ganesh Borah 4.Dharma Deuri S/o Premnath Deuri 5.Mridu Pawan Saikia S/o Bhuban Saikia 6.Moneswar Deori Lt Jiban Deori 7.Nilachal Deori, Lt Jiban Deori 8.Nipro Sing Deori Lt Jiban Deori 9.Dipen Hazarika S/o Langiya Hazarika 10.Pradip Mudoj S/o Bisturam Mudoj 11.Ajit Mudoj S/o Bisturam Mudoj 12.Binod Deori S/o Phuleswar Deori 13.Jiban Bora S/o Puwaram Bora 14.Nabin Saikia S/o Dandiram Saikia 15.Umaram Saikia S/o Konpai Saikia 16.Prabin Saikia S/o Umaram Saikia 17.Ratul Saikia S/o Umaram Saikia 18.Prabitra Saikia S/o Kanpai Saikia 19.Dharmeswar Deori S/o Peduram Deori 20.Komison Deori S/o Keturam Deori 21.Dharma Deori S/o Pream Nath Deori		

  
 Addl. District Commissioner  
 Lakhimpur

**Schedule of additional land proposed for acquisition for improvement and upgradation of road from  
Dhunabari to Bongalmora (A31\_2) under Asom Mala Project along with list of affected land  
owners/dakhaldars**

Revenue Map: Bahgorah Deori

Mouza: Bihpuria

Revenue Circle: Bihpuria

District: Lakhimpur

Sl. No.	Dag No.	Patta No.	Area (A)	Class of land	Name of Pattader	Name of Dakhalkar
1	2	3	4	5	6	7
16	658	Govt.	0B-0K-4L	Foring		1.Badan Saikia C/O-Konpai 2. Deba Saikia C/O- Dandiram 3.Bhuban Bora S/o Tukheswar Bora 4.Jugal Bora S/o Tukheswar Bora 5.Atul Hazarika S/o Kukhai Hazarika 6.Jibon Bora S/o Someswar Bora 7.Dipen Bora S/o Someswar Bora 8.Jiten Bora S/o Someswar Bora 9.Humeswar Bora S/o Apusung Bora 10.Ranjit Mudoi S/o Mahendra Mudoi 11.Pradip Mudoi S/o Bisturam 12.Bubul Mudoi S/o Bisturam Mudoi 13.Moina Bora S/o Narayan Bora 14.Cheniram Saikia S/o Purna Kt Saikia 15.Haladhar Saikia S/o Purna Saikia 16.Dhandiram Saikia S/o Bhebela Saikia 17.Ratneswar Saikia S/o Kanpai Saikia 18.Manik Saikia S/o Kanpai Saikia S/o Kanpai Saikia
17	659 (Part)	Govt.	0B-0K-6L	Sali		1.Sonmaina Deuri S/o Binaram Deuri 2.Anju Deuri W/o Lt. Niranjan Deuri
18	746 (Part)	Govt.	0B-0K-3L	Lahi		1.Papu Mudoi S/o Narendra 2.Ranjit Mudoi S/o Mahendra Mudoi 3.Pradip Mudoi S/o Bisturam
19	805 (Part)	Govt.	0B-0K-5L	Sali		1.Dineswar Saikia S/o Amburam Saikia 2.Sanjay Saikia S/o Dhaniram Saikia
20	811 (Part)	Govt.	0B-1K-19L	B.Foring		1.Tangka Rajkhowa S/o Dukuli Rajkhowa 2.Biman Saikia S/o Deneswar Saikia 3.Dineswar Saikia S/o Amburam Saikia 4.Sri Thageswar Rajkhowa S/o Lt. Kortiram Rajkhowa 5.Thogiram Bora S/o Lt. Dodhiram Bora
21	657	Govt.	5B-0K-0L	Foring		PWD Road
22	715	Govt.	0B-0K-5L	Foring		Road
23	757 (Part)	Govt.	0B-0K-4L	Sali		Ganesh Bora S/o Tuwaram
24	758 (Part)	Govt.	0B-0K-4L	Bari		Ganesh Bora S/o Tuwaram

6  
Addl. District Commissioner  
Lakhimpur

**Schedule of additional land proposed for acquisition for improvement and upgradation of road from  
Dhunabari to Bongalmora (A31\_2) under Asom Mala Project along with list of affected land  
owners/dakhaldars**

Revenue Map: **Bahgorah Deori**

Mouza: **Bihpuria**

Revenue Circle: **Bihpuria**

District: **Lakhimpur**

Sl. No.	Dag No.	Patta No.	Area (A)	Class of land	Name of Pattader	Name of Dakhalkar
1	2	3	4	5	6	7
25	807 (Part)	Govt.	0B-0K-2L	Jalduba		Reserve Pond
26	818	Govt.	0B-0K-10L	Foring		Road
27	918 (Part)	Govt.	0B-0K-7L	Lahi		



Addl. District Commissioner (LA),  
Lakhimpur, North Lakhimpur.

